

Clustering of ATTILA Trajectories using a Neuroscience Algorithm (QuickBundles) for the Characterization of Emission Transport Pathways

Maruhashi, J.; Dedoussi, I.C.; Grewe, V.

Publication date

2021

Document Version

Final published version

Citation (APA)

Maruhashi, J., Dedoussi, I. C., & Grewe, V. (2021). *Clustering of ATTILA Trajectories using a Neuroscience Algorithm (QuickBundles) for the Characterization of Emission Transport Pathways*. Poster session presented at 10th EMAC Symposium. https://www.acacia-project.eu/dissemination/EMAC_2021_Maruhashi_poster.pdf

Important note

To cite this publication, please use the final published version (if applicable). Please check the document version above.

Copyright

Other than for strictly personal use, it is not permitted to download, forward or distribute the text or part of it, without the consent of the author(s) and/or copyright holder(s), unless the work is under an open content license such as Creative Commons.

Takedown policy

Please contact us and provide details if you believe this document breaches copyrights. We will remove access to the work immediately and investigate your claim.

Clustering of ATTILA Trajectories using a Neuroscience Algorithm (QuickBundles) for the Characterization of Emission Transport Pathways

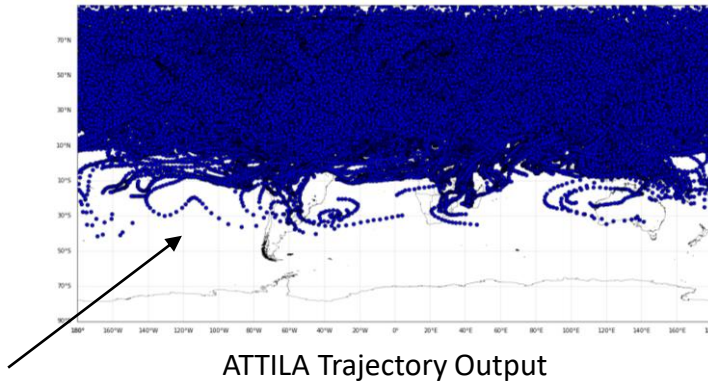
Jin Maruhashi¹ (J.Maruhashi@tudelft.nl), Irene Dedoussi¹, Volker Grewe^{1,2}

¹Faculty of Aerospace Engineering, Section Aircraft Noise and Climate Effects, Delft University of Technology, the Netherlands

²Institut für Physik der Atmosphäre, Deutsches Zentrum für Luft- und Raumfahrt, Oberpfaffenhofen, Germany

Motivation

- Purpose:** Characterize the main transport pathways of gas-phase emissions across the globe and seasons (Winter and Summer) using the ATTILA sub-model. Discern how the weather pattern affects these trajectories in different regions.
- Challenge:** identify transport patterns from the abundance of Lagrangian trajectories. Clustering is a solution.



QuickBundles – Clustering Algorithm

- What is it?** An agglomerative hierarchical clustering algorithm that was produced for use with MRI (Magnetic Resonance Imaging) output data with the intent of classifying nerve bundles (Garyfallidis, 2012).

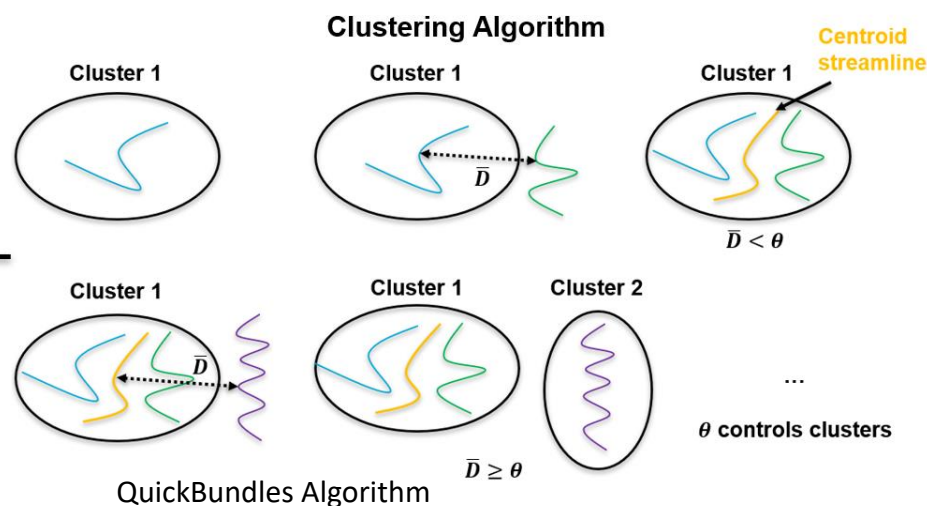
How does it work?

- Step 1:** The first trajectory is placed into a cluster.
- Step 2:** The pointwise mean distance between it and the second trajectory is calculated.
- Step 3:** If this distance is less than a clustering threshold θ (user-defined), trajectory 2 is clustered with trajectory 1. The centroidal (averaged) trajectory is computed.
- Step 4:** Mean distance between centroidal and candidate trajectories compared with θ .
- Step 5:** If $\bar{D} \geq \theta$, the next candidate trajectory is placed into a new cluster. Process continues.

Why use this specific clustering method in atmospheric sciences?

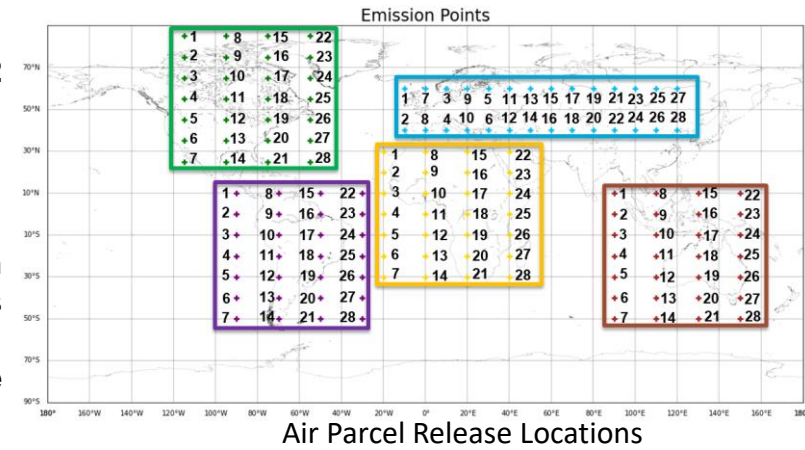
- Similarity** between 3D MRI streamlines and air parcel trajectories.
- Flexibility:** user can easily define a similarity function.
- Quick:** constructed to run quickly to be useful in a clinical setting.

Fornix Clustering

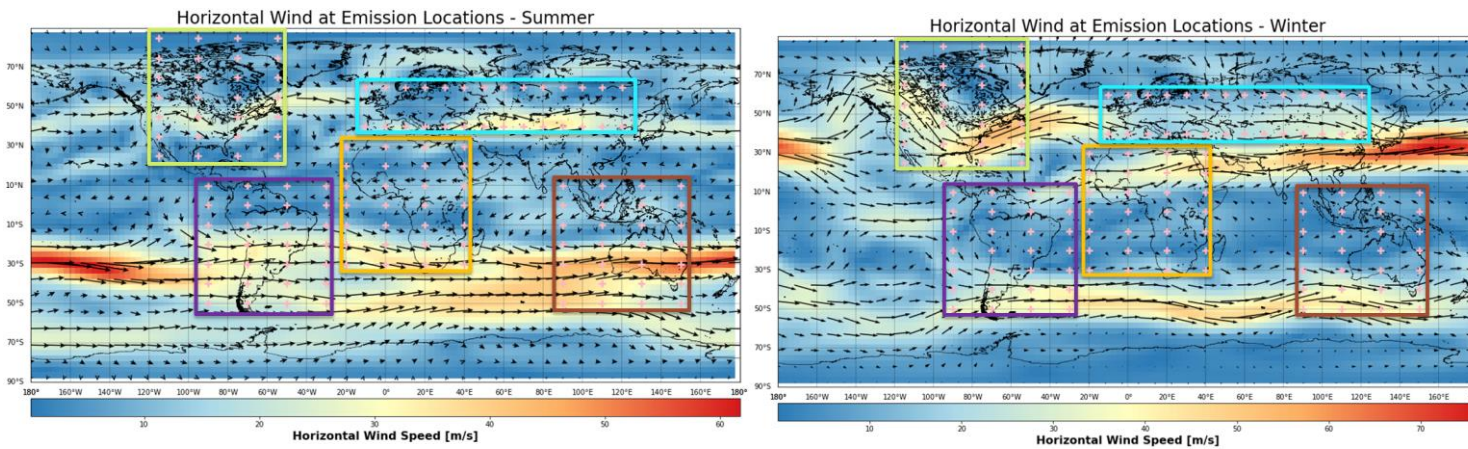


Simulation Setup

- EMAC Version 2.54, focus on ATTILA
- 10 1-month simulations (5 regions \times 2 seasons)
 - N. America, S. America, Africa, Eurasia, Australia
 - Winter and Summer
- Each region has 28 emission points in which 50 emission-carrying trajectories are initialized.
- Emissions released at **typical cruise altitude** of 250 hPa.
- Resolution: T42L41

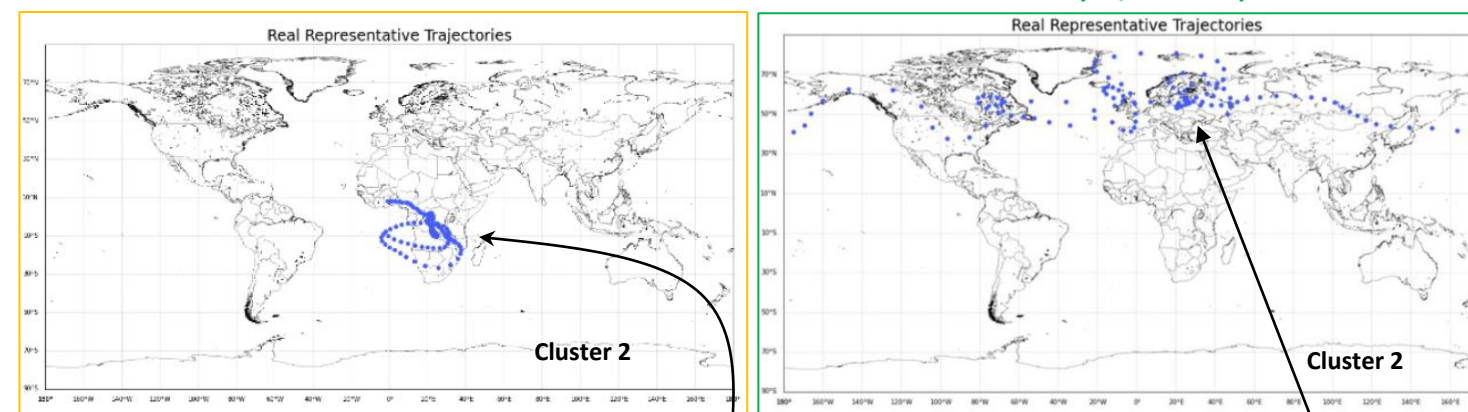


Clustering Outcome



Africa (12/28~43%) - Summer

N. America (16/28~57%) - Winter



Summary

- Dependence of transport pattern with meteorology.
- Seasonal effects: change in trade winds and westerlies affect air mass dynamics.
- Framework for clustering developed with QuickBundles

References

Garyfallidis, E., Brett, M., Correia, M. M., Williams, G. B., & Nimmo-Smith, I. (2012). QuickBundles, a Method for Tractography Simplification. *Frontiers in neuroscience*, 6, 175. <https://doi.org/10.3389/fnins.2012.00175>



This project is funded by the European Commission under Grant Number 875036

