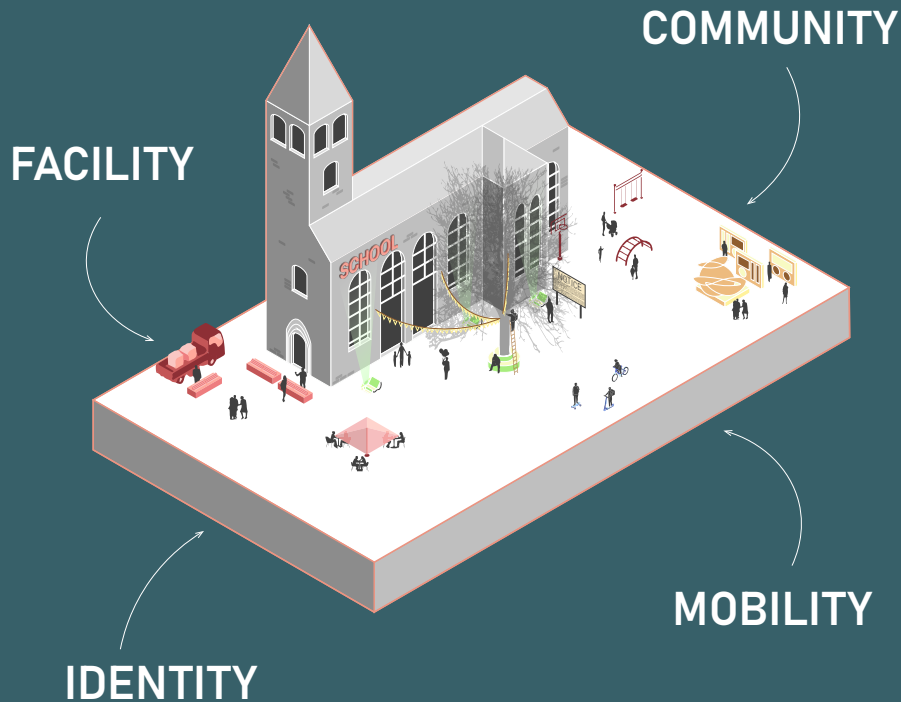


RELIGIOUS HERITAGE AS PLACEMAKER FOR RURAL CORES

A TOOLBOX WITH URBAN DESIGN IMPLICATIONS FOR REVITALIZATION OF RURAL SHRINKAGE REGIONS IN THE NETHERLANDS BY ADDRESSING VACANT CHURCH HERITAGE AND THE SURROUNDING VILLAGE CORE



Facility

- F1 Local Farmersmarket
- F2 Stage for cultural entertainment
- F3 Hotel / Restaurant / Café
- F4 Joint Healthcare Institution
- F5 Place for education
- F6 Location for local distribution
- F7 Concentration of facilities at the heart
- F8 New densification strategy

Mobility

- M1 Break structure with slow traffic
- M2 Centralized parking / car-free zones
- M3 Bicycle-inclusive environment
- M4 Central bus-stop
- M5 Regional bicycle routing
- M6 Non-hierarchical 'village streets'

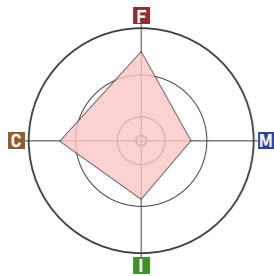
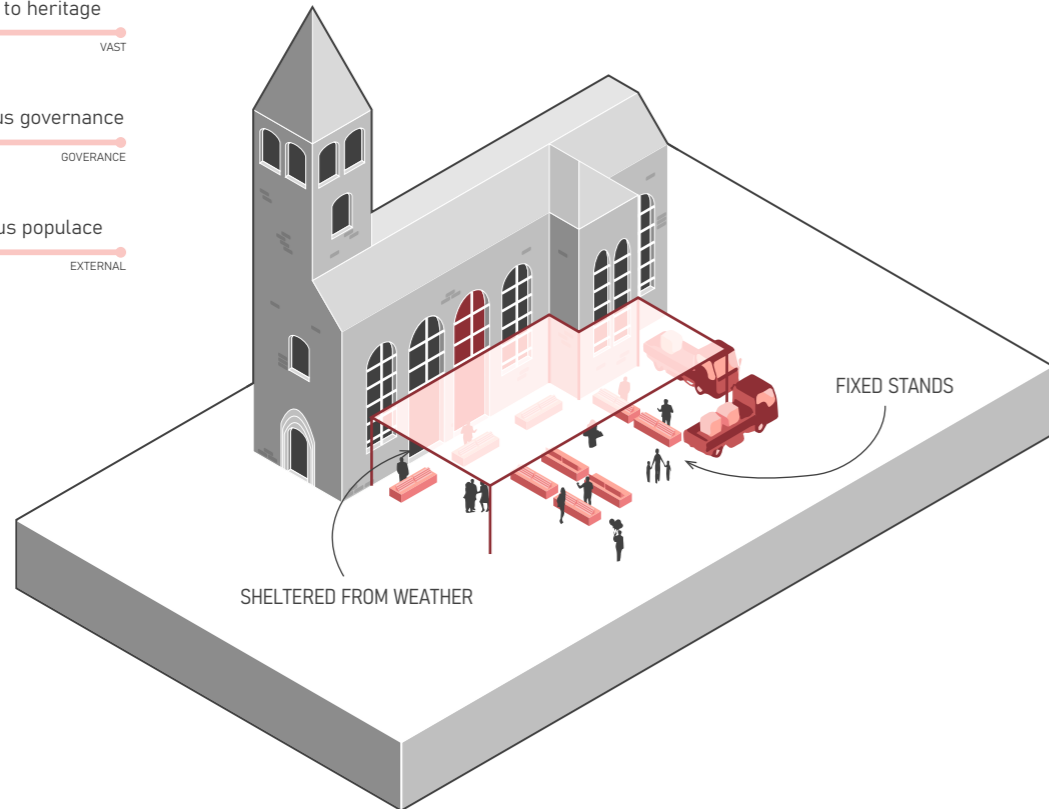
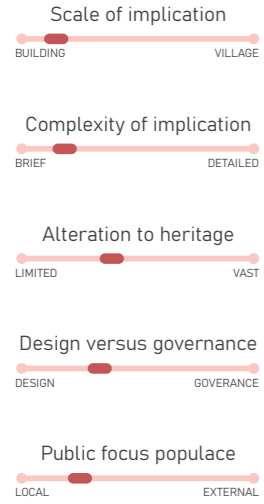
Identity

- I1 Create see-through views
- I2 Historic outlines of foundation reinterpreted
- I3 Tangilize history by writing or visualization
- I4 Emphasize characteristics with a lighting plan
- I5 Restore characteristic features
- I6 Connect sightlines between characteristic elements
- I7 Accent streets with directional patterns towards heritage

Community

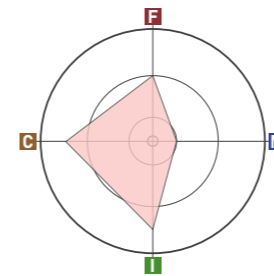
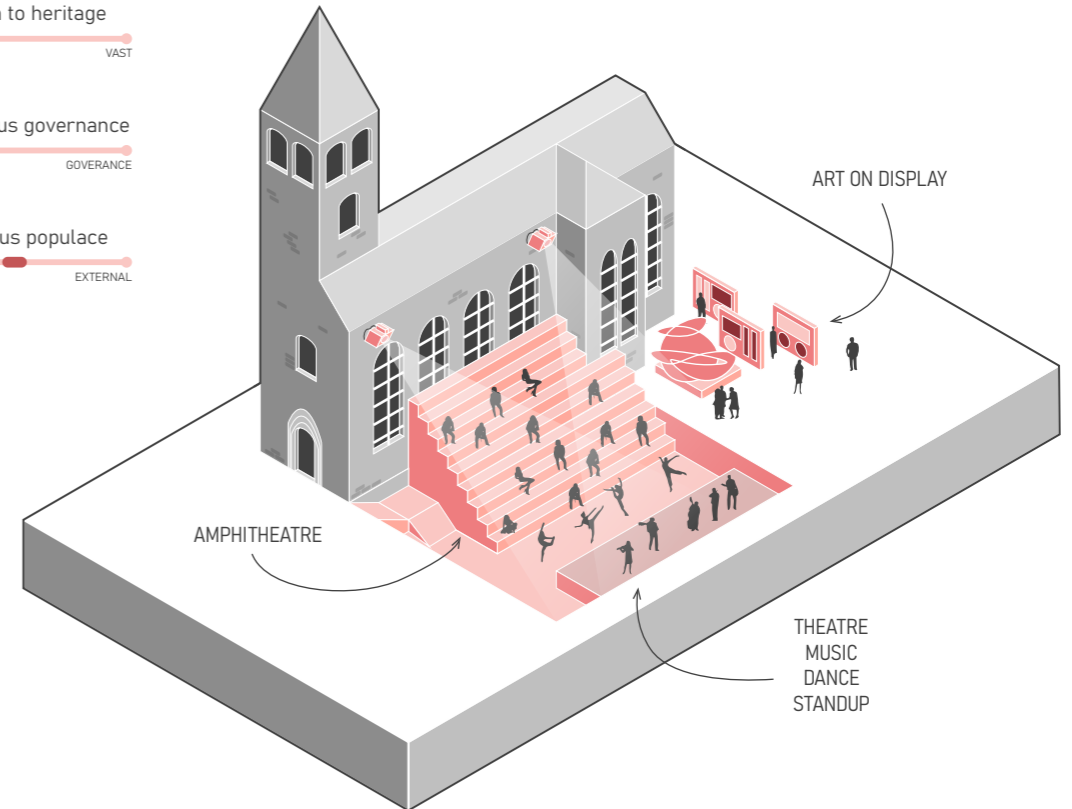
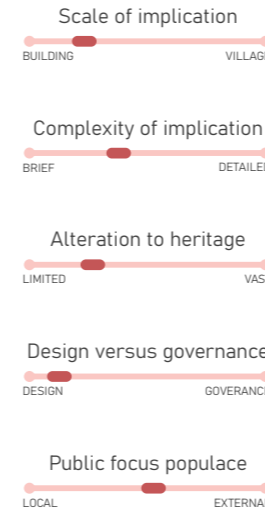
- C1 Social hub & Community center
 - C2 Urban farming & social garden
 - C3 Accessible and open to public
 - C4 Experience and observe – for all ages
 - C5 Multifunctional village square
-

F LOCAL FARMERSMARKET



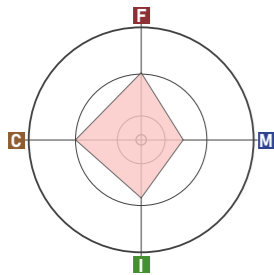
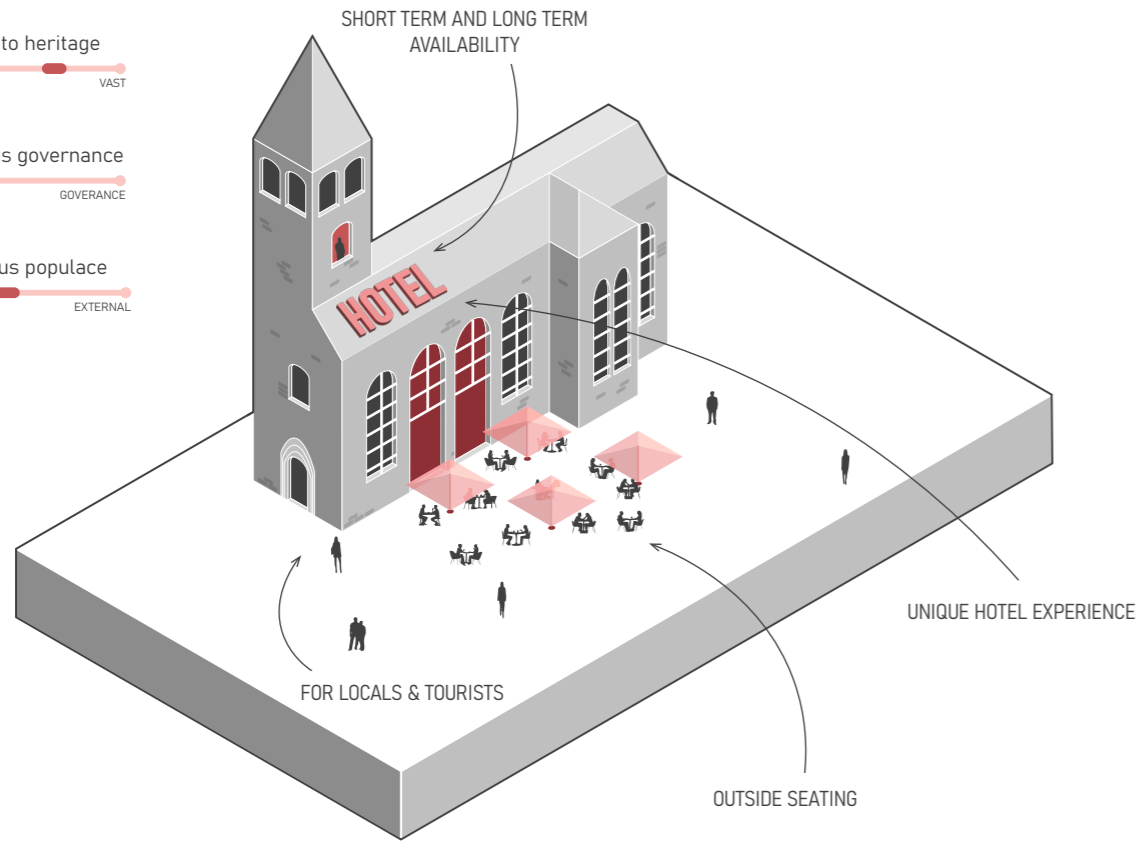
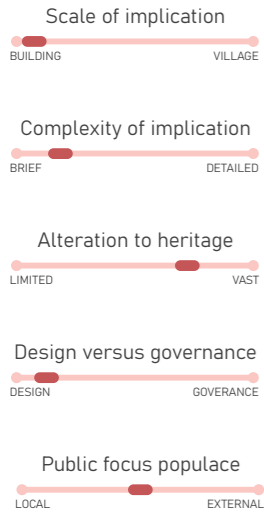
F1

F STAGE FOR CULTURAL ENTERTAINMENT



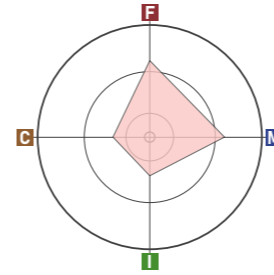
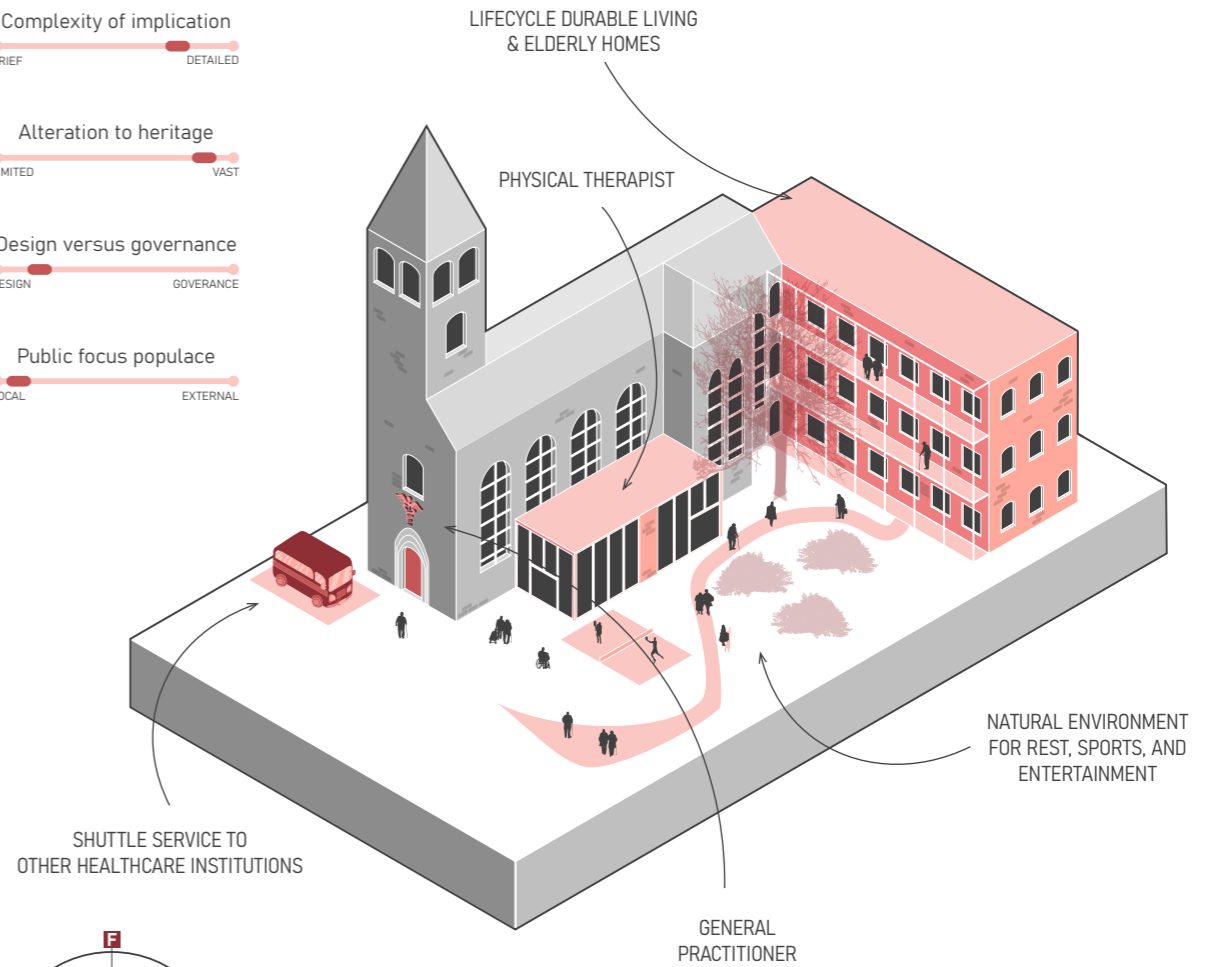
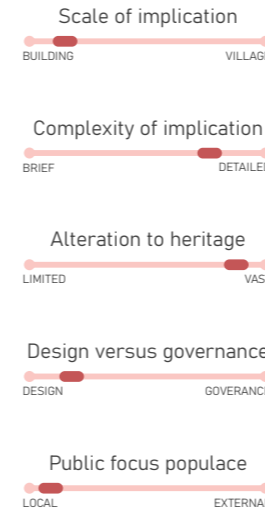
F2

F HOTEL/RESTAURANT/CAFE



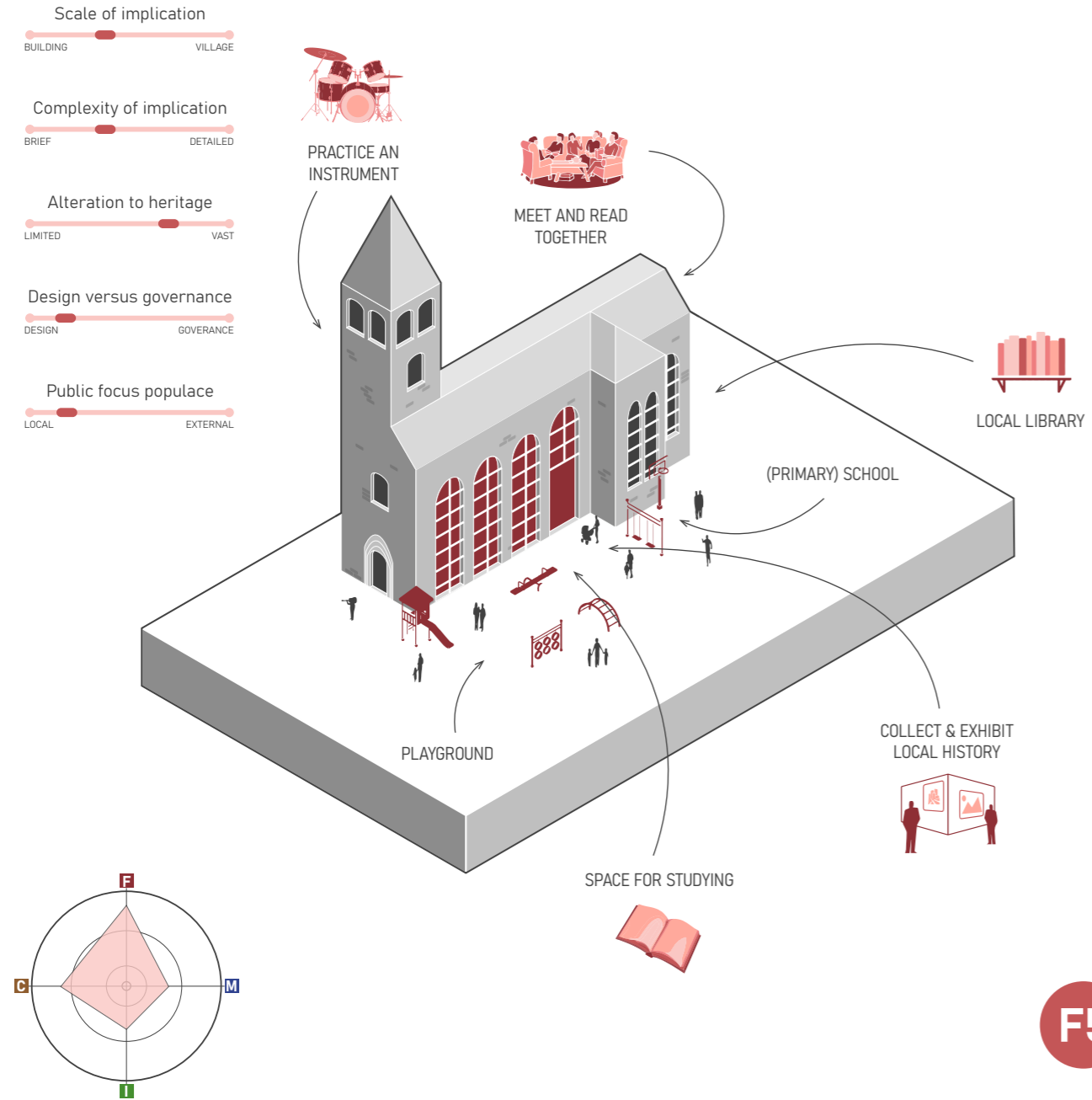
F3

F JOINT HEALTHCARE INSTITUTION

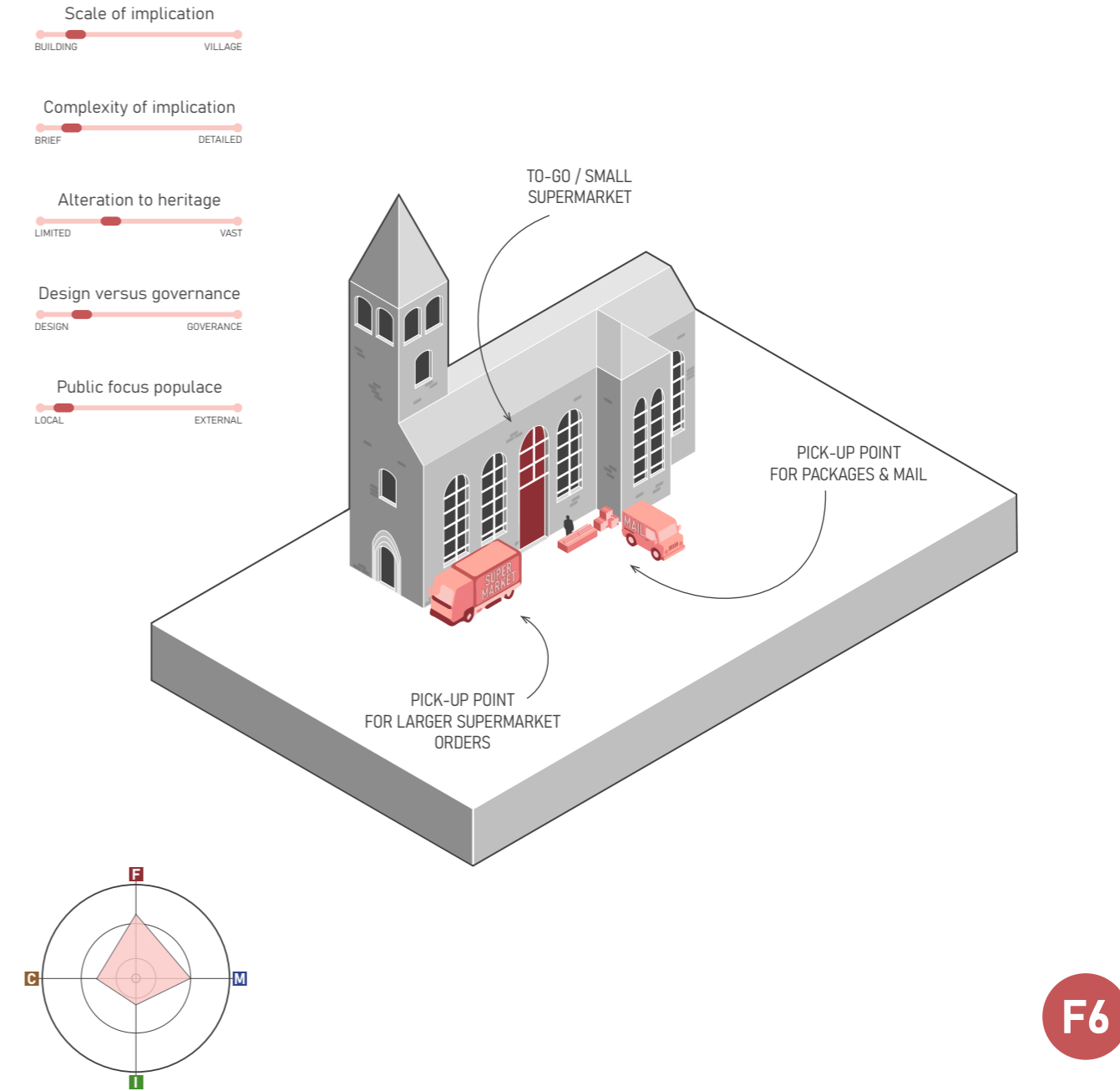


F4

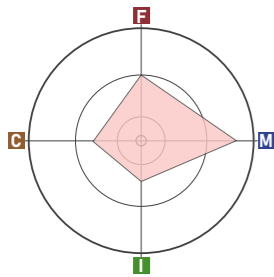
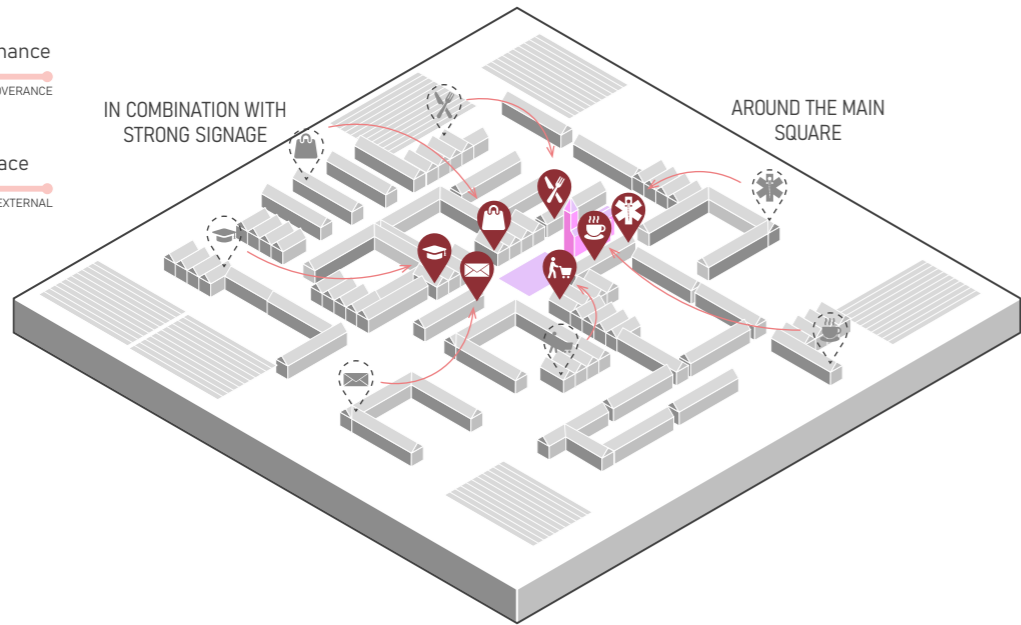
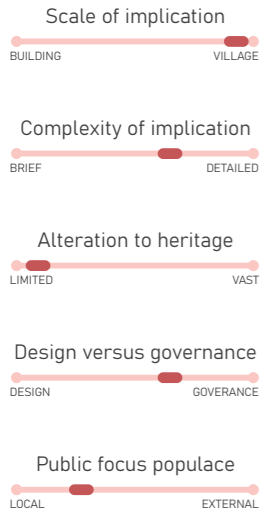
F PLACE FOR EDUCATION



F6 LOCATION FOR LOCAL DISTRIBUTION

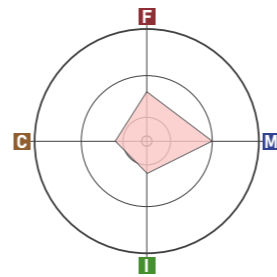
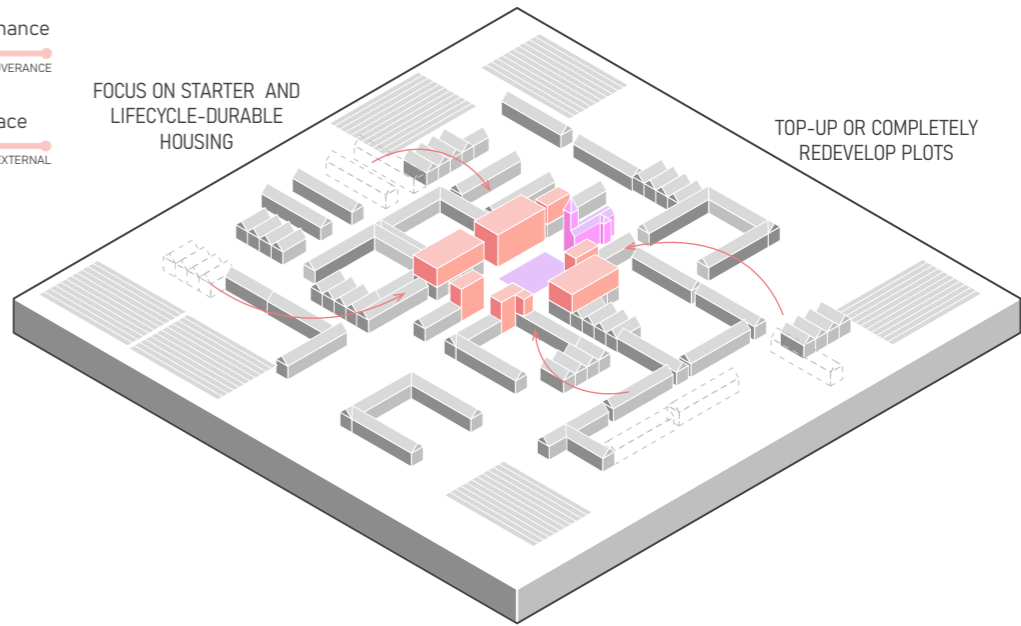
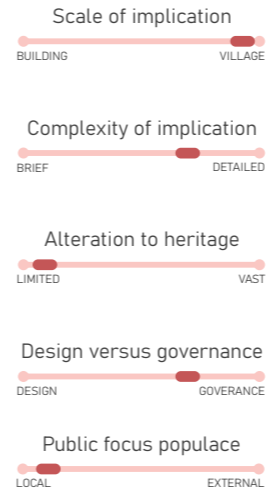


F CONCENTRATION OF FACILITIES AT THE HEART



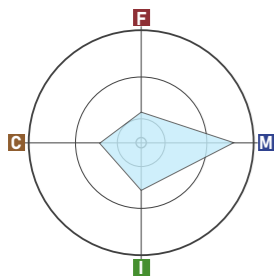
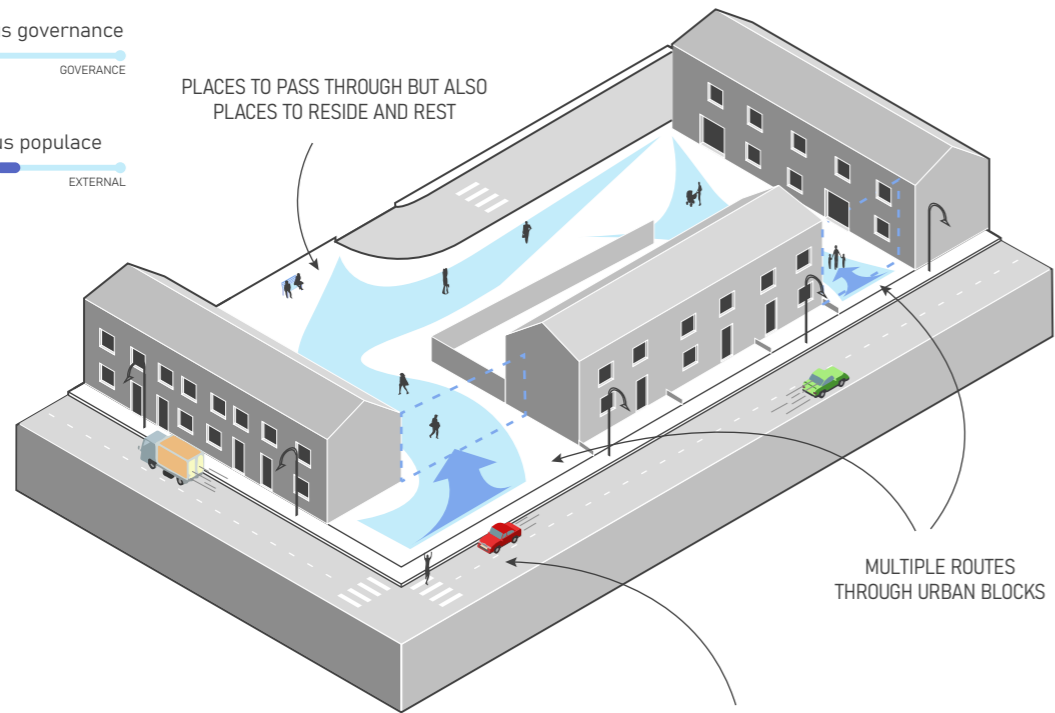
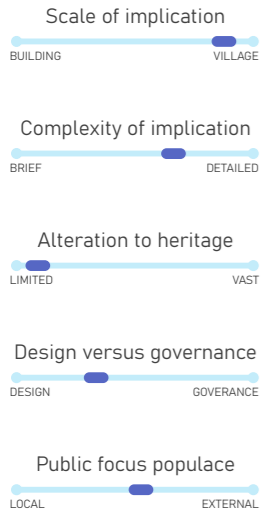
F7

F NEW DENSIFICATION STRATEGY



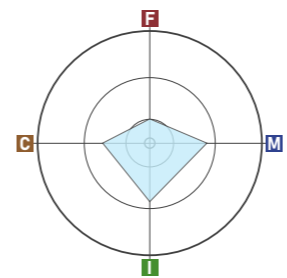
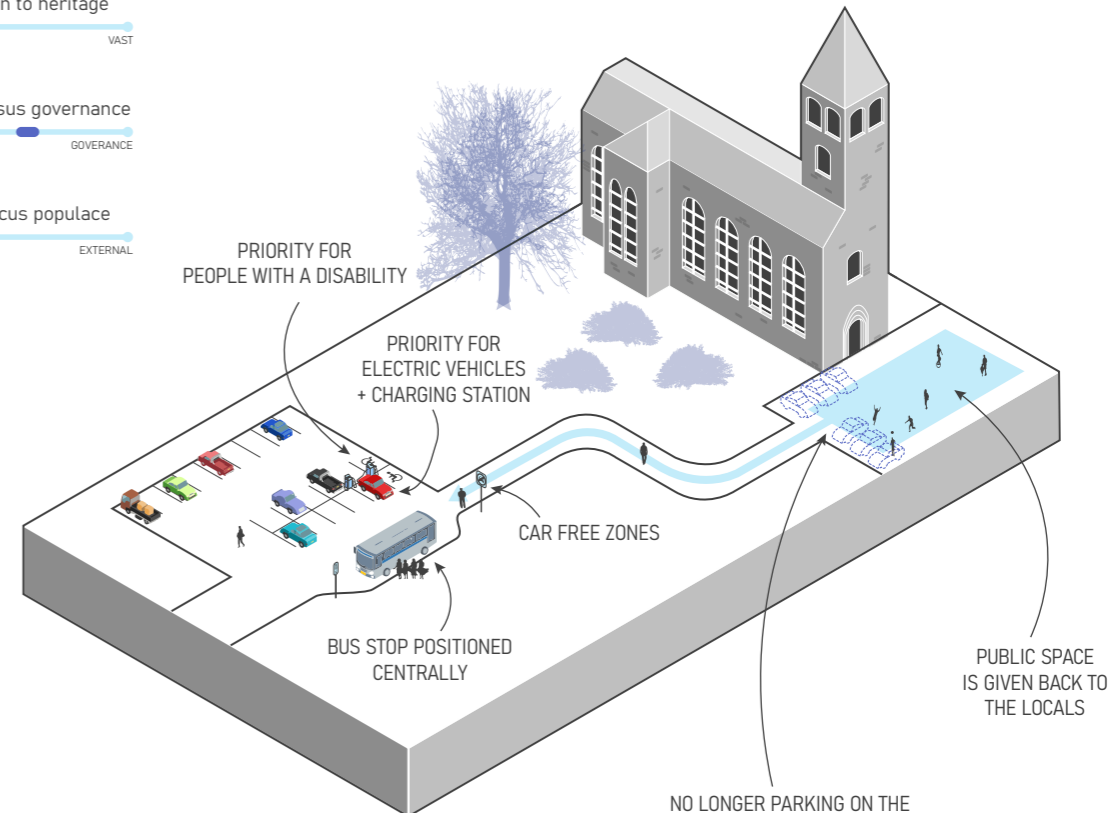
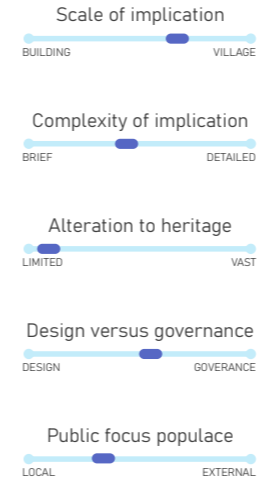
F8

C BREAK STRUCTURE WITH SLOW TRAFFIC



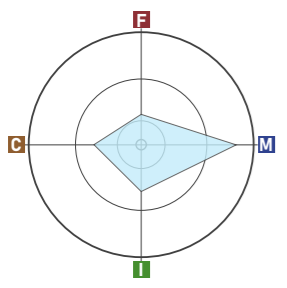
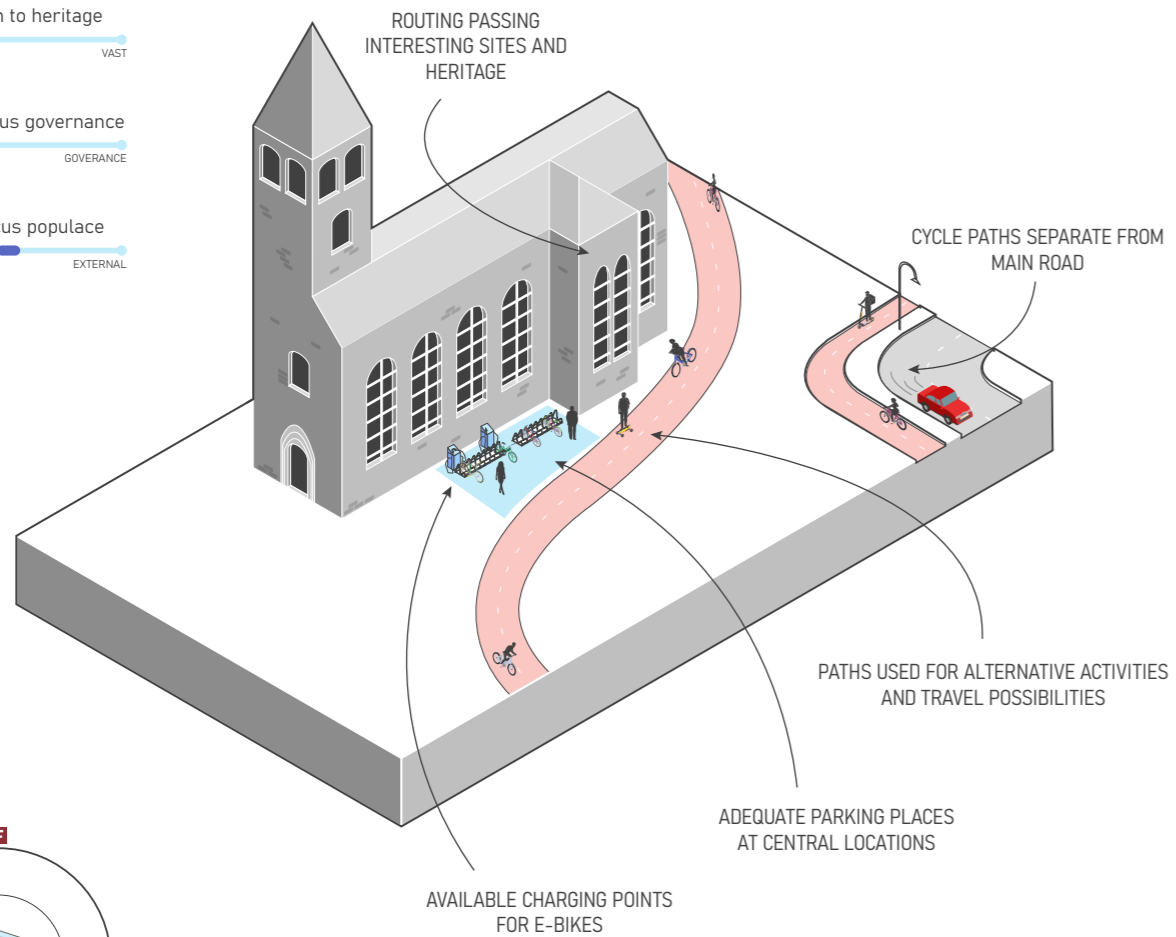
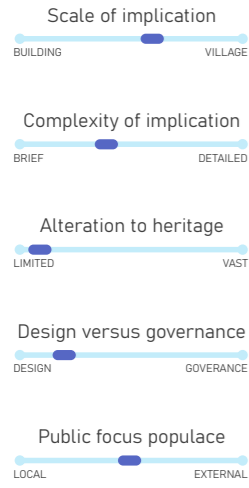
M1

C CENTRALIZED PARKING / CAR-FREE ZONES



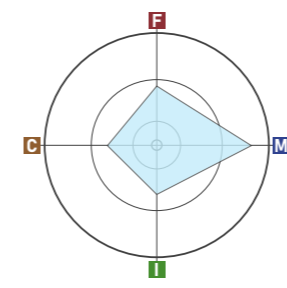
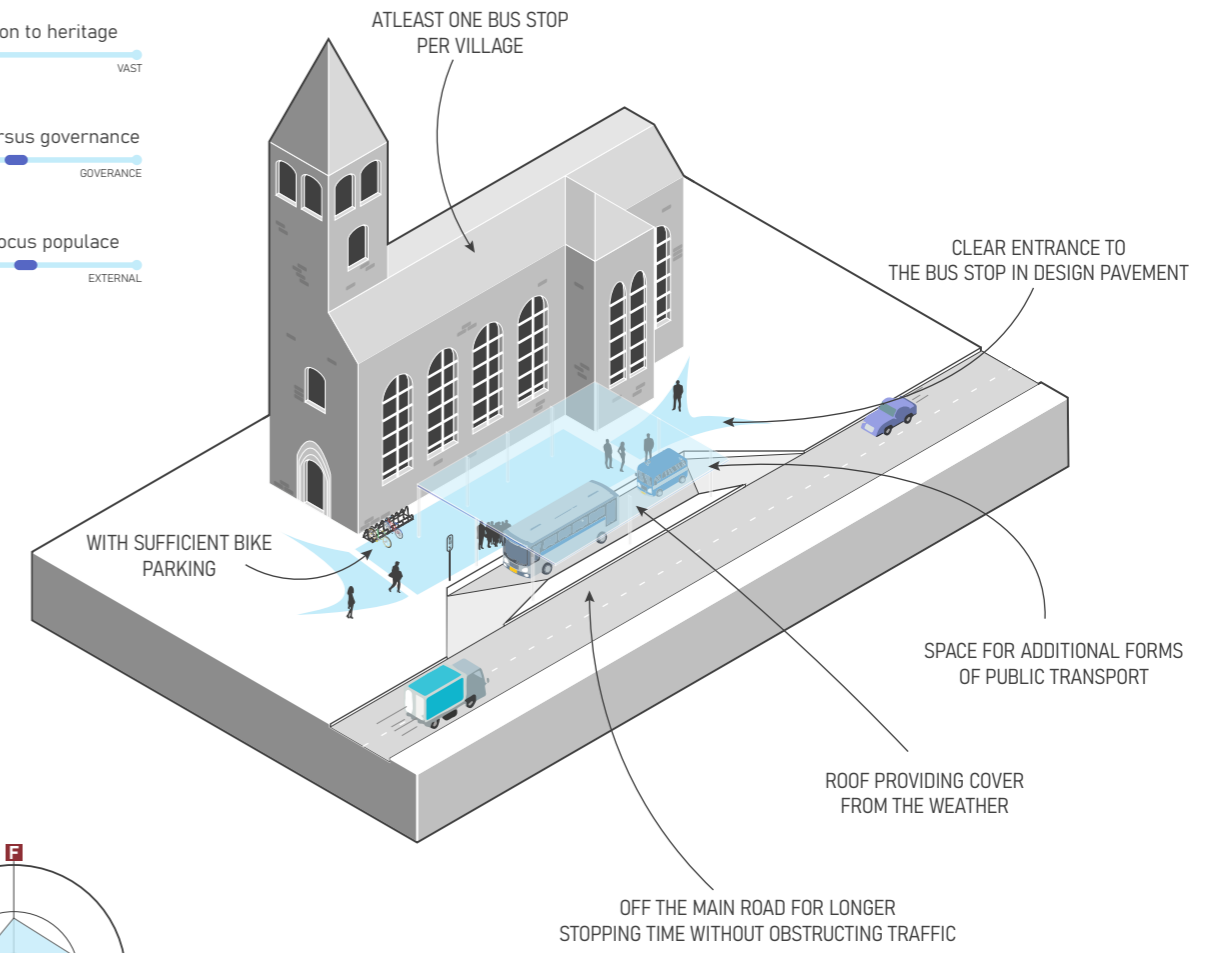
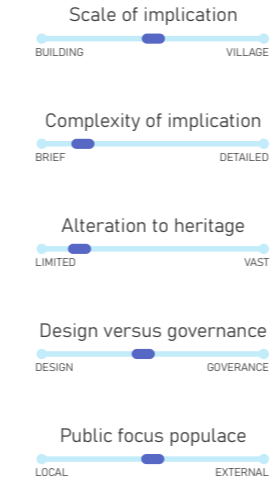
M2

C BICYCLE-INCLUSIVE ENVIRONMENT



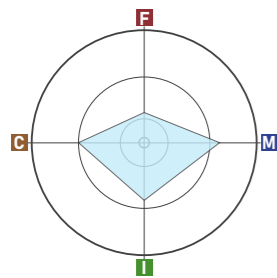
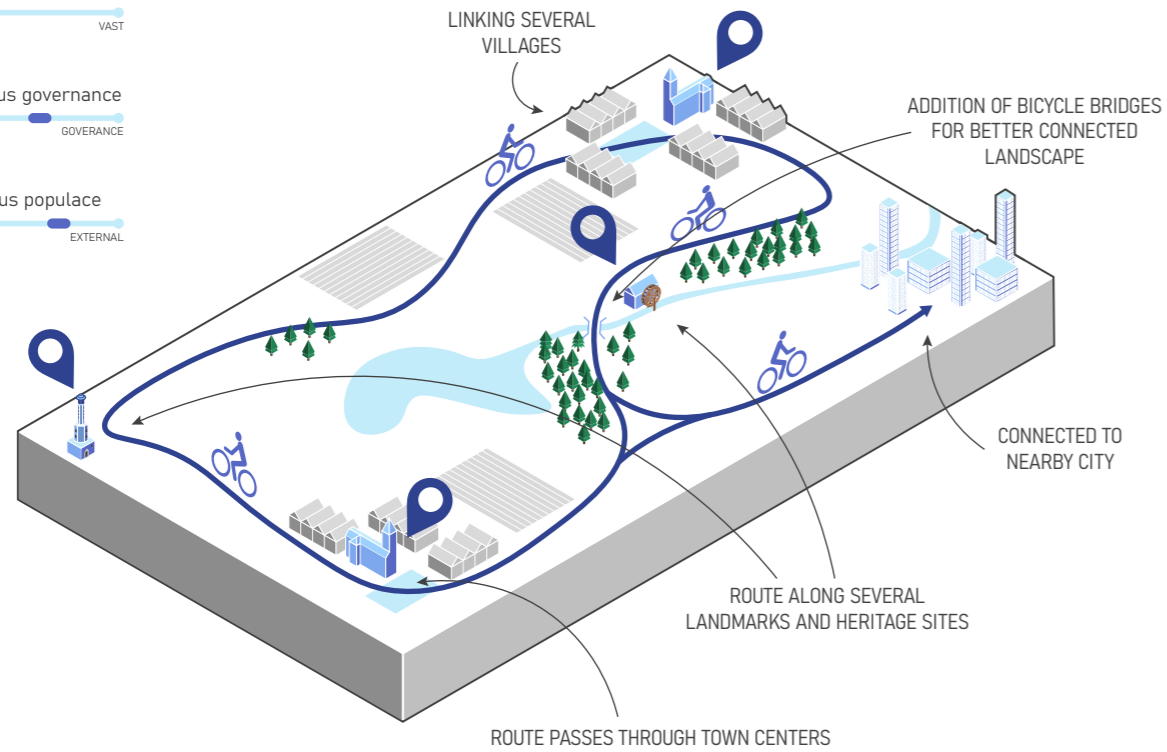
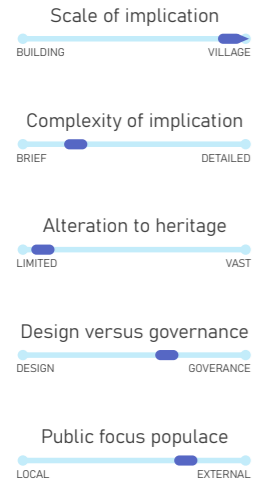
M3

C CENTRAL BUS STOP



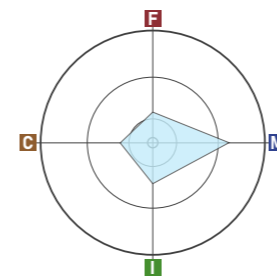
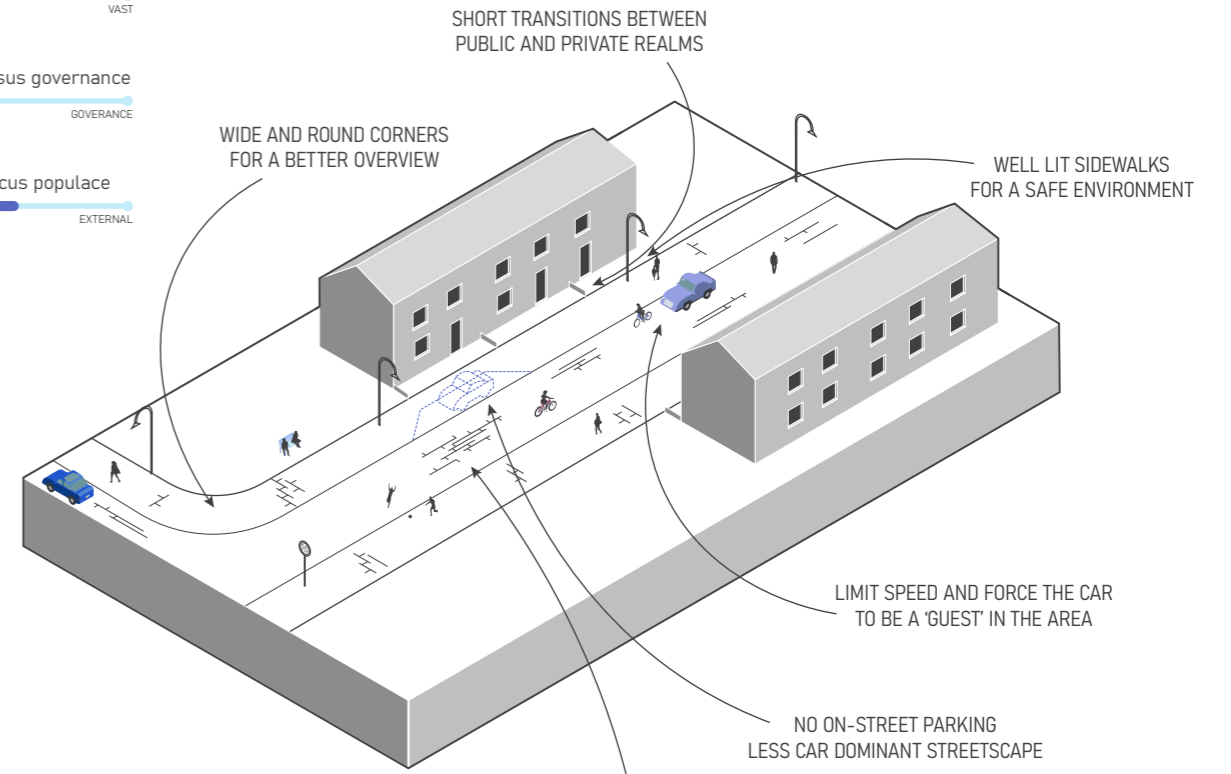
M4

C REGIONAL BICYCLE ROUTING



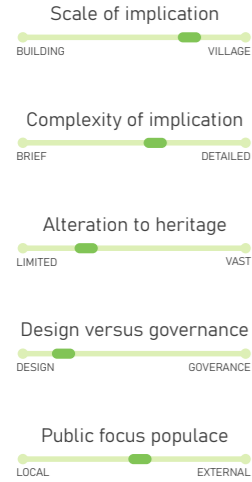
M5

C NON-HIERARCHICAL 'VILLAGE STREETS'

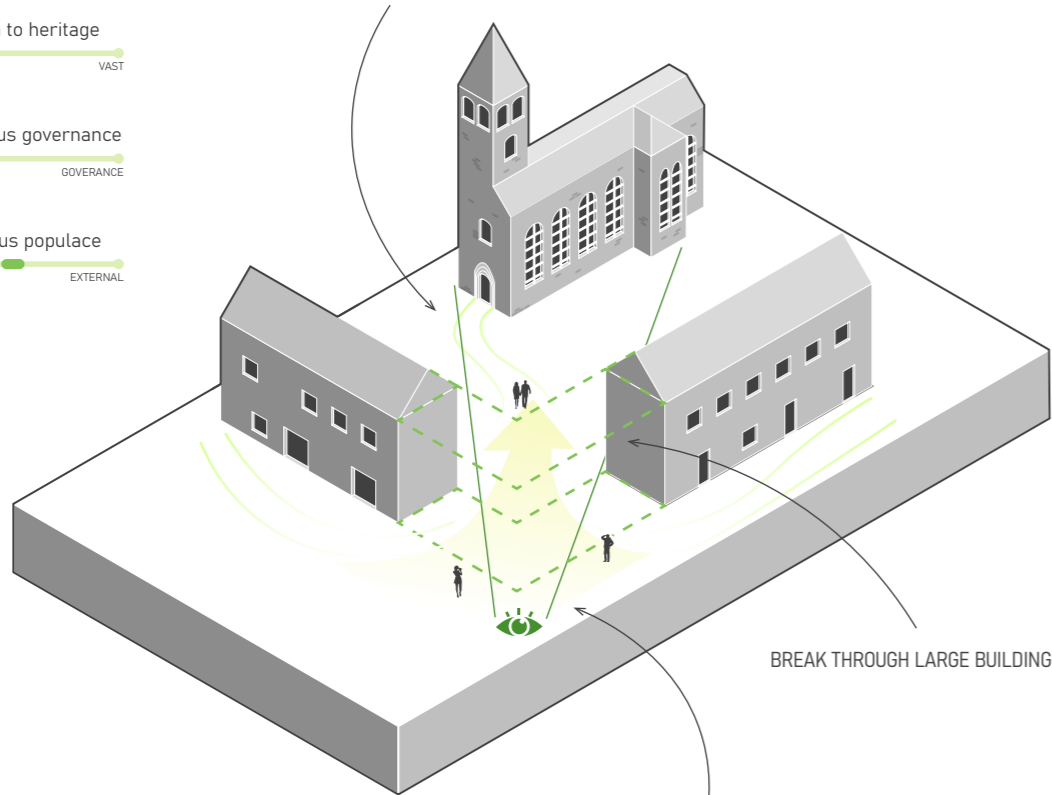


M6

CREATE SEE-THROUGH VIEWS

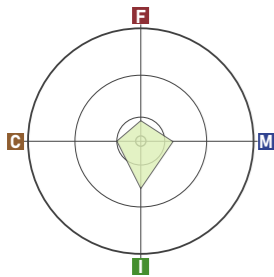


COMBINE SEE-THROUGH VIEWS WITH ALTERNATIVE ROUTING FOR SLOW TRAFFIC



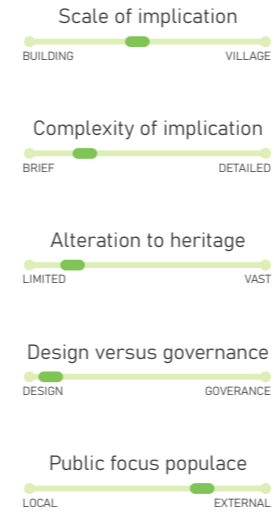
BREAK THROUGH LARGE BUILDING BLOCKS

CREATE SIGHTLINES THROUGH TO THE HEART OF THE VILLAGE

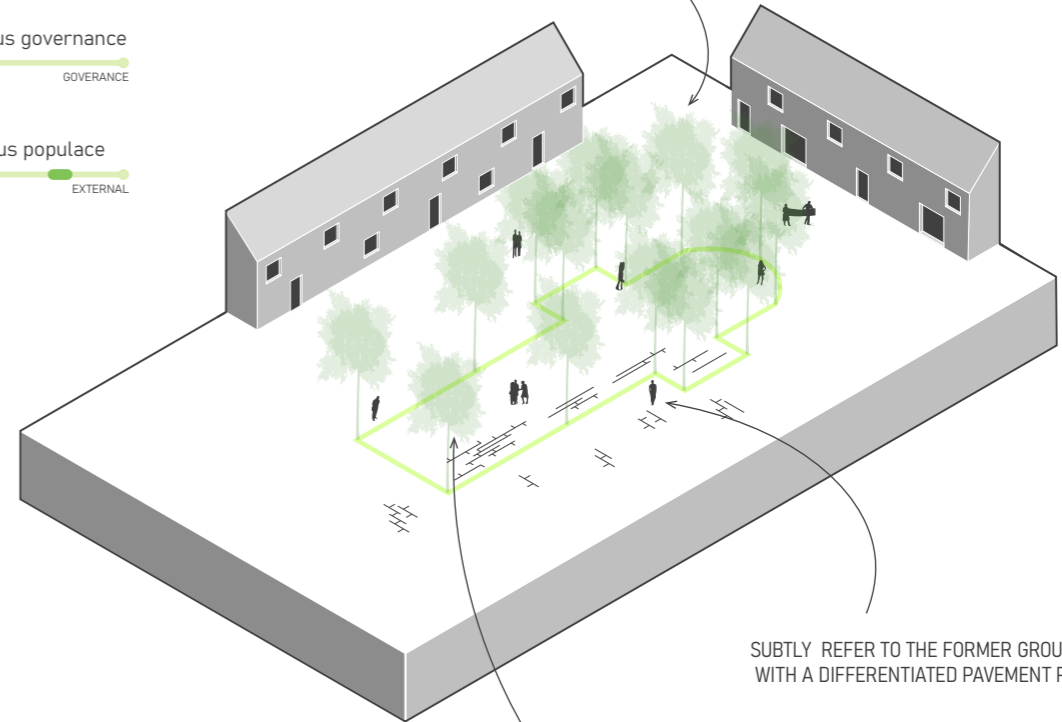


11

HISTORIC OUTLINES OF FOUNDATION REINTERPRETED

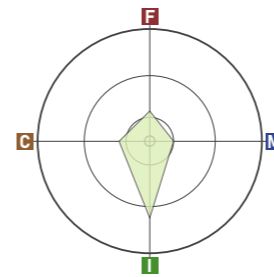


ACCENTUATE THE FOUNDATION AND REFERENCE THE HEIGHT OF FORMER HERITAGE WITH TREES



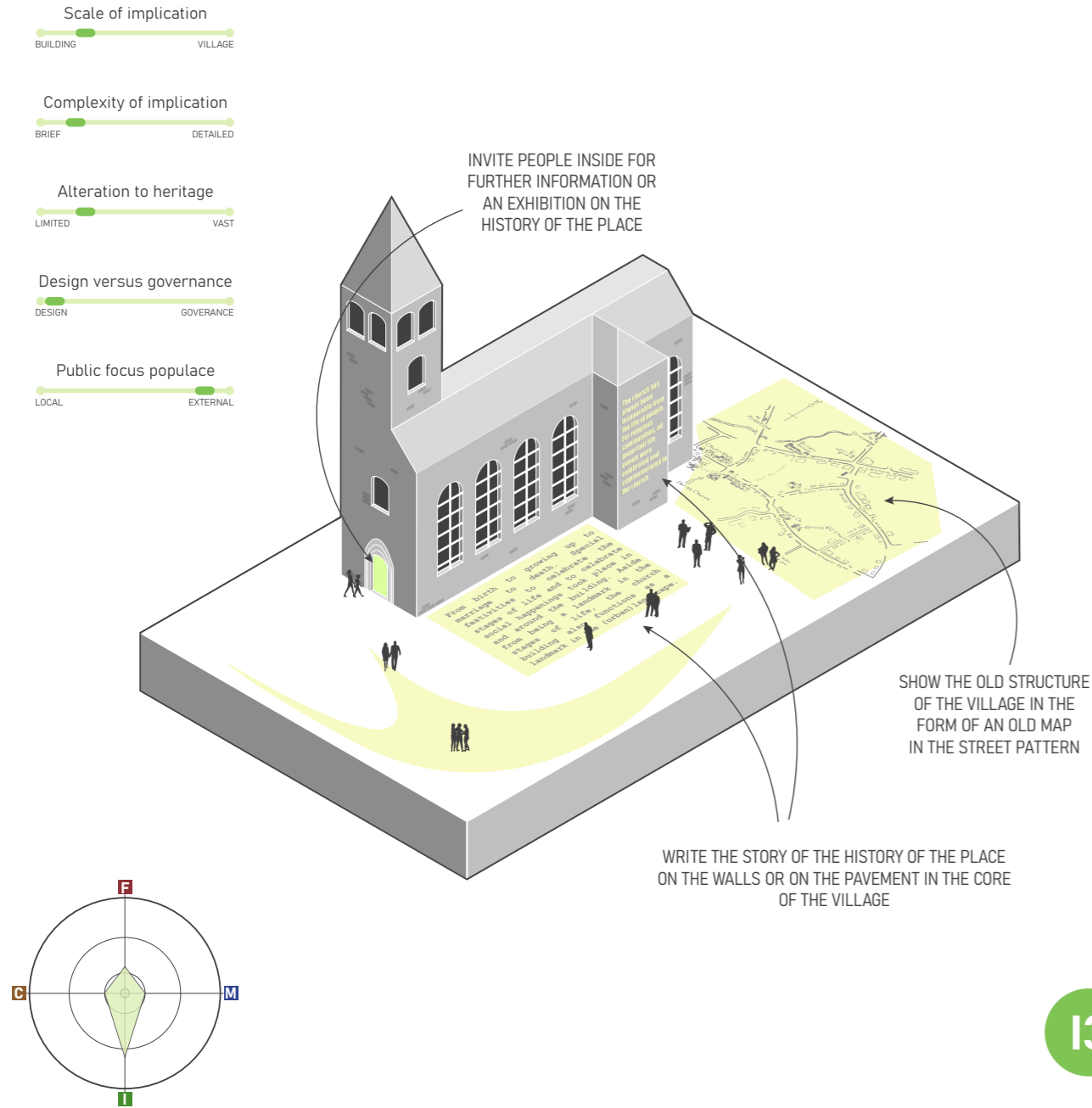
SUBTLY REFER TO THE FORMER GROUND PLAN WITH A DIFFERENTIATED PAVEMENT PATTERN

TRACE FORMER FOUNDATION-LINES

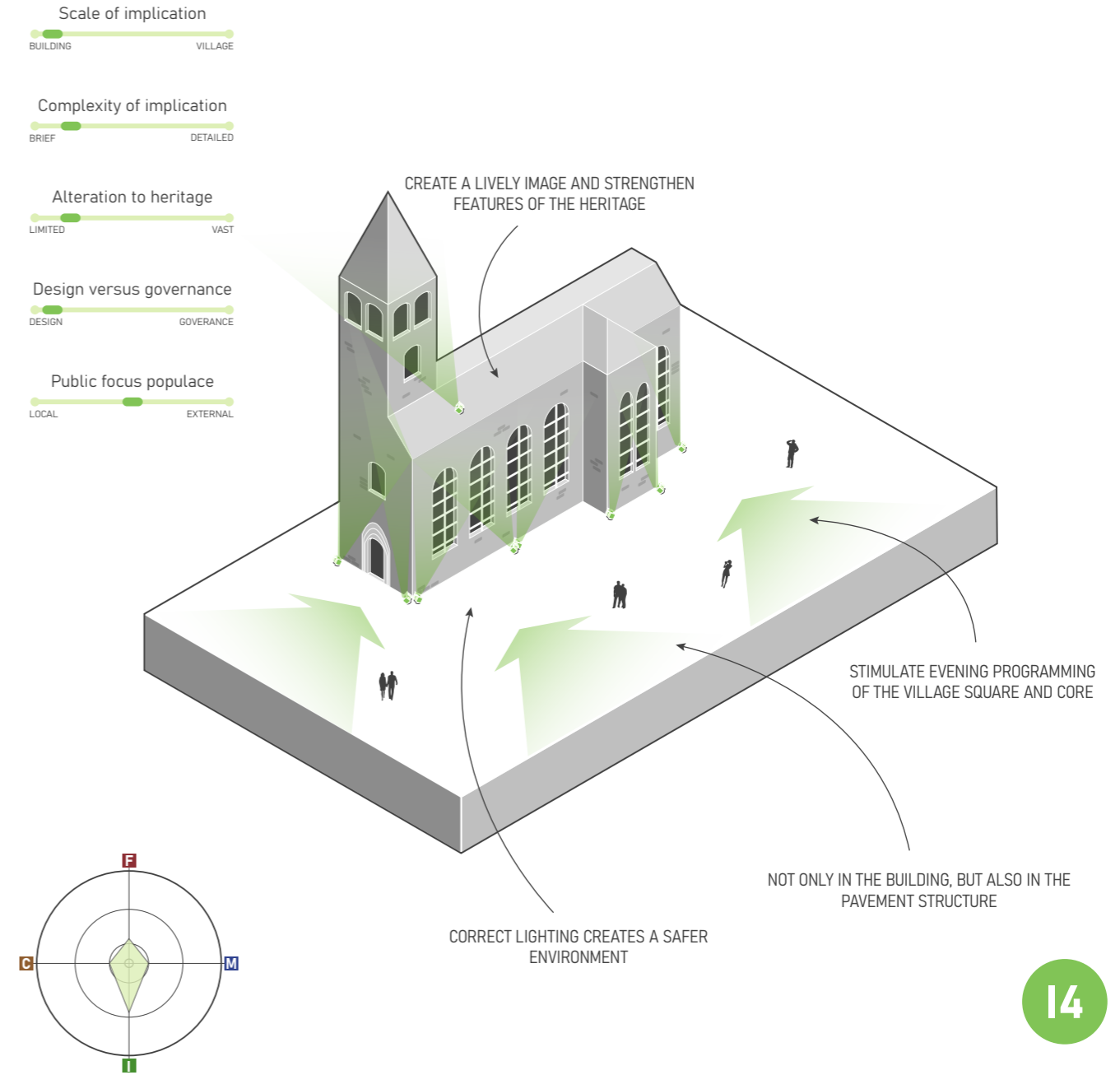


12

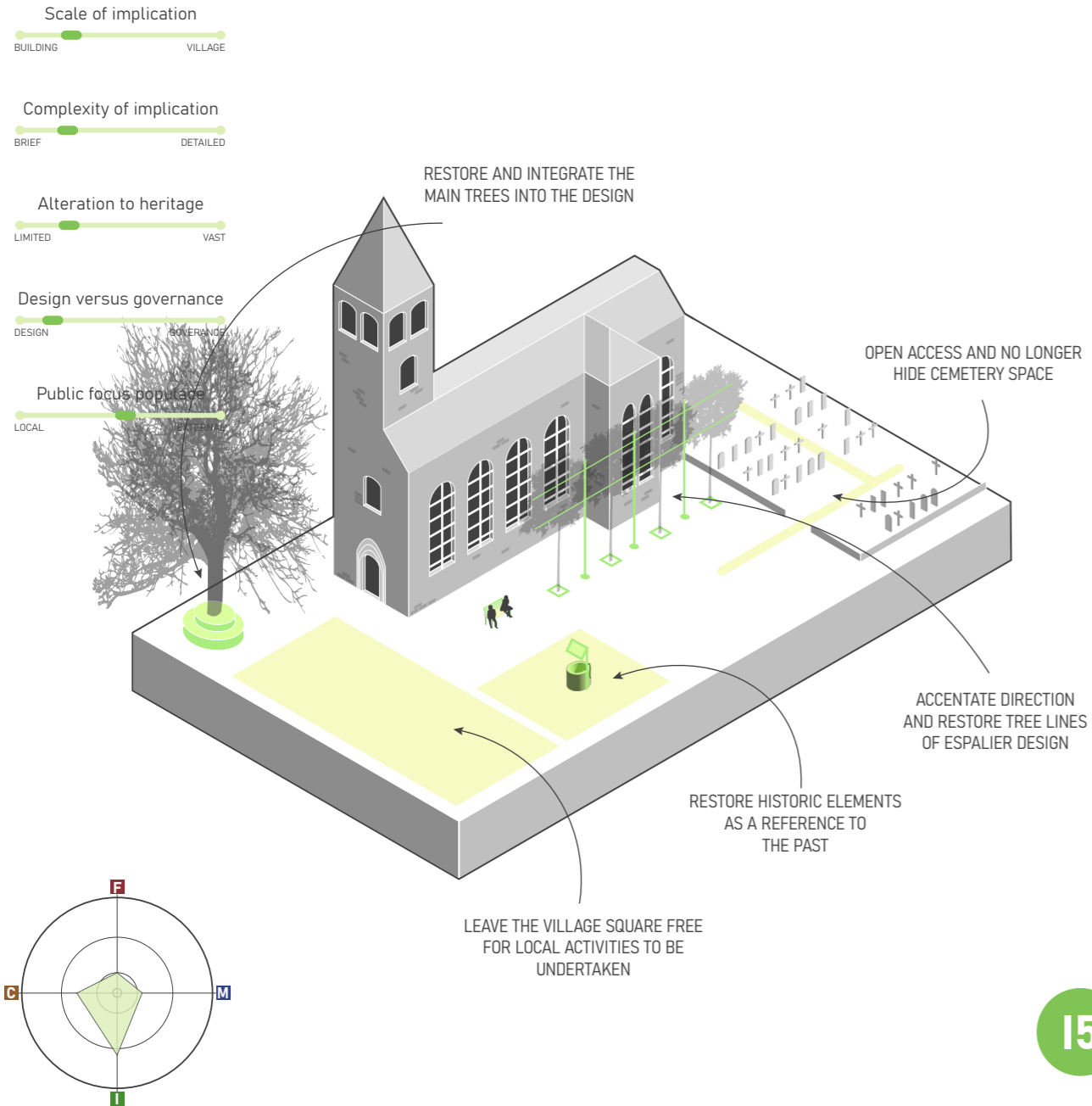
TANGILIZE HISTORY BY WRITING OR VISUALIZATION



EMPHASIZE CHARACTERISTICS WITH A LIGHTING PLAN

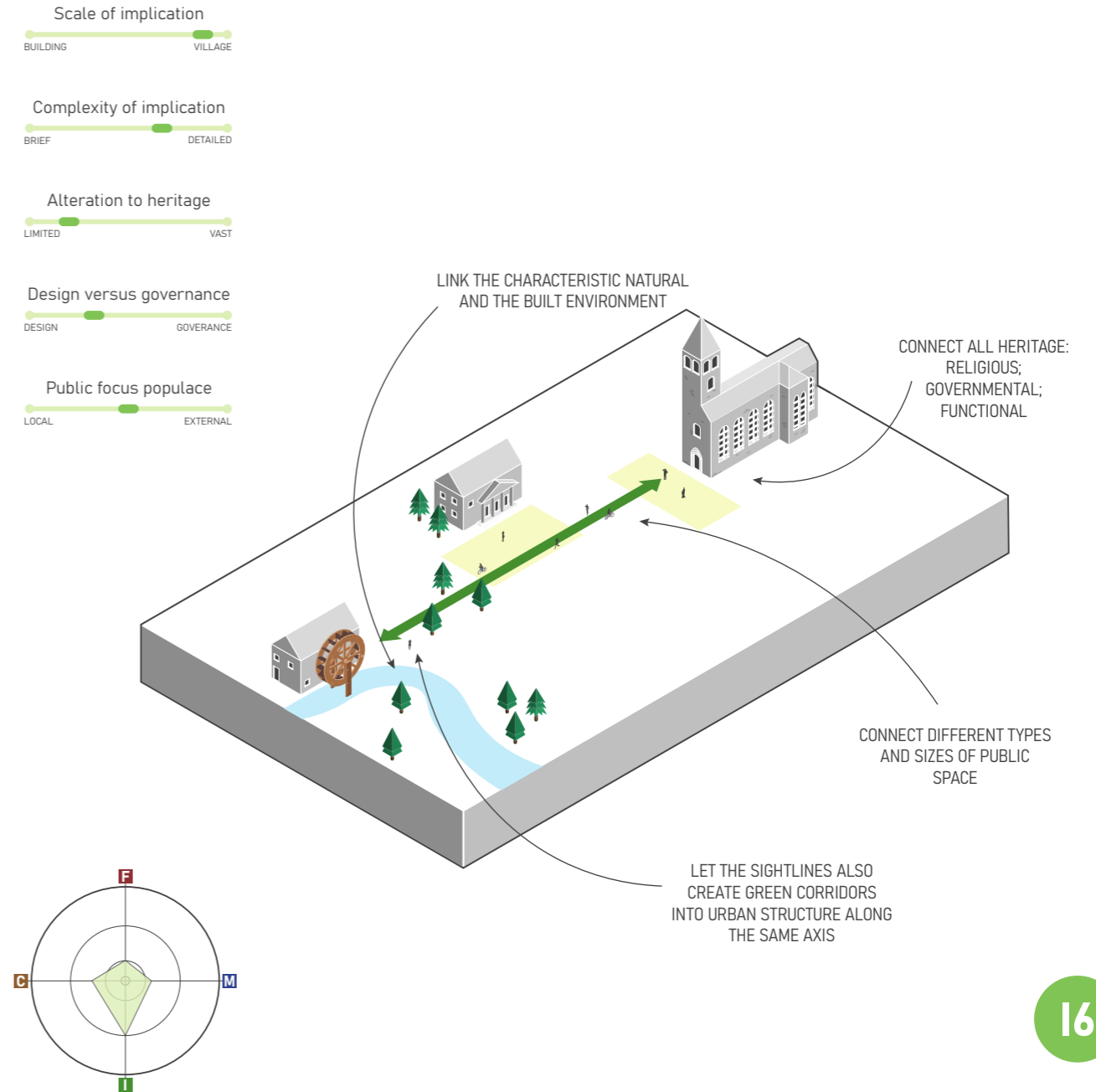


RESTORE CHARACTERISTIC FEATURES



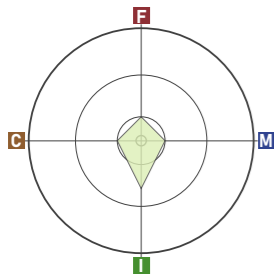
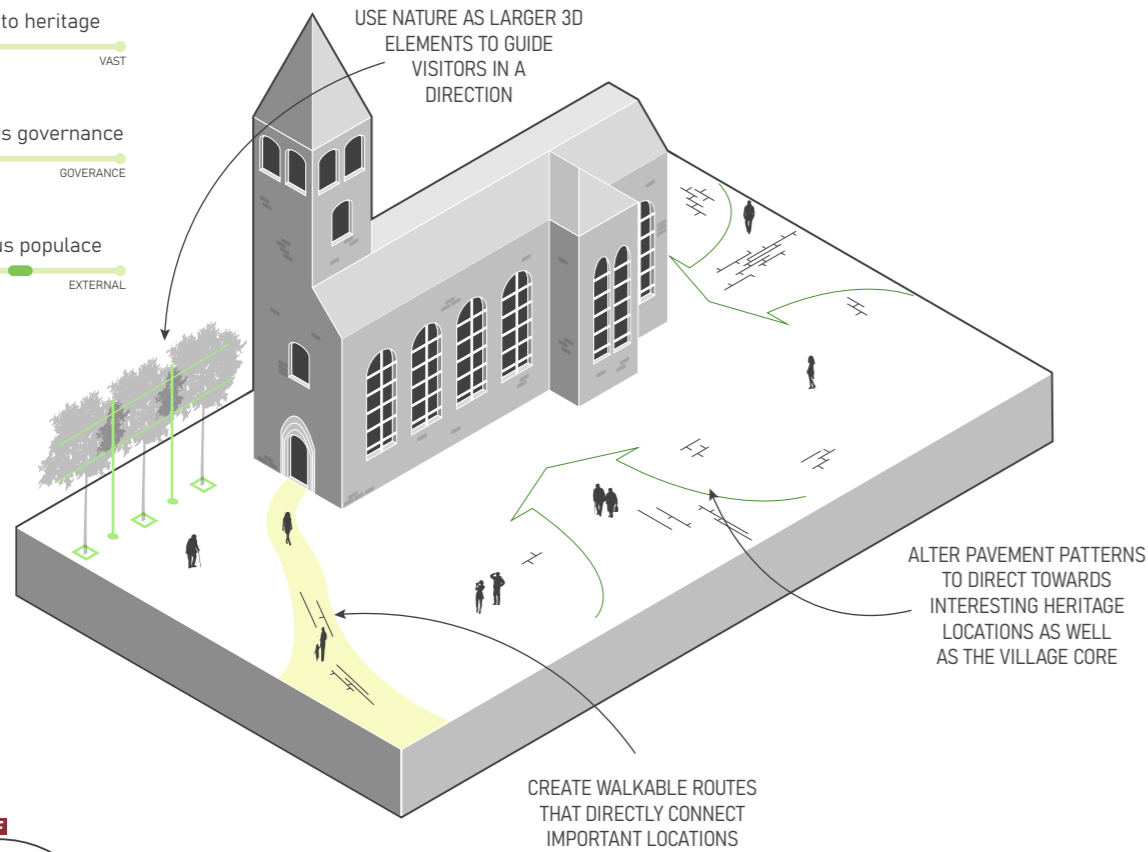
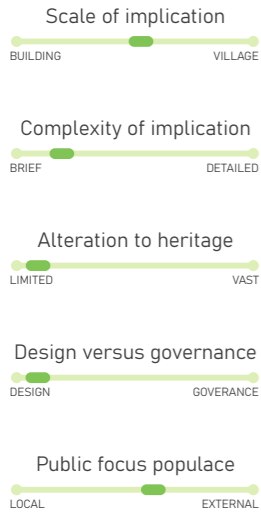
15

CONNECT SIGHTLINES BETWEEN CHARACTERISTIC ELEMENTS



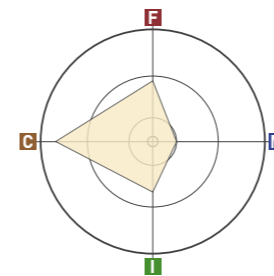
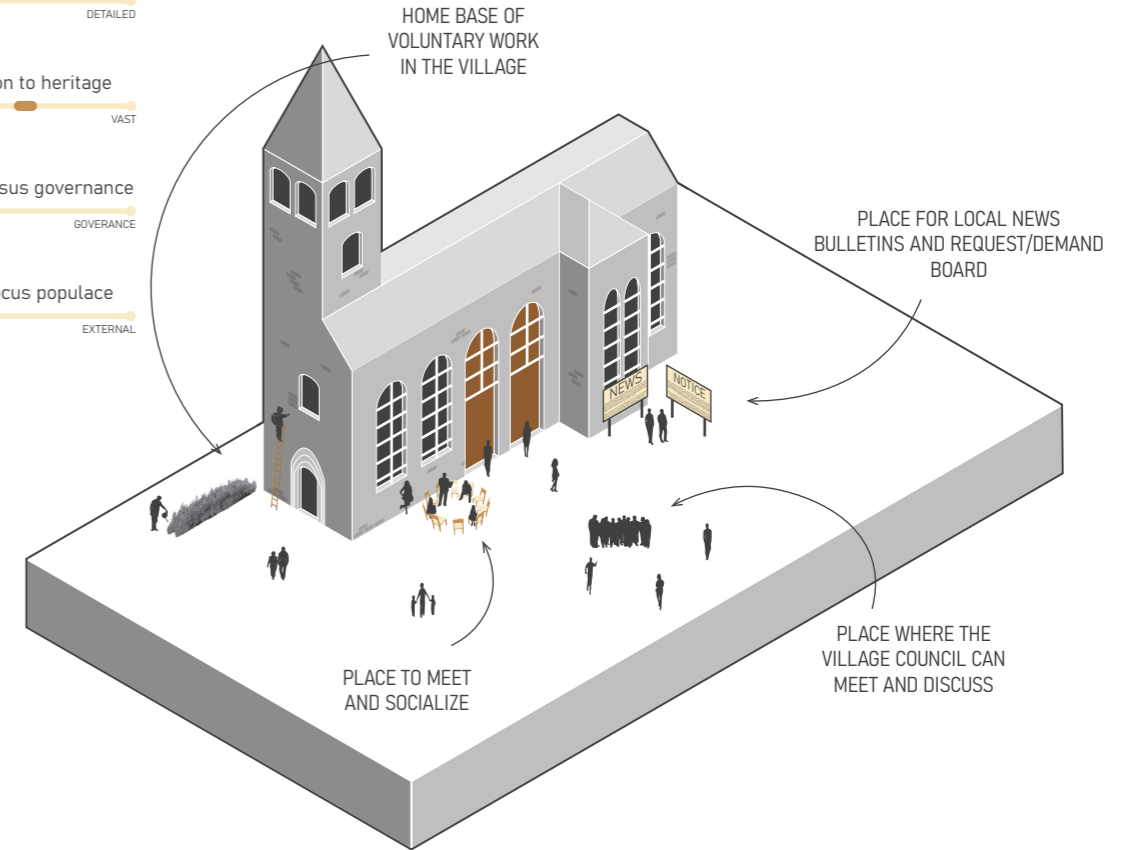
16

ACCENT STREETS WITH DIRECTIONAL PATTERNS TOWARDS HERITAGE



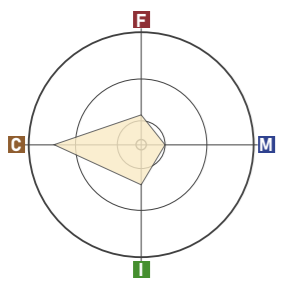
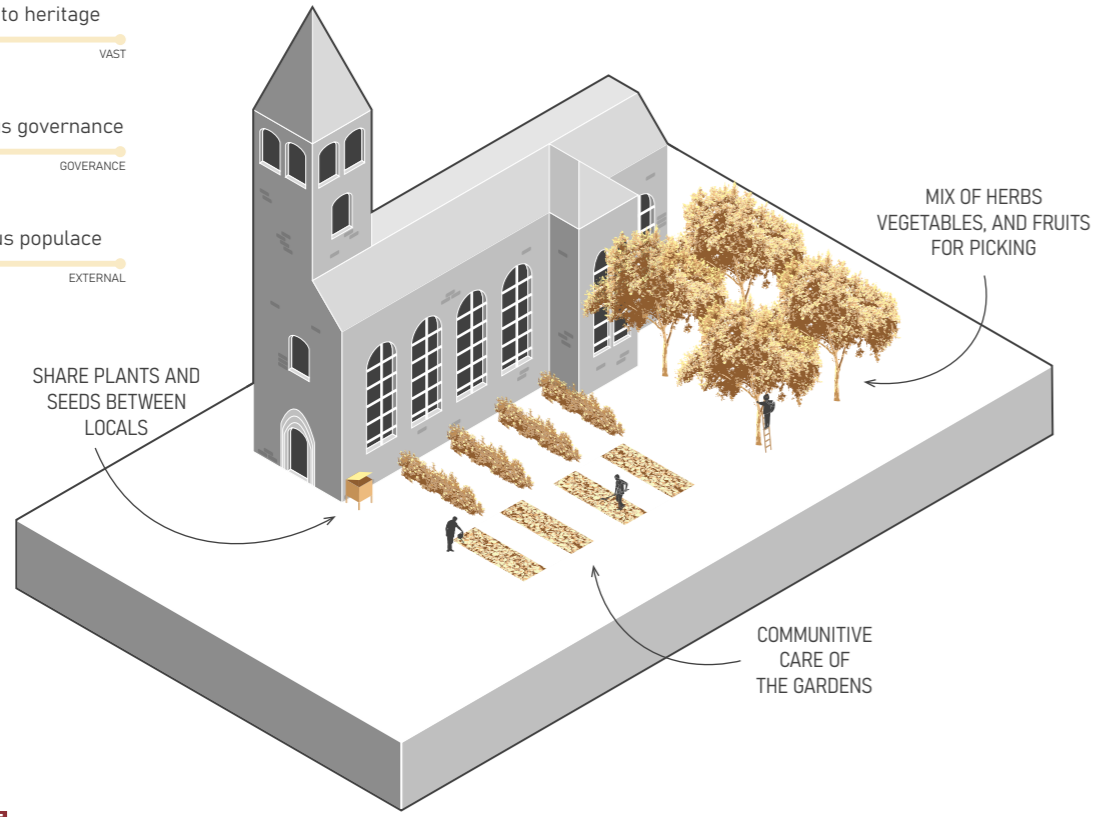
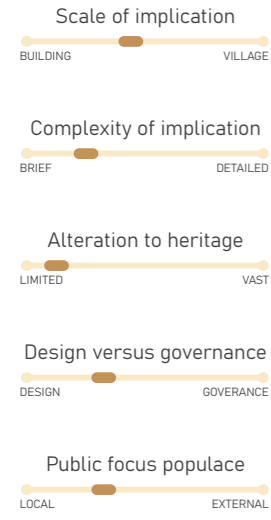
17

SOCIAL HUB & COMMUNITY CENTER



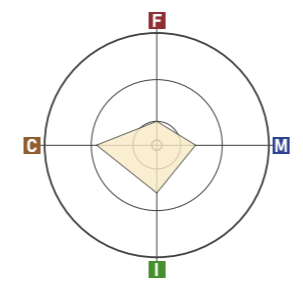
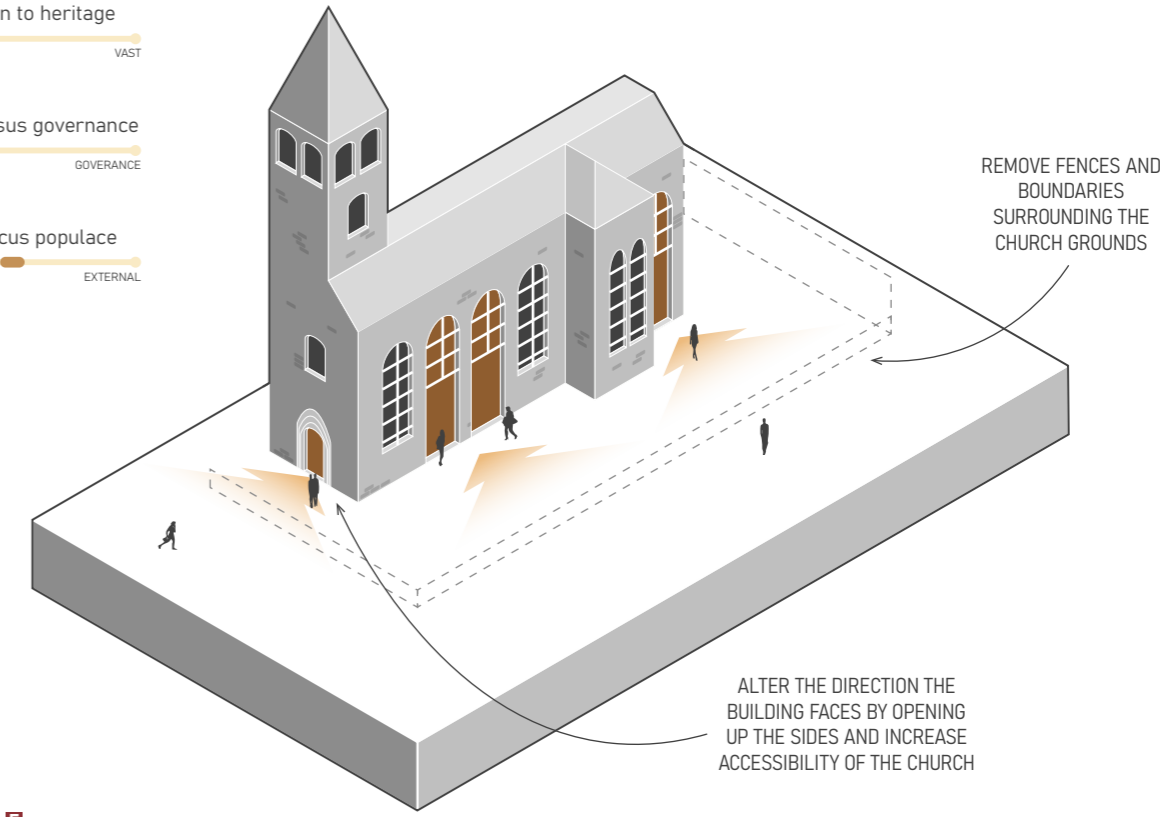
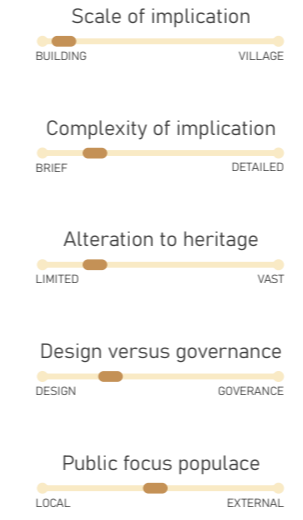
C1

C URBAN FARMING & SOCIAL GARDEN



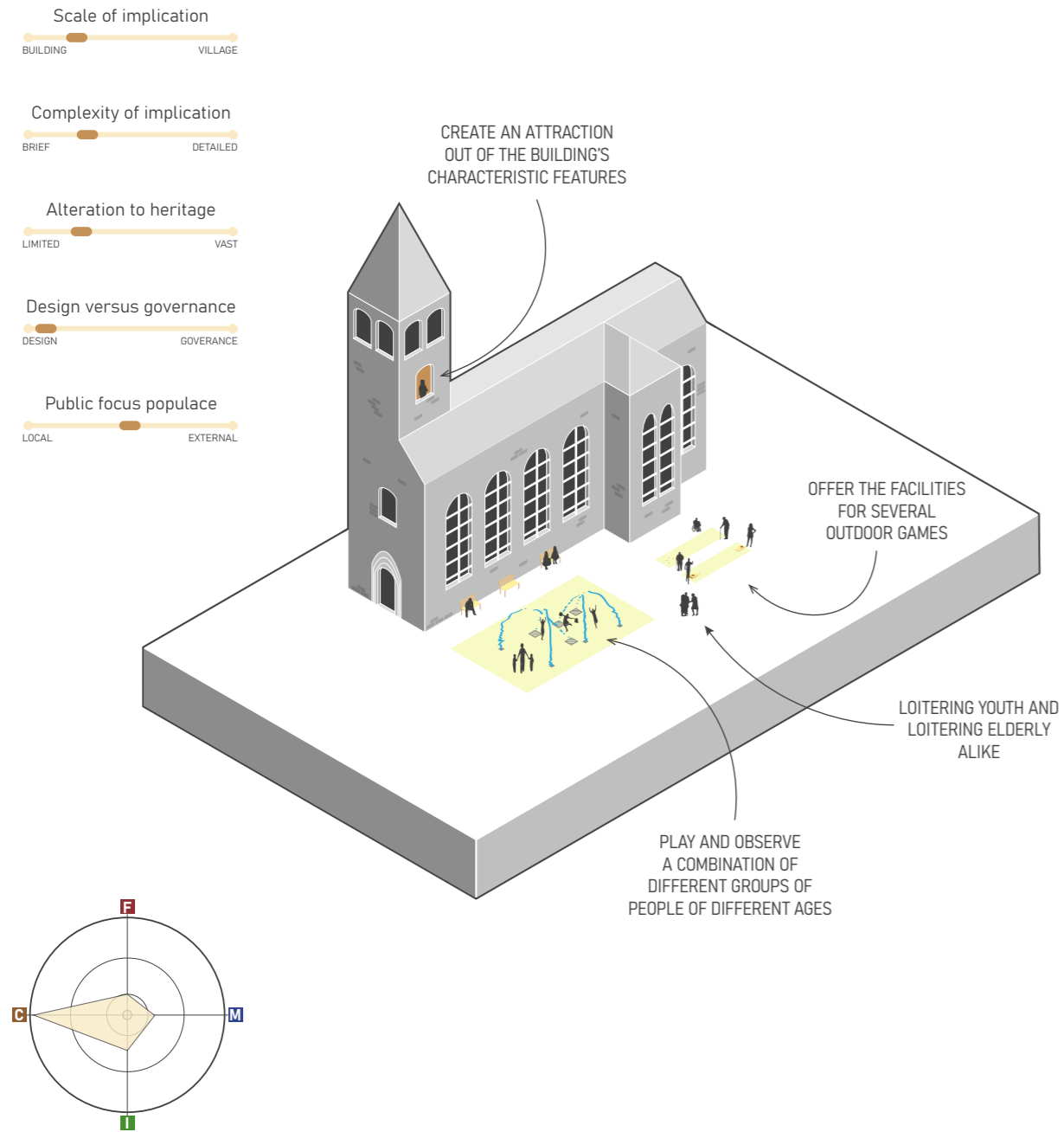
C2

C ACCESSIBLE AND OPEN TO PUBLIC



C3

C EXPERIENCE AND OBSERVE - FOR ALL AGES



C MULTIFUNCTIONAL VILLAGE SQUARE

