

Restaging the High Street

A strategy of regeneration for the high street by reactivating its interstices

Restaging: "To present again or differently"

Case study: Shoreditch district, Borough of Tower Hamlets, London



Graduation Studio 2021/2022
Architectural Design Crossovers

Msc Architecture, Urbanism and Building Sciences
University of Technology Delft

Table of Contents

Research Pathway

Literature

Urban interstices

Reading Urban Cracks

Appropriation & Placemaking

Context of London

Area of investigation

Chosen Site

Site Analysis

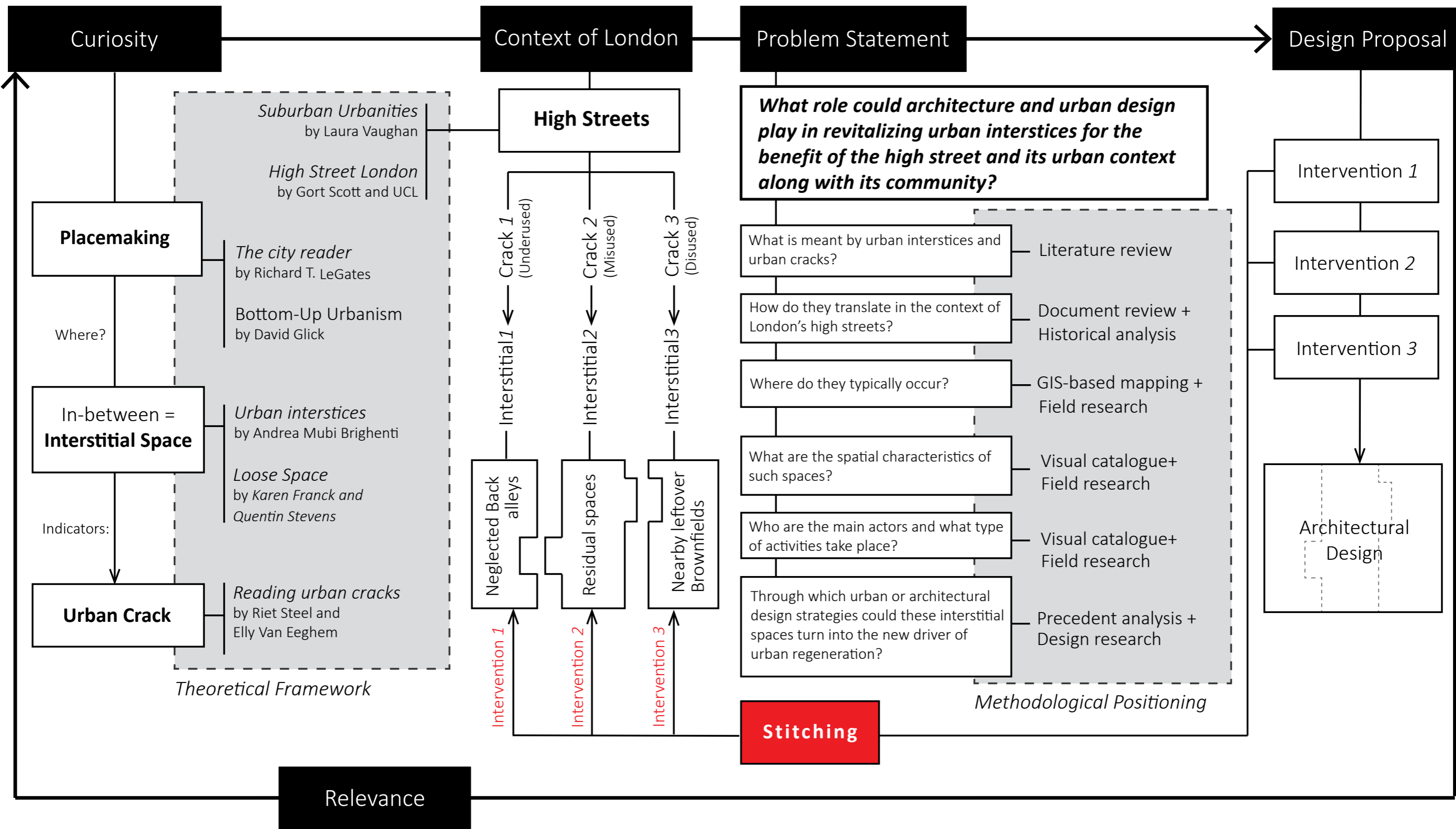
Strategy and Ambition

Program

Design Proposal

Model

Fascination Position



Interstices

“Placemaking usually starts in the in-between.”

Mattias Karrholm

‘Urban Interstices’ by Andrea Mubi Brighenti

In-between-ness = **Interstitial space:**

They could emerge over time by analyzing the transformation in the urban development such as an increase, decrease or removal of infrastructures, changes in urban planning and disuse of a post-industrial land.

Interstices



Interstices



Red ball project'
by Kurt Perschke

Reading Urban Cracks

Decoding?

“This spatial production is often likely to start in CRACKS in between.”

Mattias Karrholm

‘Urban Interstices’ by Andrea Mubi Brighenti

Urban Cracks – – **signs** – – → Interstices – – – → Hidden opportunities

*“There is a crack in everything. That is how the **light** gets in.”*

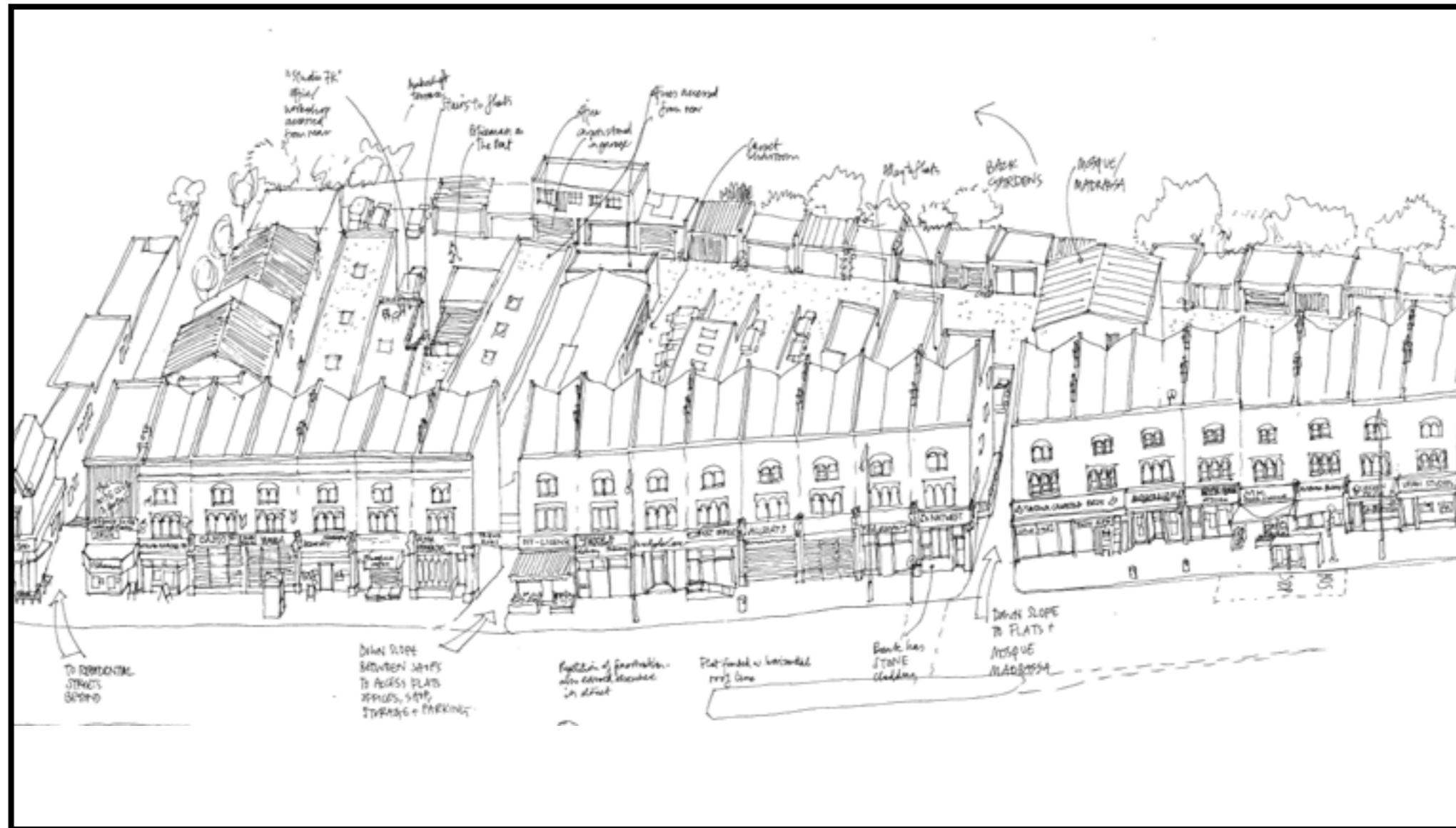
- Leonard Cohen

High Street of London

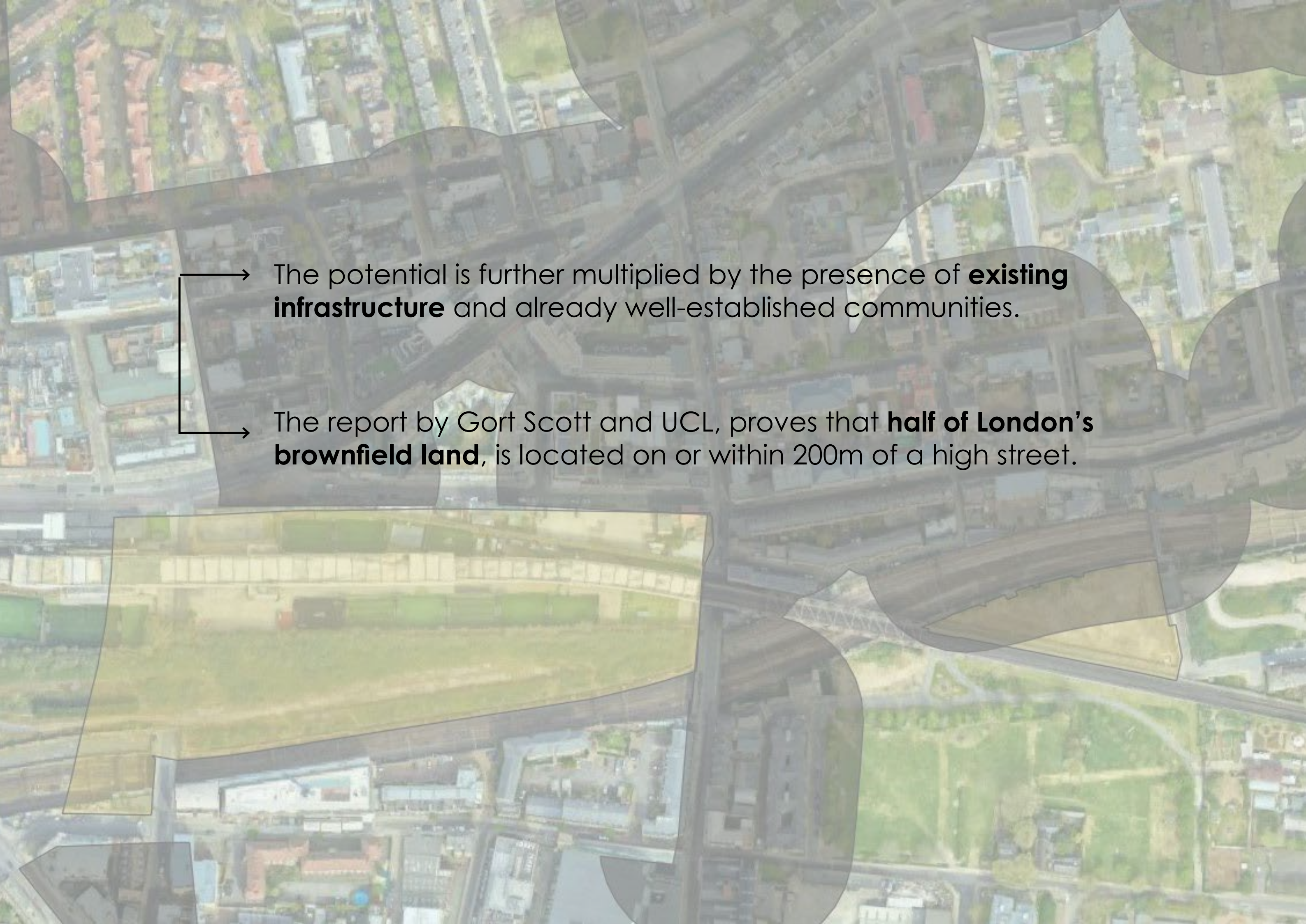


'Bingham Halt, Croydon'
Now and then

High Streets are more than parade of shops!



Roman Road (A1818),
Redbridge, London
by Gort Scott

An aerial photograph of a city, likely London, showing a dense urban environment. A large, rectangular area in the lower-left quadrant is highlighted in a semi-transparent yellow, representing a brownfield site. The surrounding area is filled with buildings, streets, and green spaces. The text is overlaid on the image, with arrows pointing to the highlighted area.

→ The potential is further multiplied by the presence of **existing infrastructure** and already well-established communities.

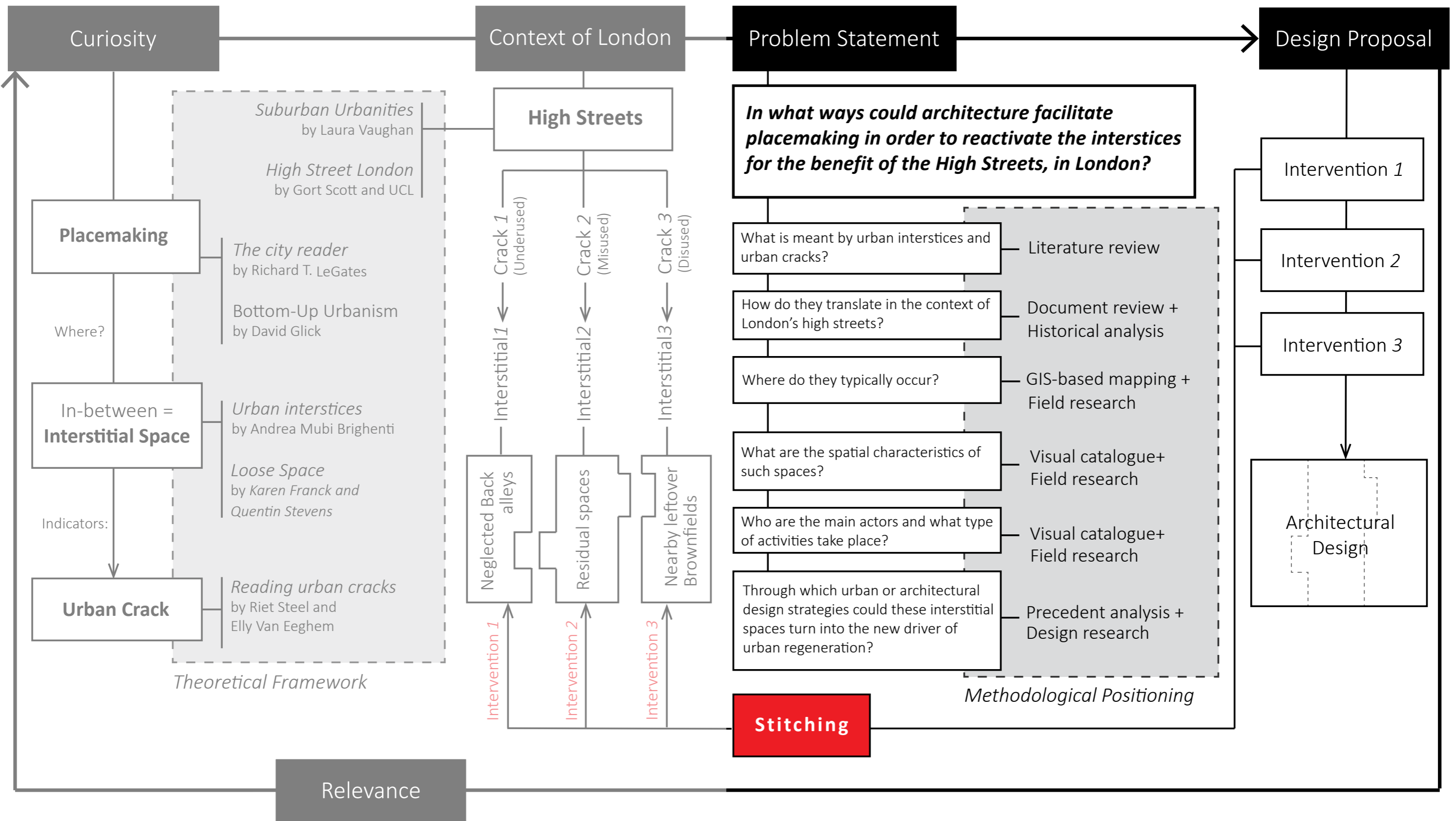
→ The report by Gort Scott and UCL, proves that **half of London's brownfield land**, is located on or within 200m of a high street.

High Streets of London?



Central parade
Waltham Forest, London

Fascination Position




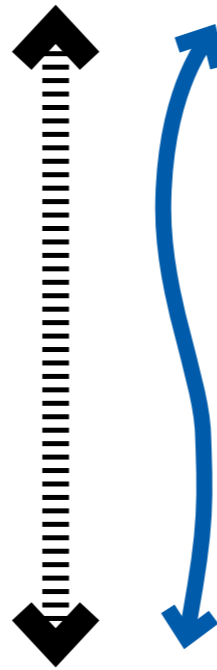
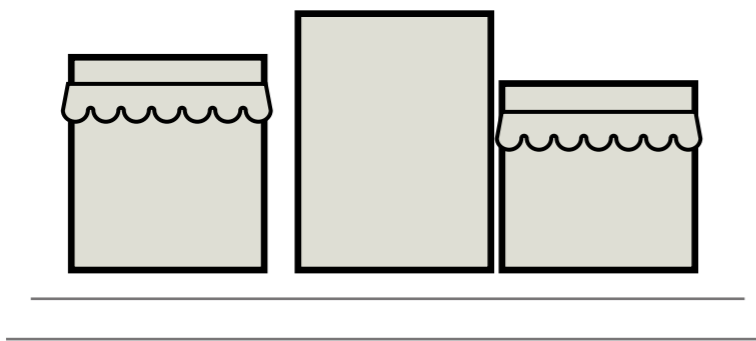
High Street

+

Infrastructure:
Overpass & Canals

+

Industrial Brown Field



- Empty shops/flats
- Back alleys
- Side streets
- Rears/ Backyards

Underused

- Residual spaces
- Canal sides
- Green belts
- Under the bridges

Misused

- Post-industrial vacant lands
- Derelict sites
- Decaying ruins

Disused

Interstitial spaces of investigation

Area of Investigation


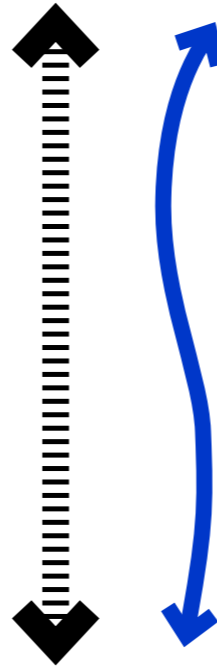
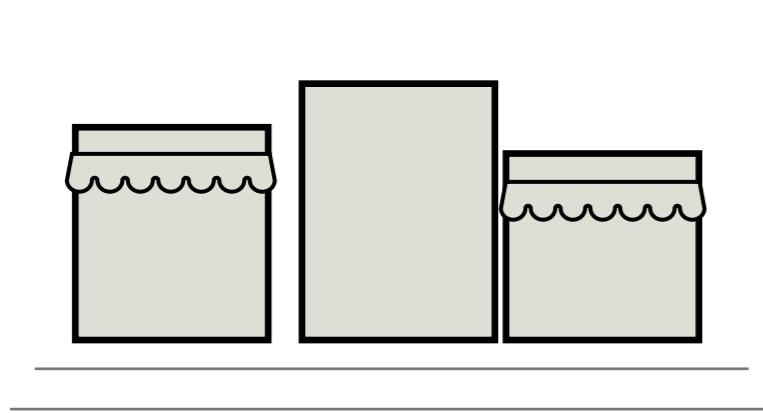
1
High Street

+

2
Infrastructure:
Overpass & Canals

+

3
Industrial Brown Field



- Empty shops/flats
- Back alleys
- Side streets
- Rears/ Backyards

Underused

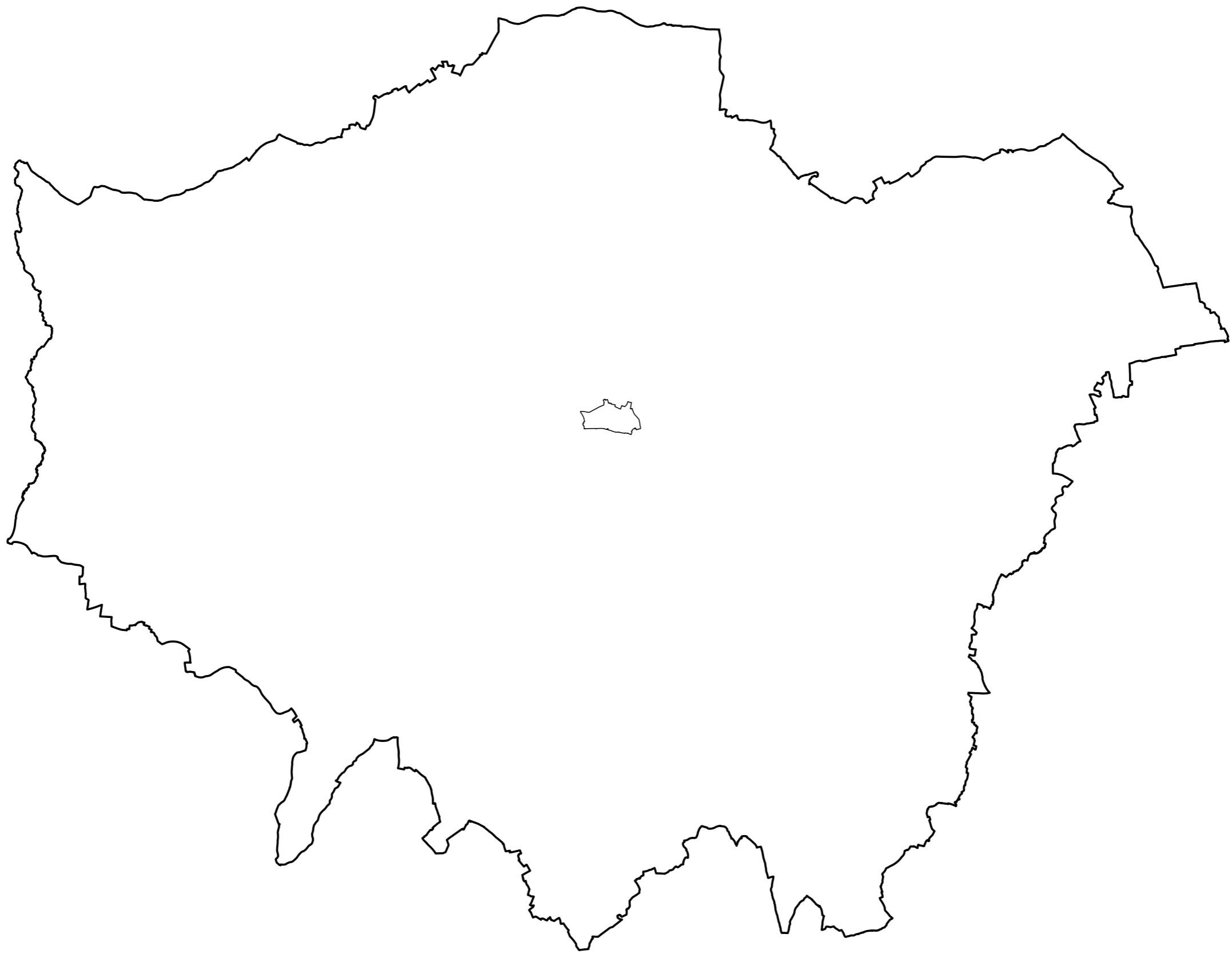
- Residual spaces
- Canal sides
- Green belts
- Under the bridges

Misused

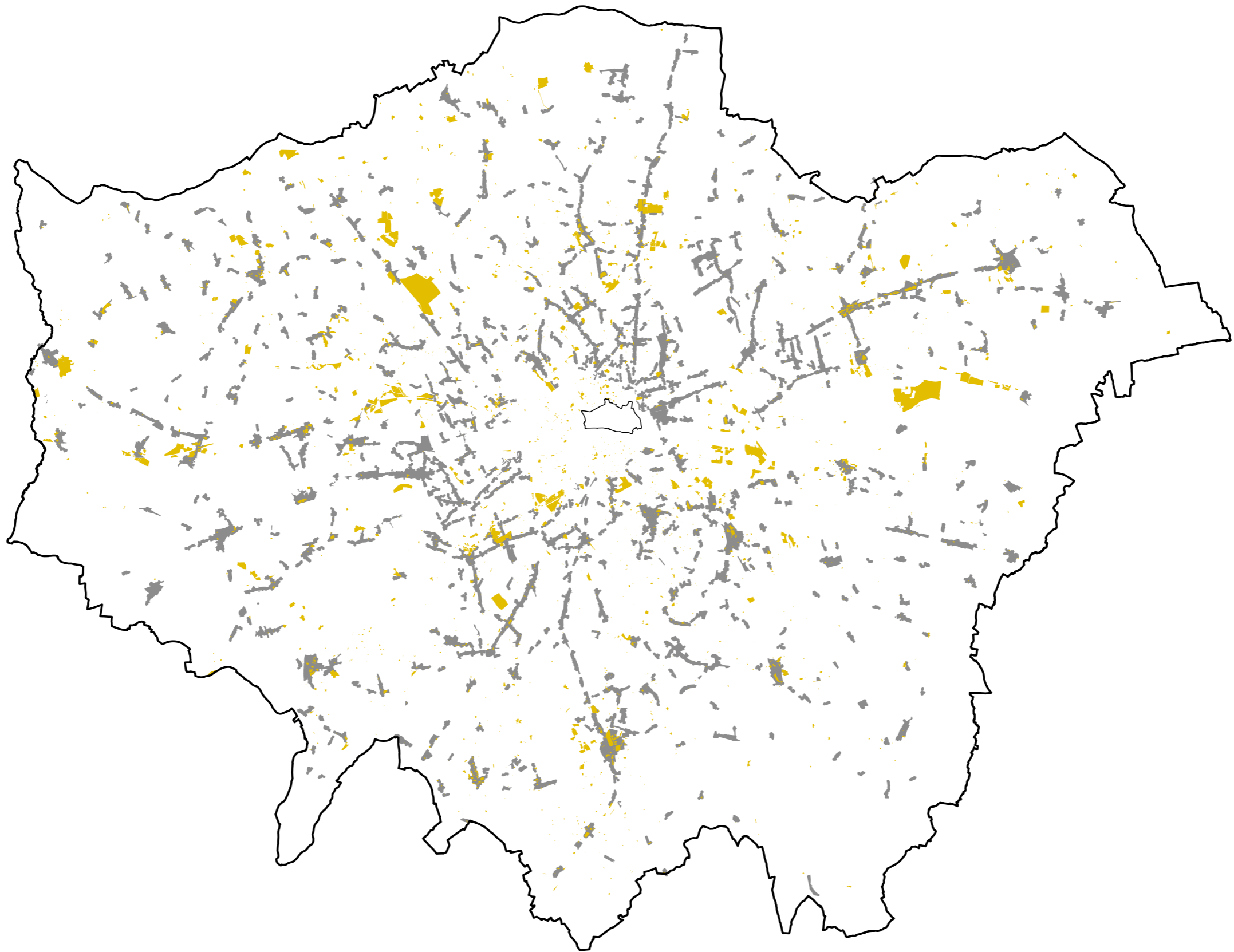
- Post-industrial vacant lands
- Derelict sites
- Decaying ruins

Disused

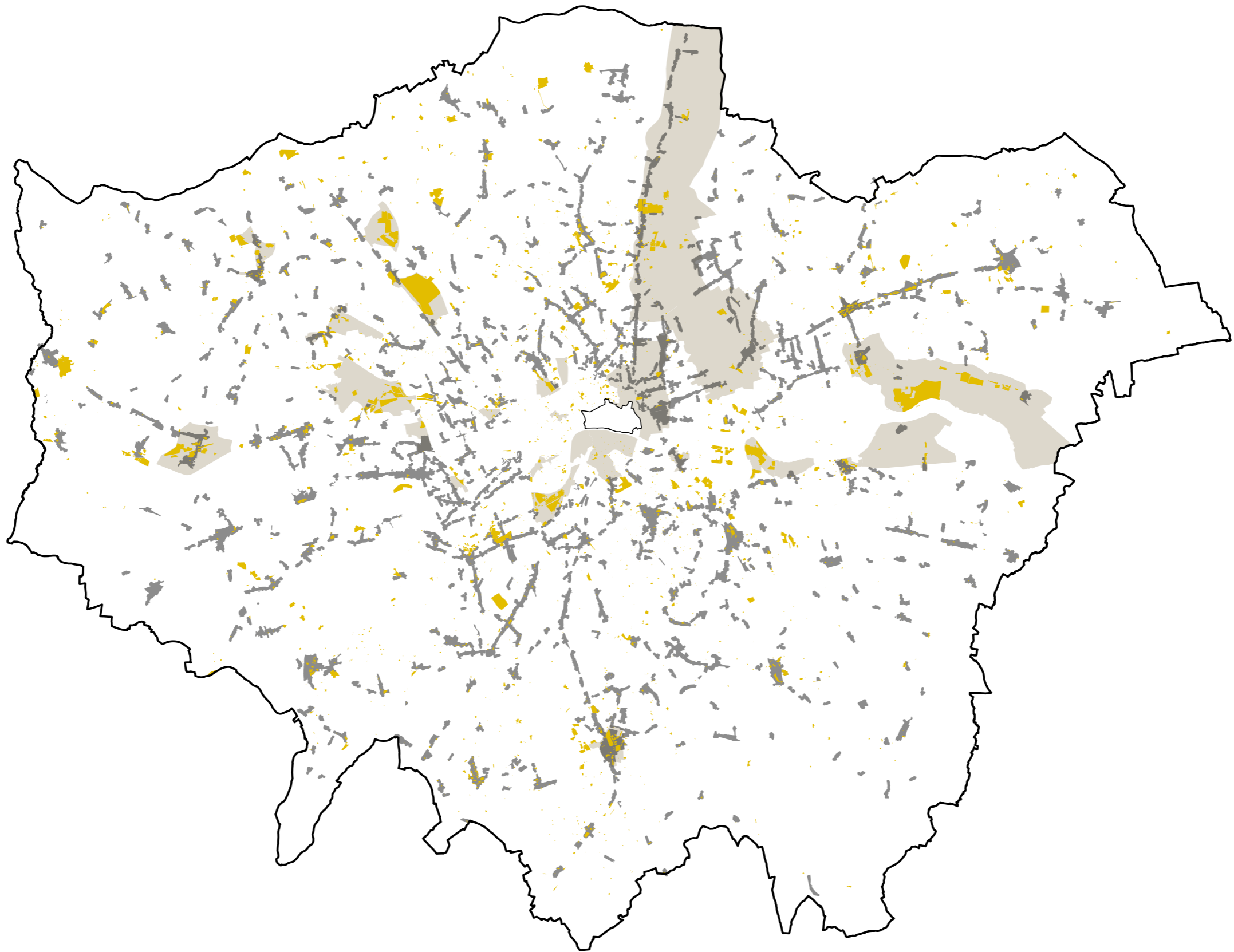
Interstitial spaces of investigation







Layer of Brownfields

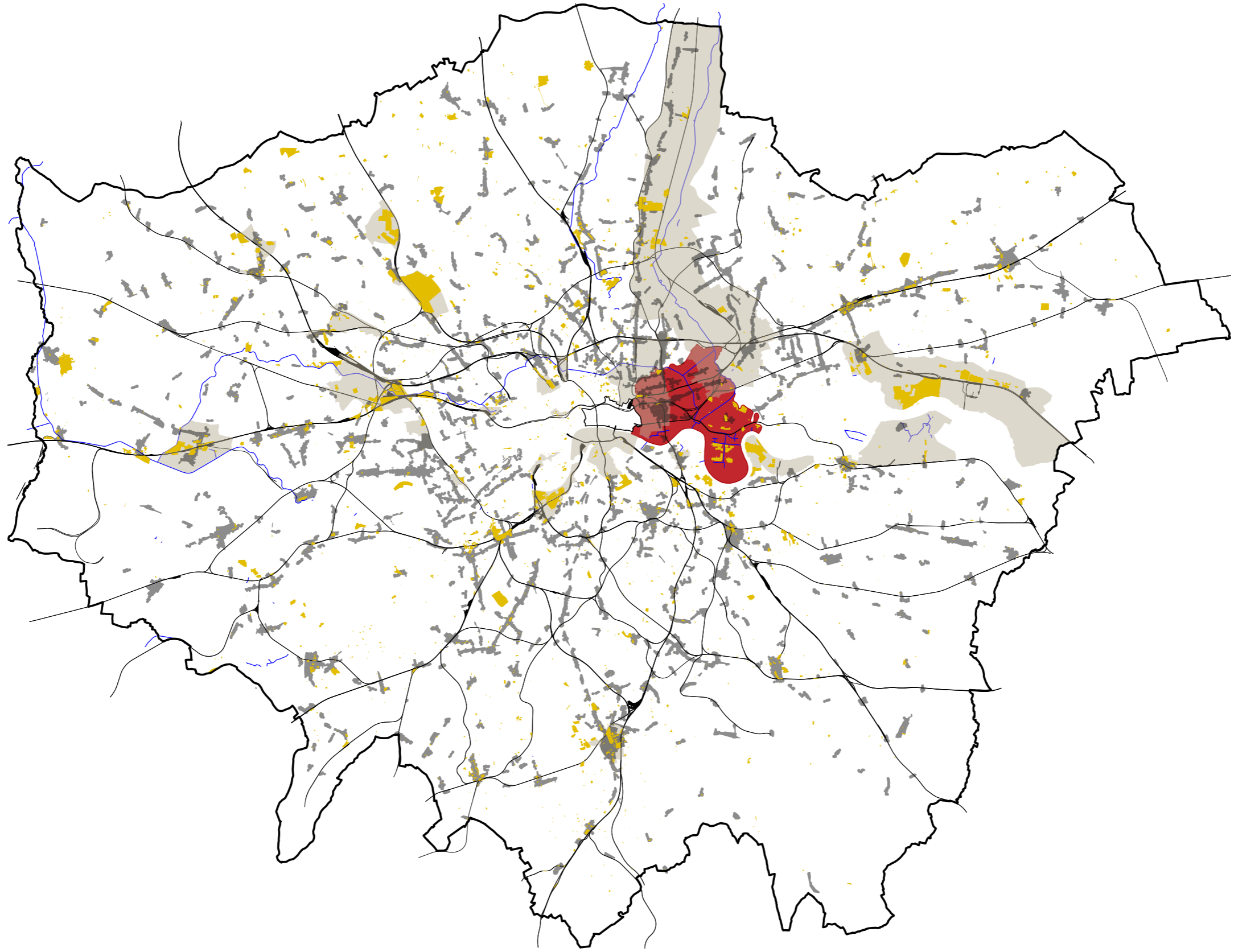


Areas of opportunity



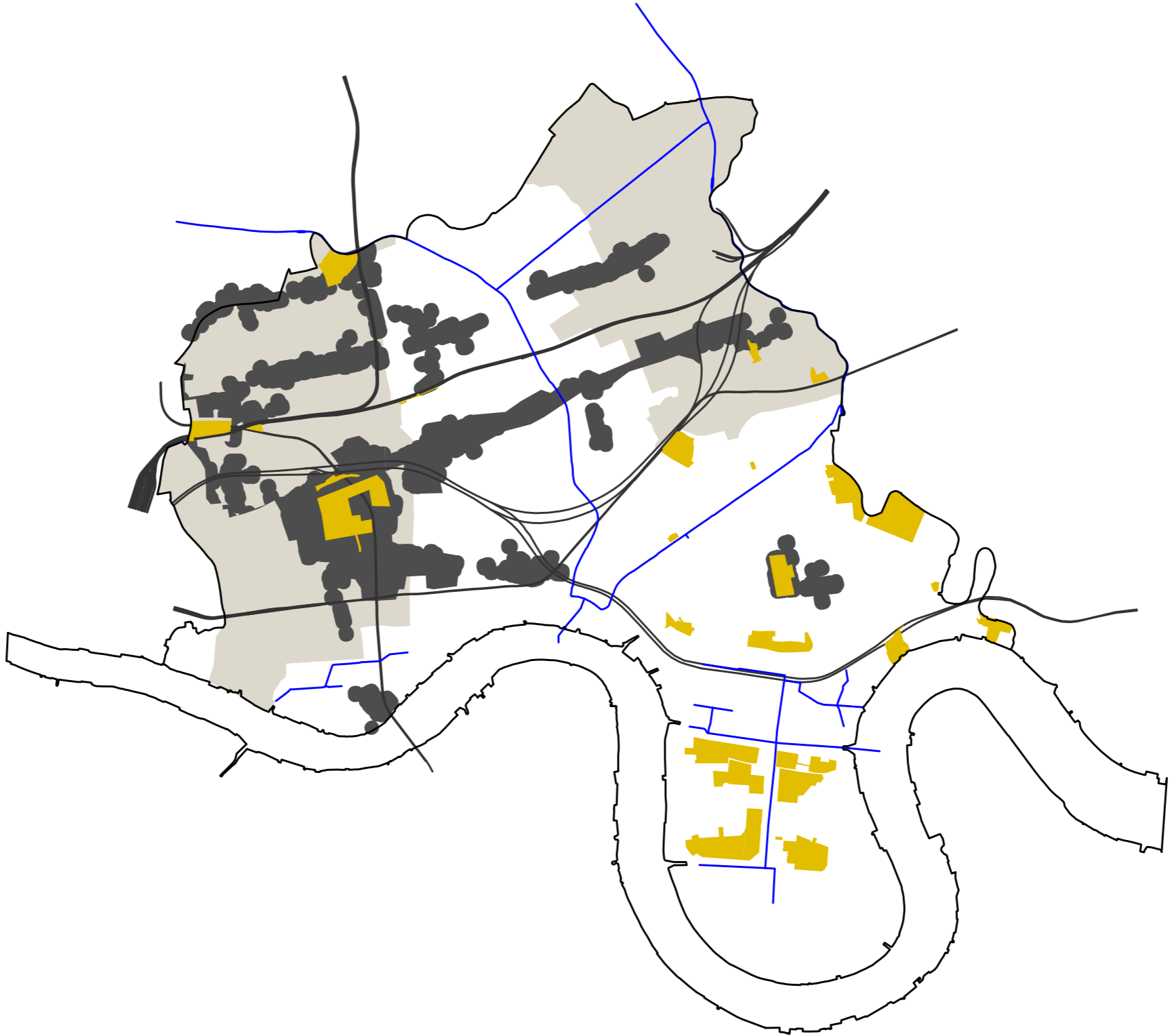
Layer of Roads

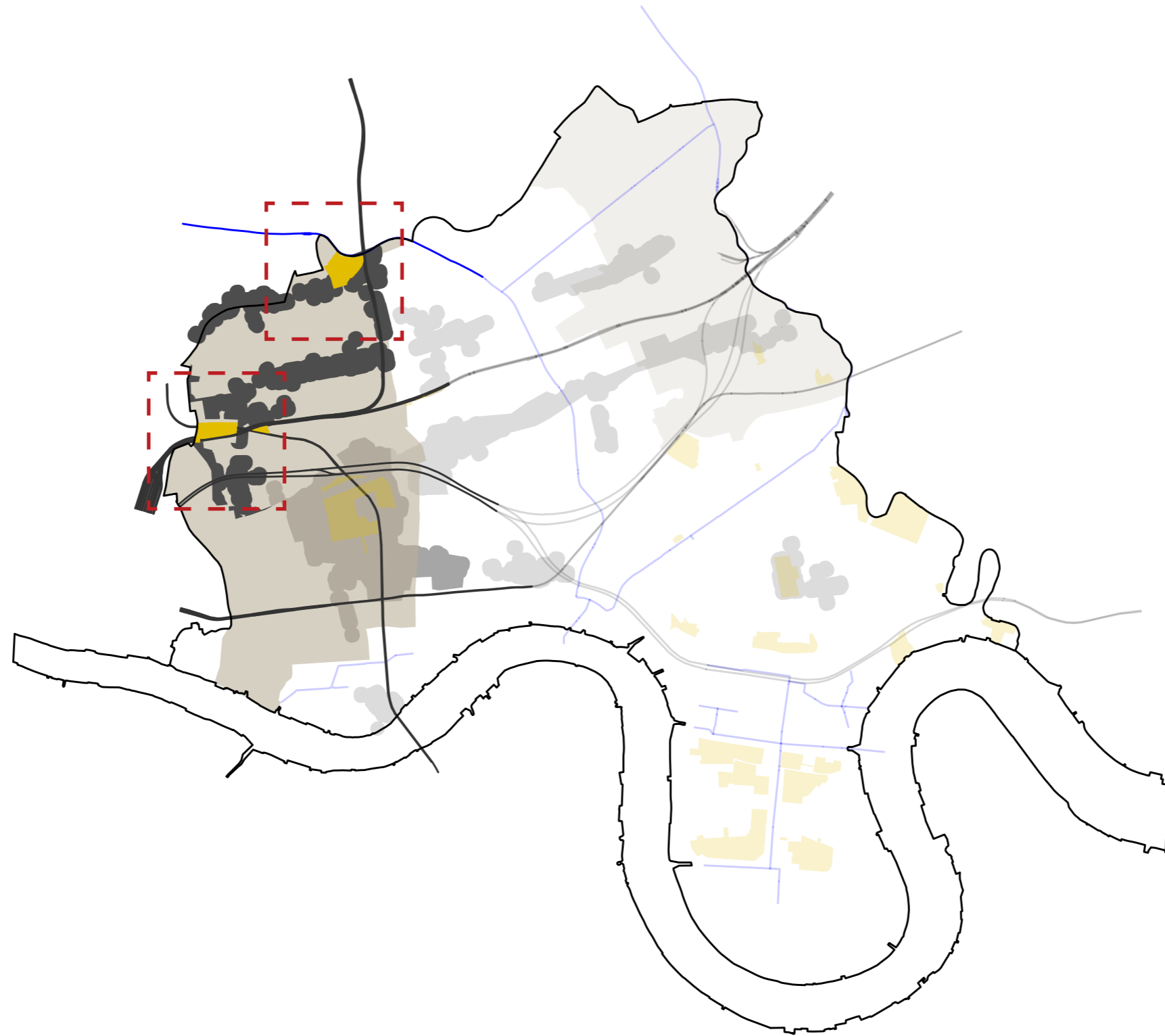




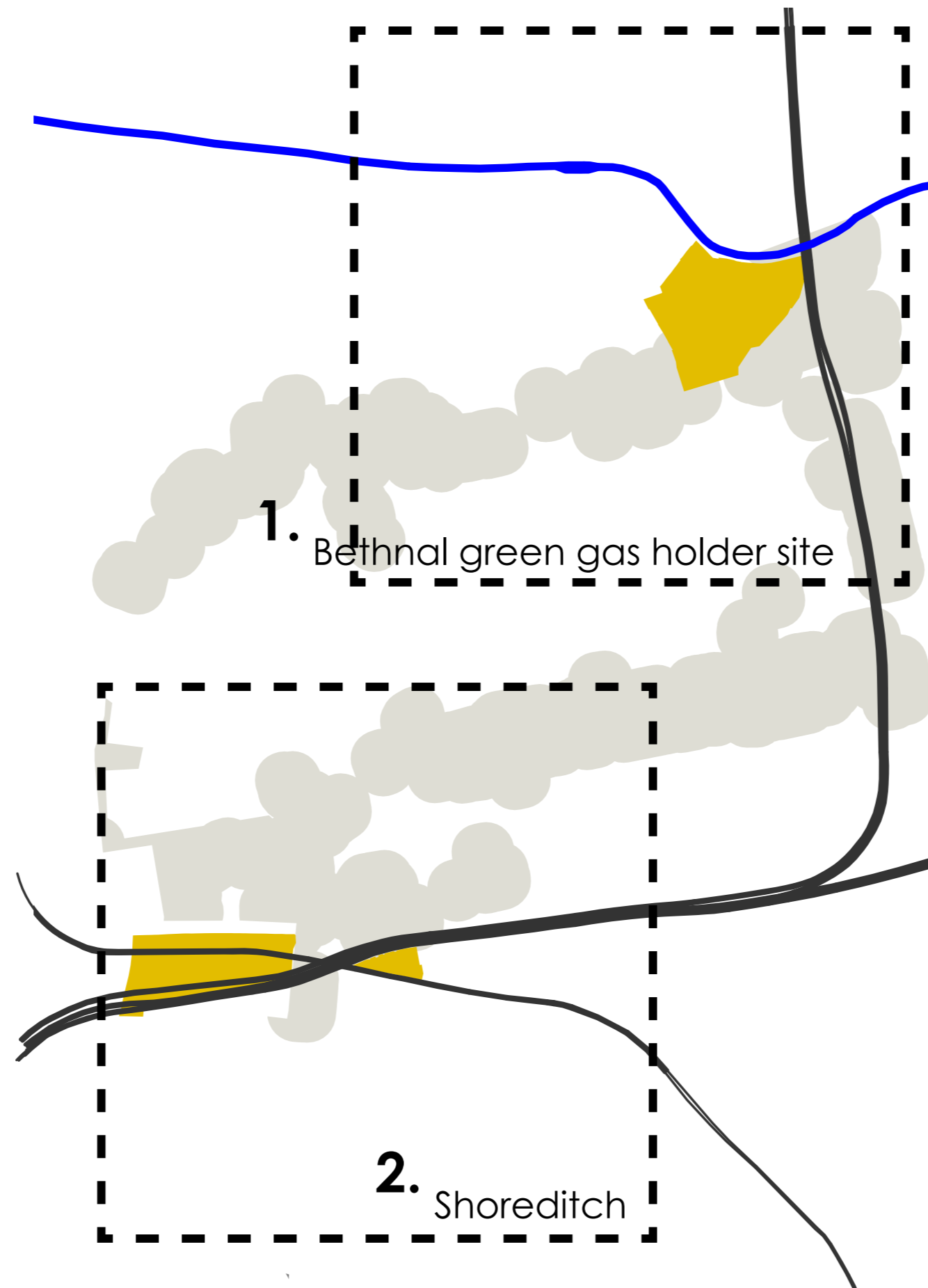
The chosen Borough

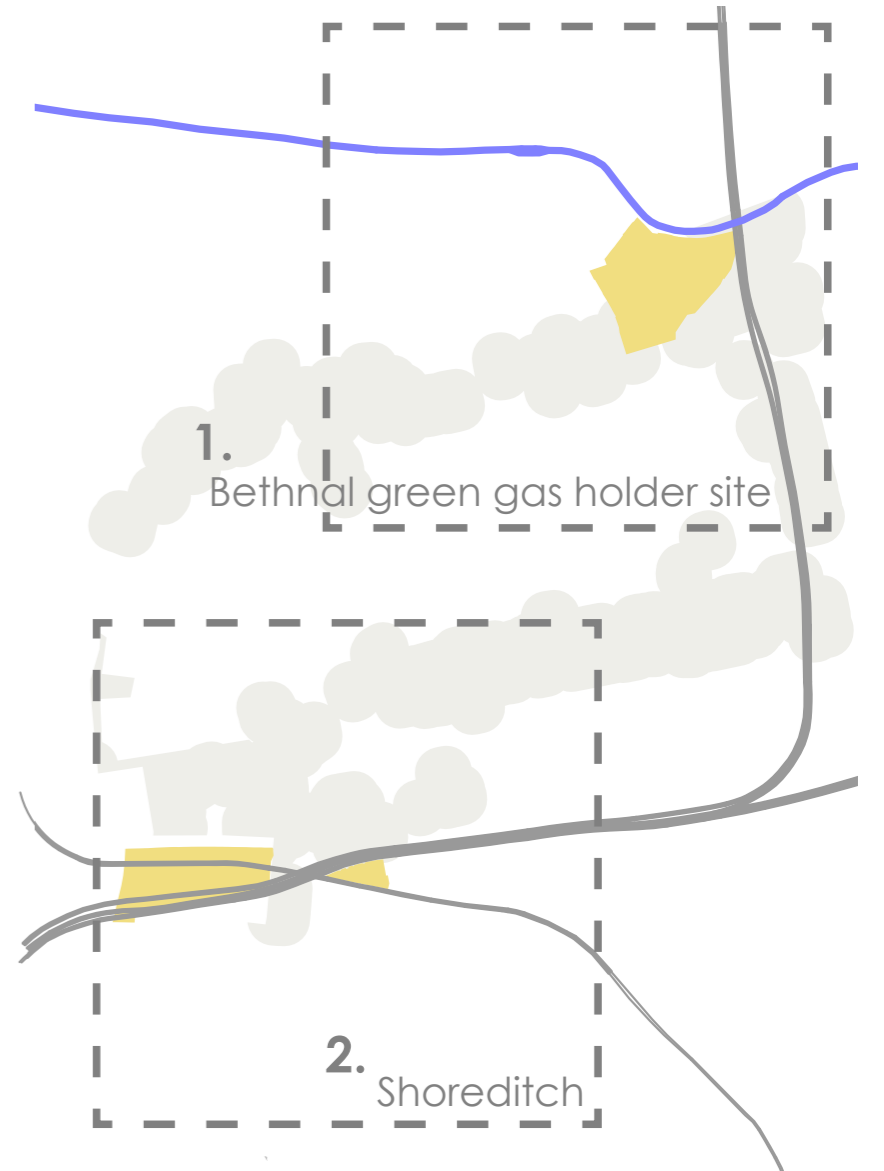
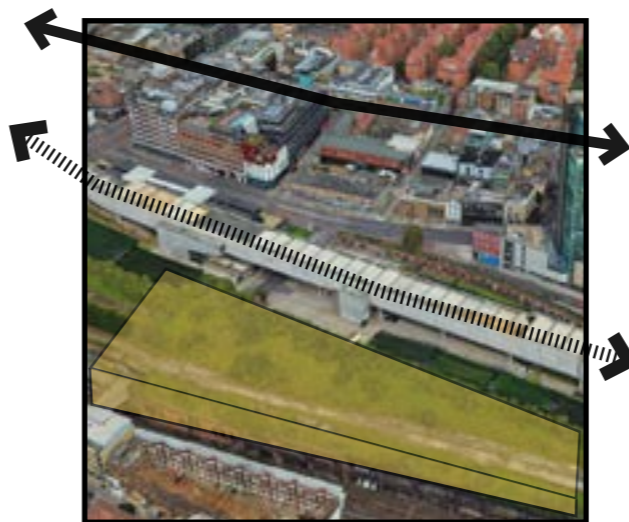
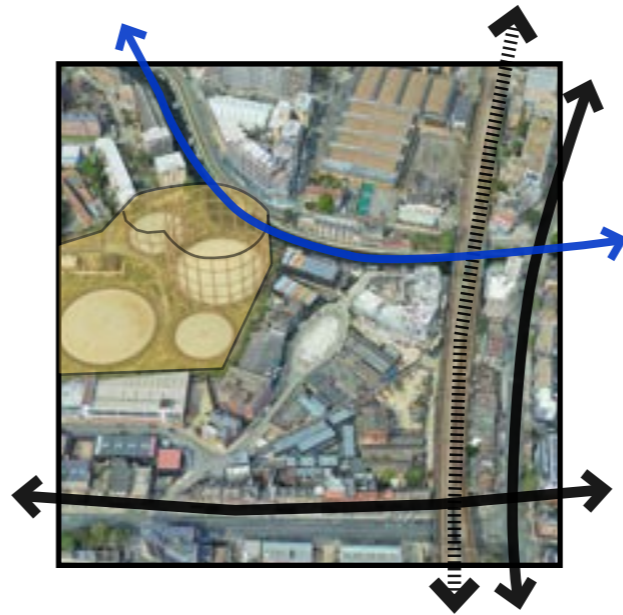
Borough of:
Tower Hamlets





Possible Sites





High Street

Overpass

Canal

Brownfield


Cracks



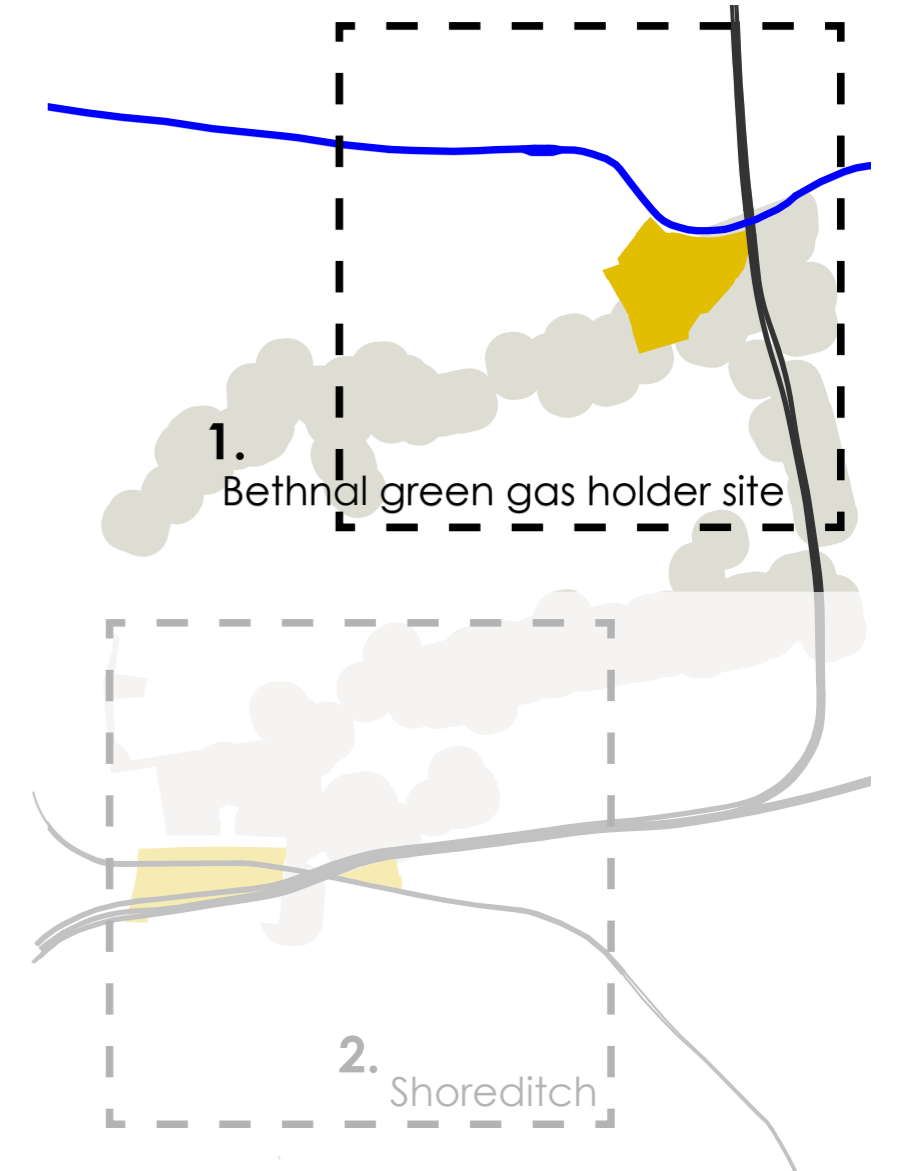
Physical qualities



Unruly activities



Actors



High Street

Overpass

Brownfield

Cracks



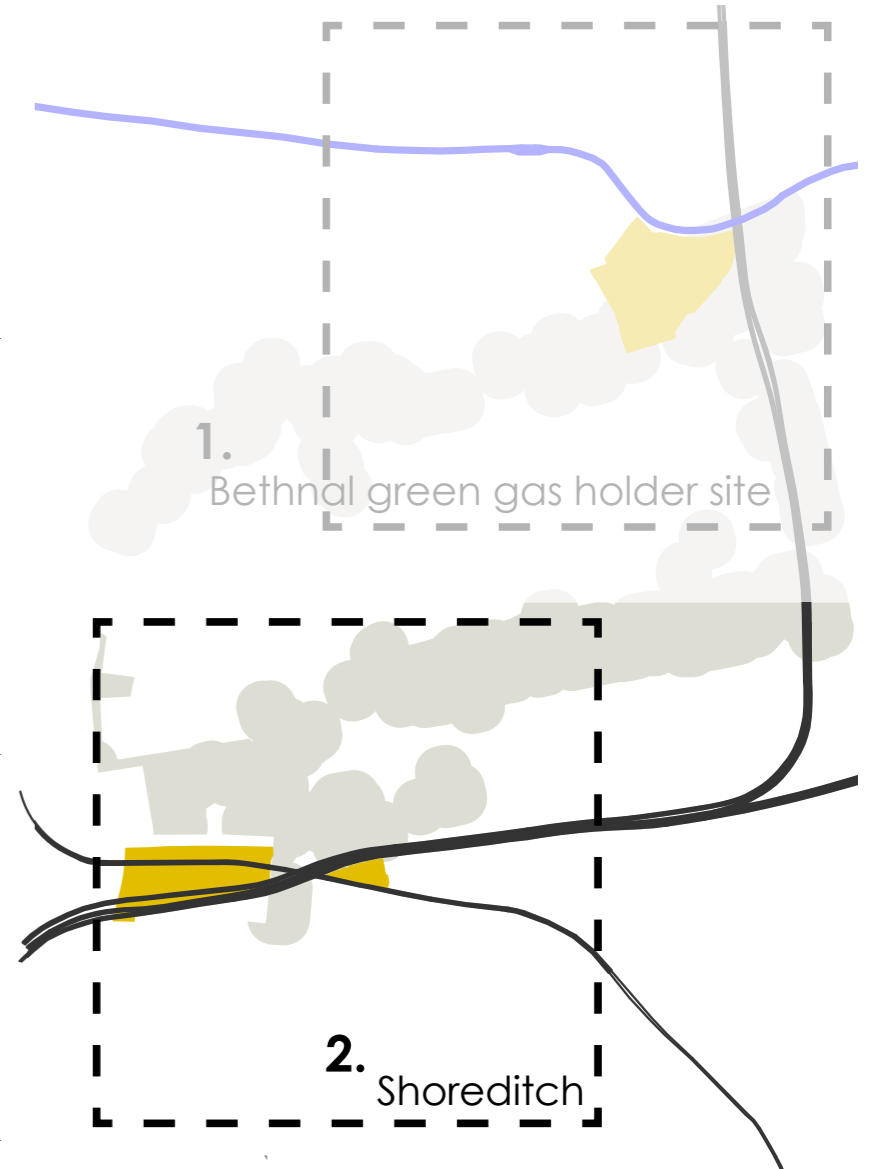

Physical qualities

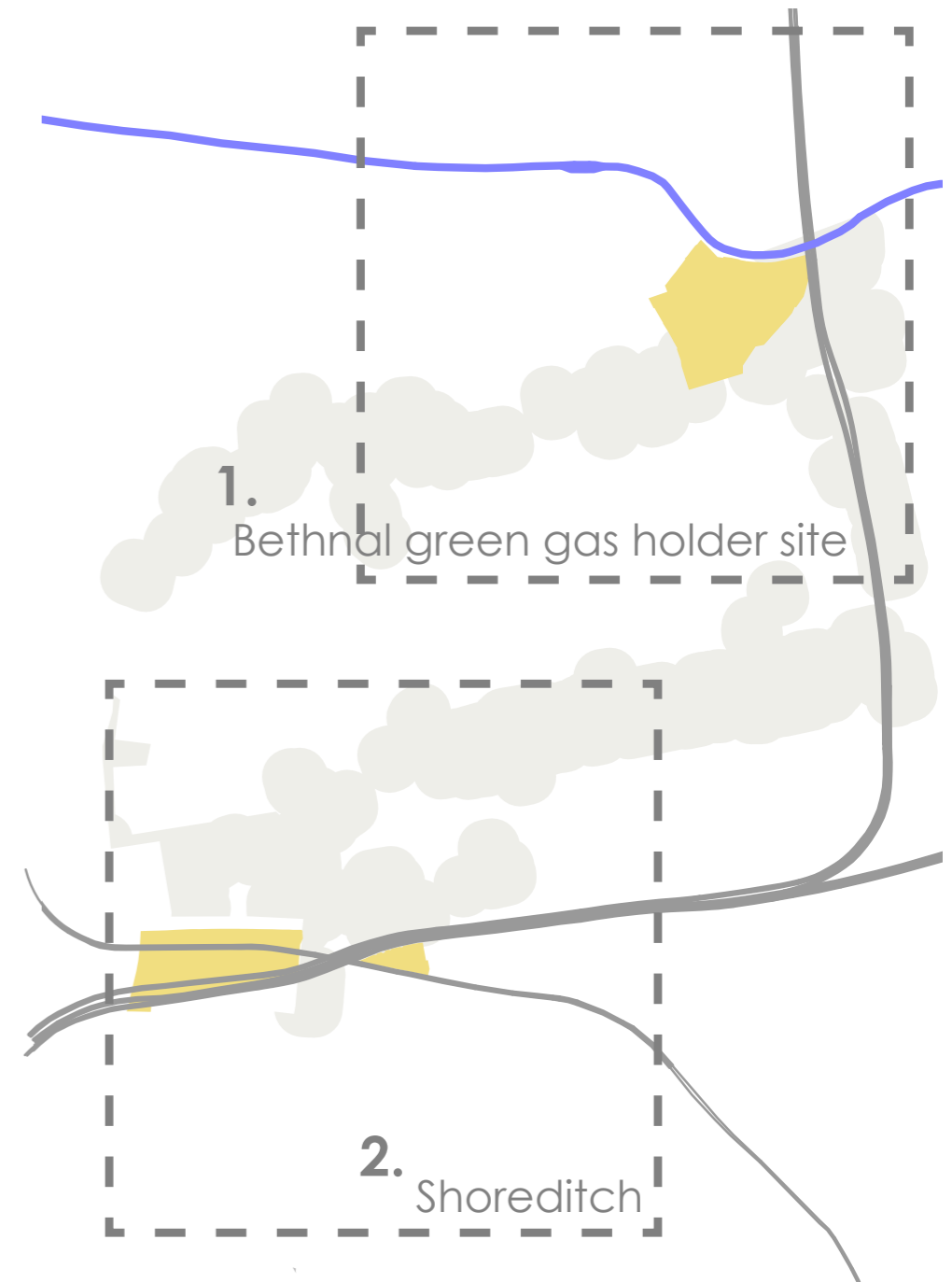
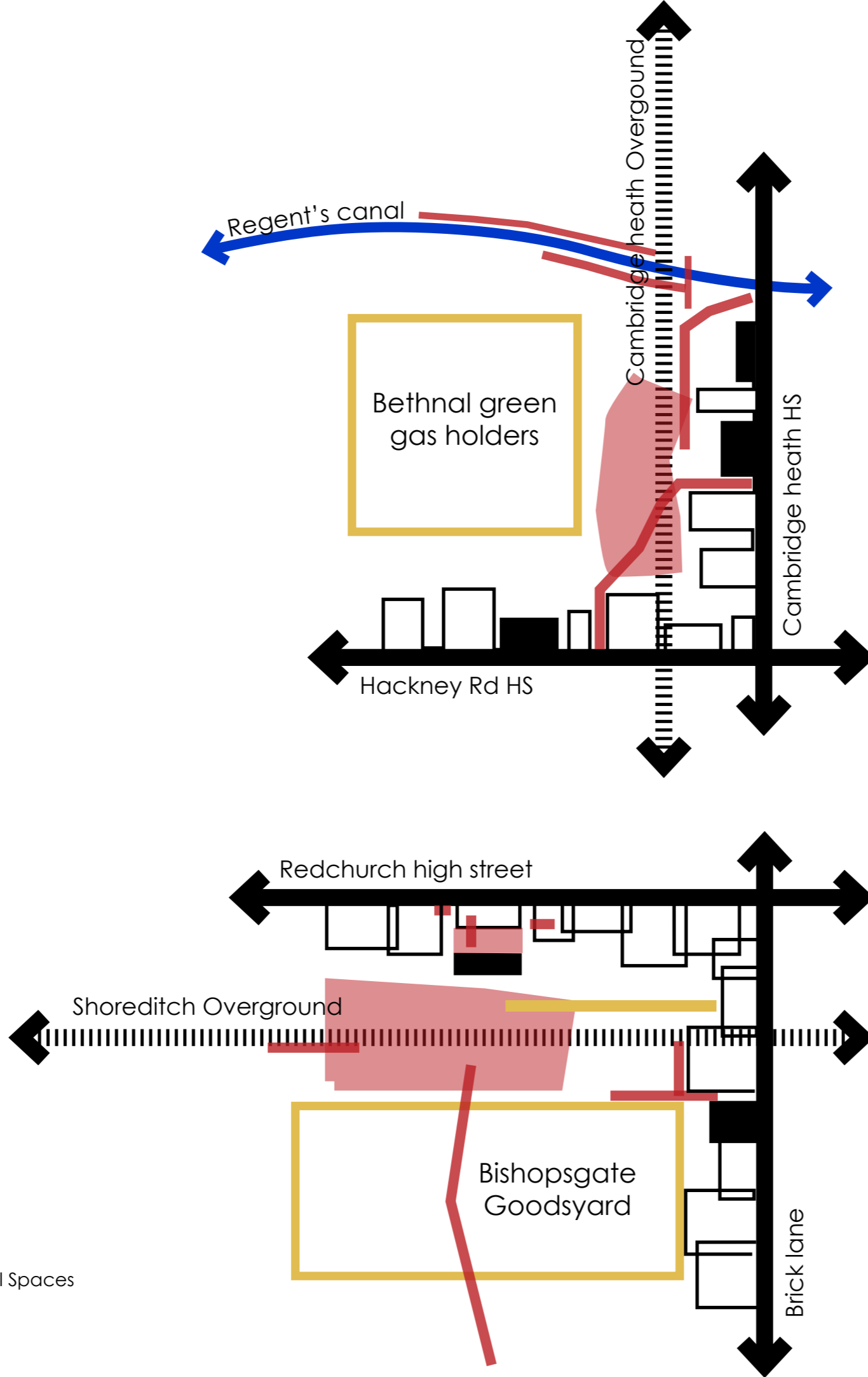


Unruly activities



Actors







New interpretation of the High Street:


*“High Street today is a system made of **heterogeneous interstitial pieces** which might be disconnected, yet hold a huge potential.”*

→ The potential is further multiplied by the presence of **existing infrastructure** and already well-established communities.


→ The report by Gort Scott and UCL, proves that **half of London's brownfield land**, is located on or within 200m of a high street.




BISHOPSGATE GOODSYARD PLANNING APPLICATION **STOP THE MONSTER**





Cracks




Physical qualities



Unruly activities



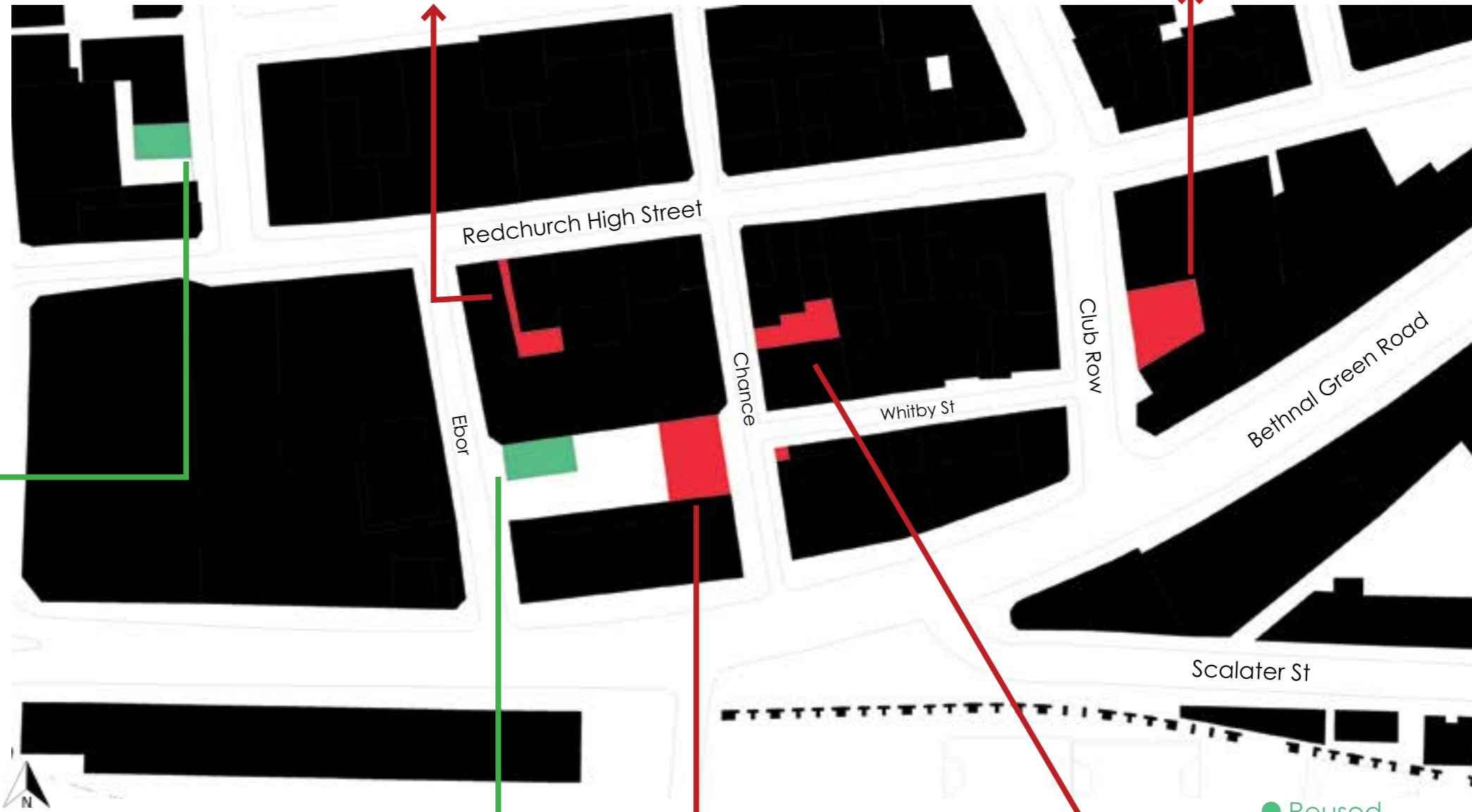
Actors



Interview with 'OnRedchurch'

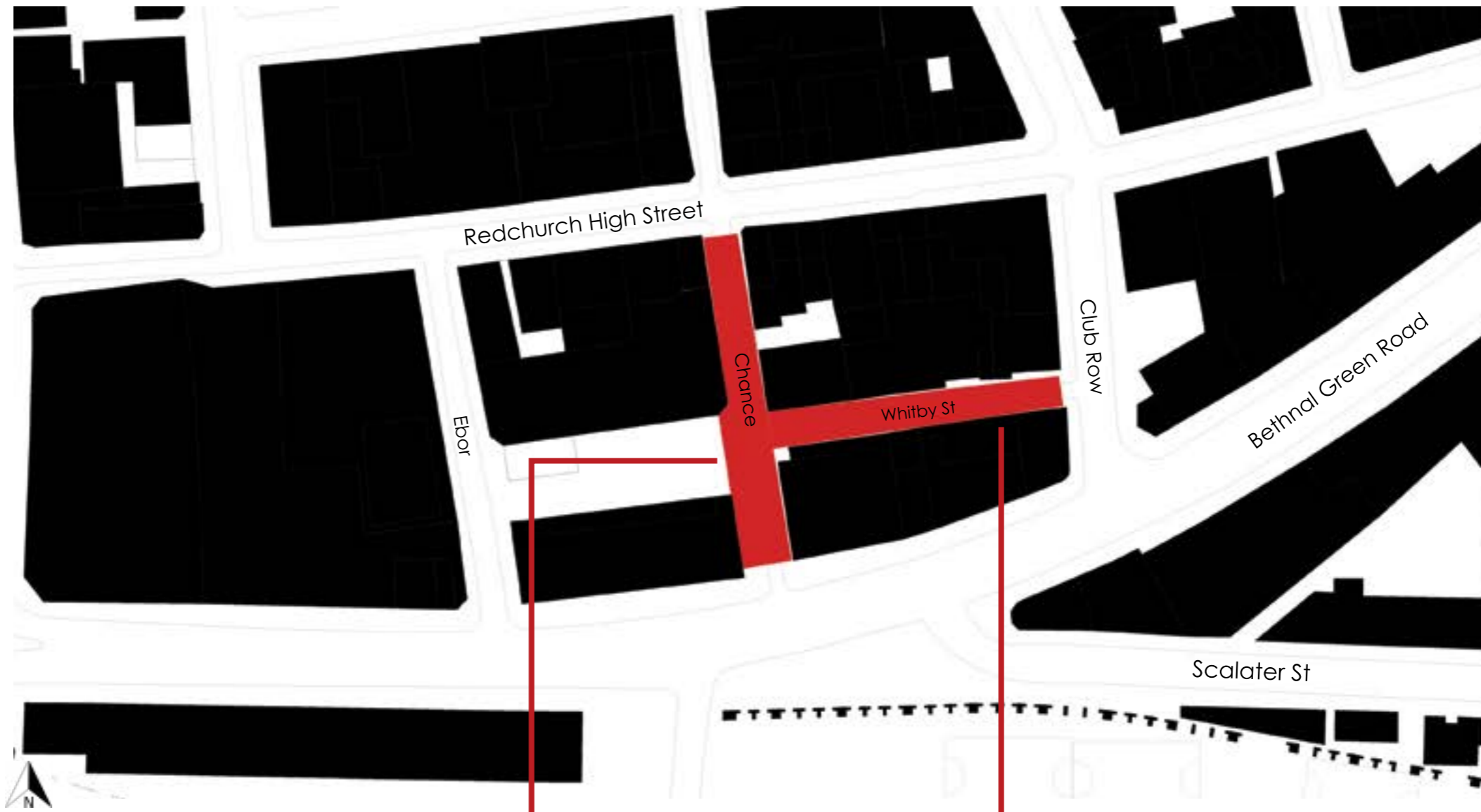
"Redchurch Street, and Brick Lane, are dense urban areas with sections of narrow pavements, no back yards and limited public realm space and green spaces "

Lee Mitchell



● Reused
● Ptential not yield





● Potential back alleys




Interview with 'OnRedchurch'

There is a significant need for the **educational programs** in the neighborhood and a **lack of communal spaces** which will be even more intensified by the future (massive) development of Shoreditch.

Bishops Goodsyrd Redevelopment Analysis



Redevelopment Ambition



Masterplan

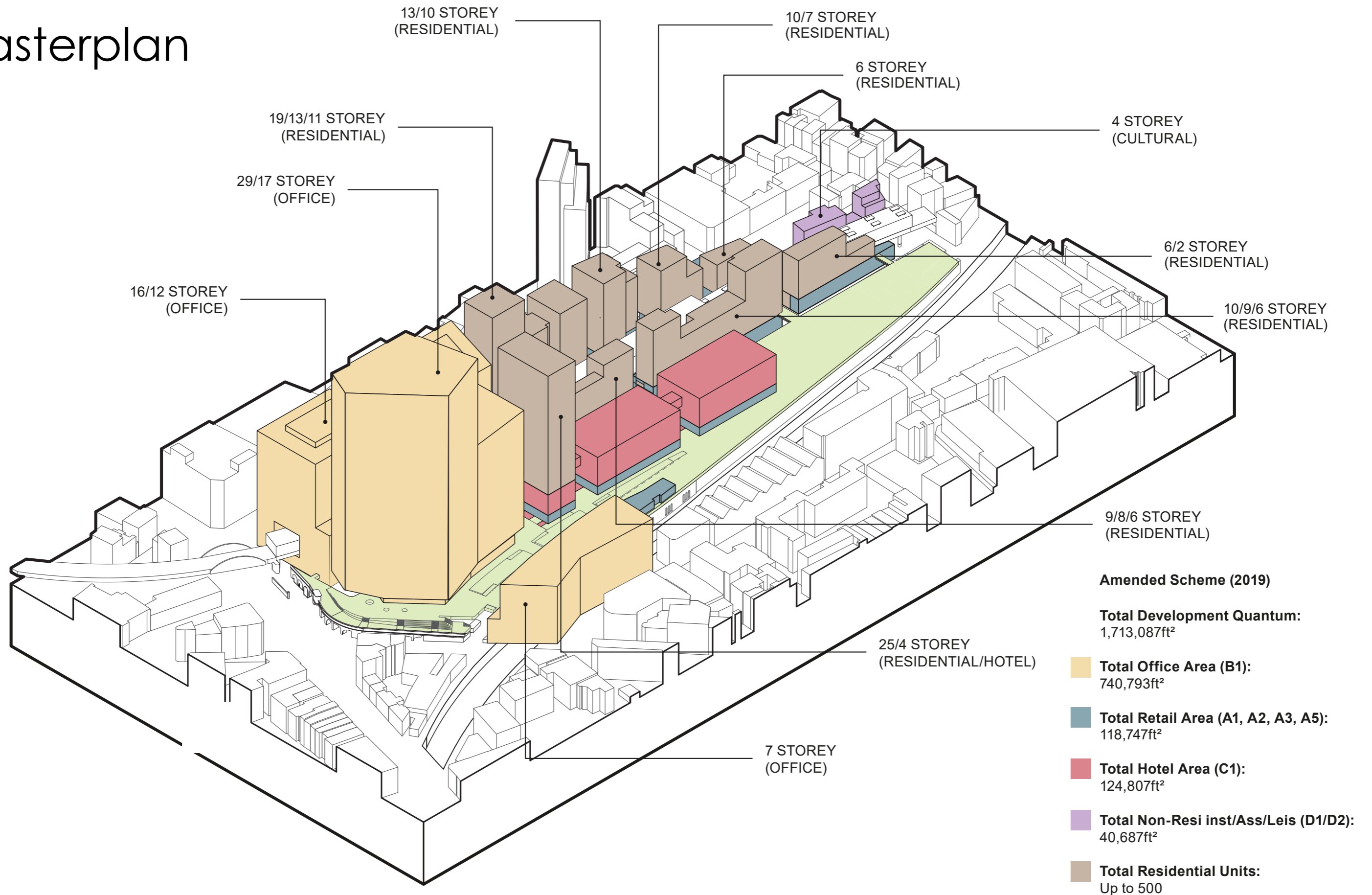
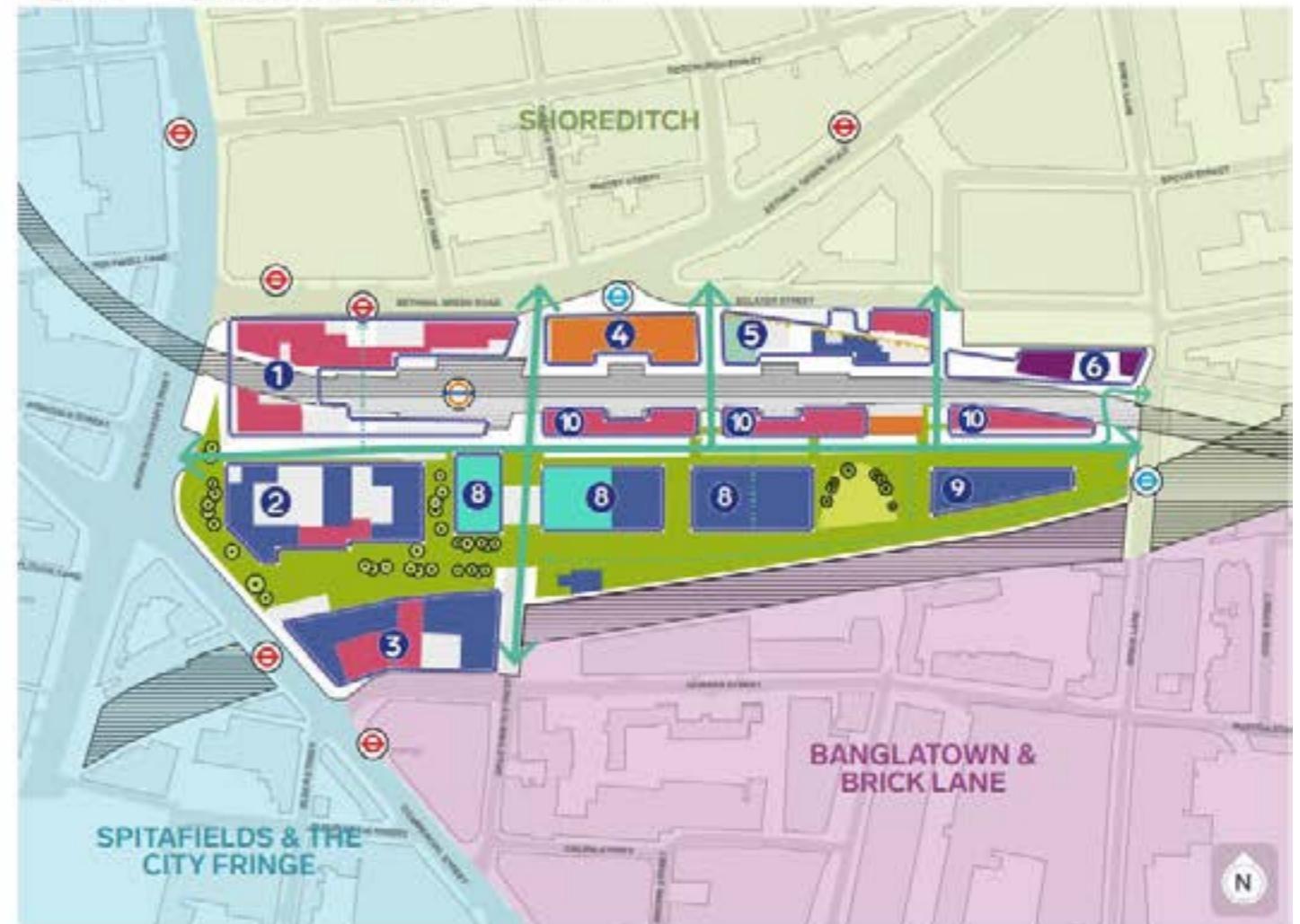
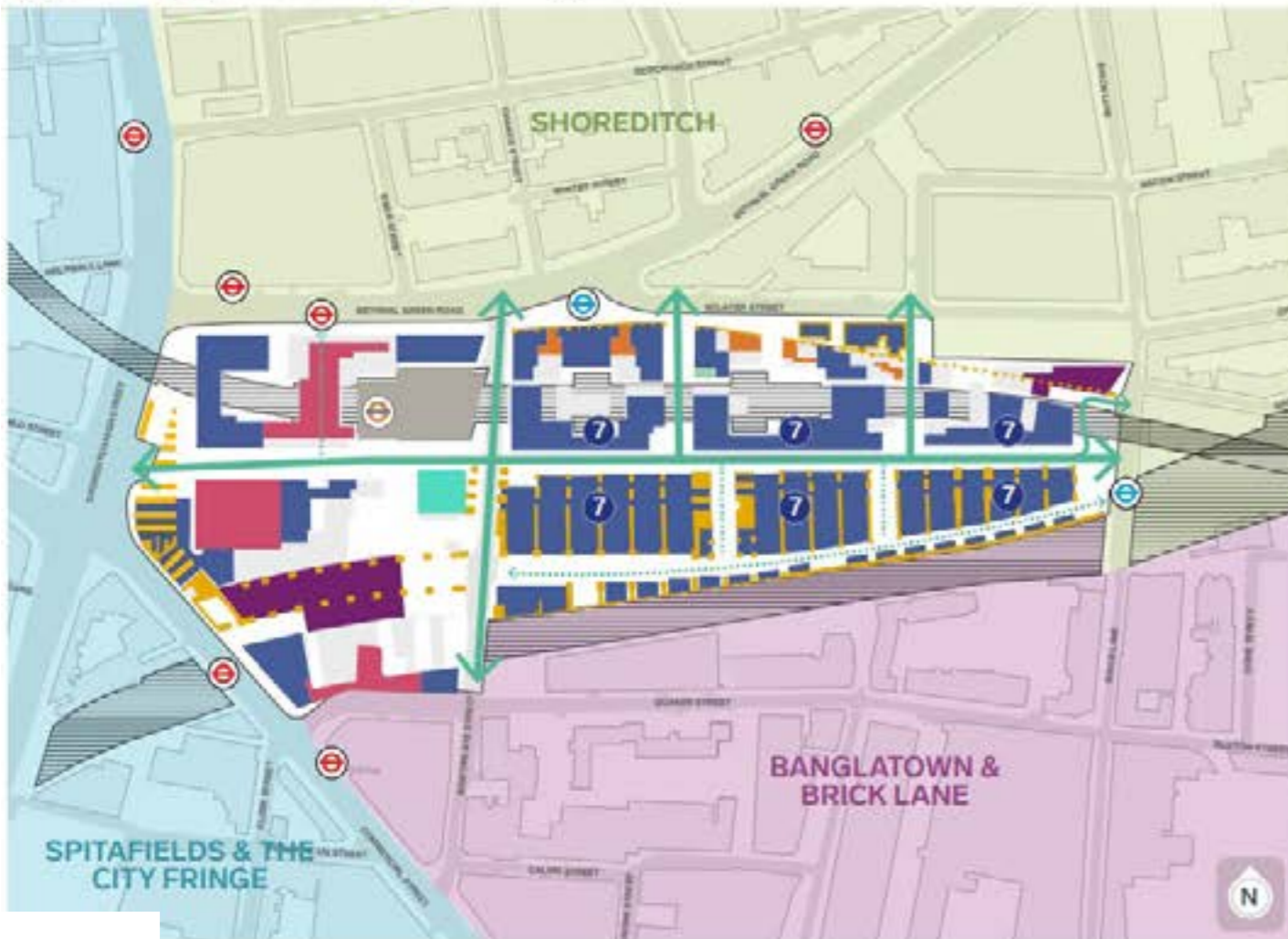
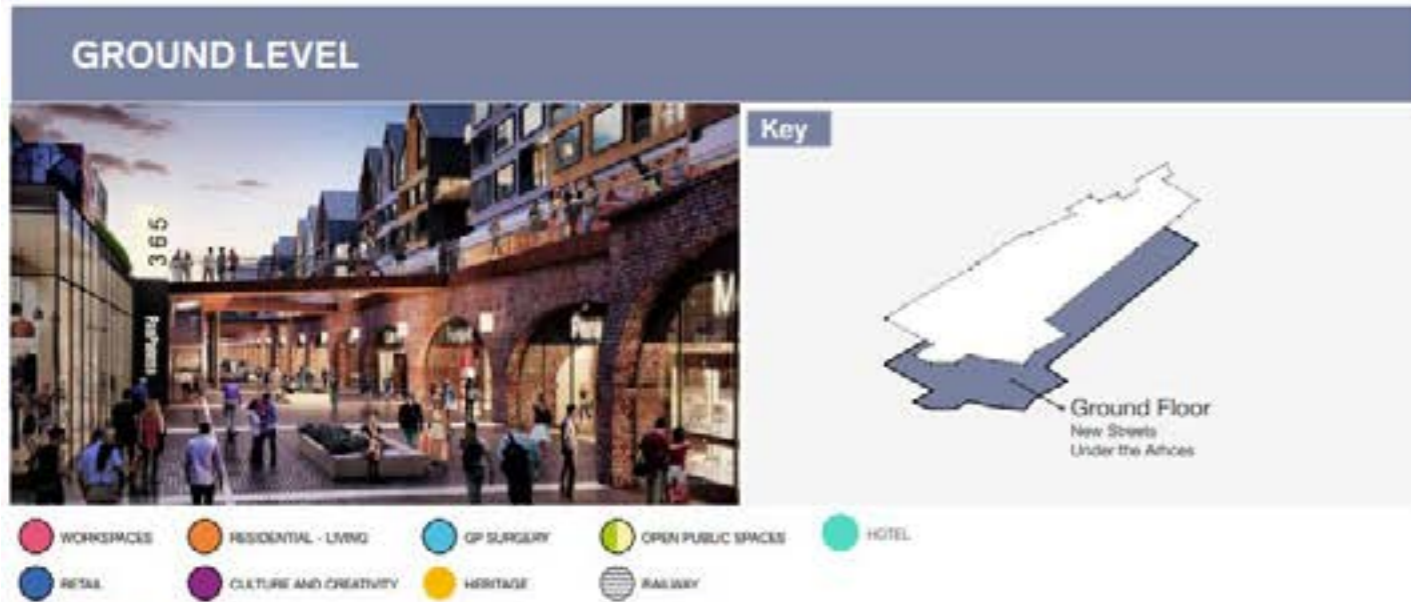


Fig 1.5.3: 2019 Amended Scheme Axonometric, view from south west

Masterplan



The view of Bishopsgate Goodsyrd development proposal from Redchurch high street...!



..Yet, Redchurch is home to outstanding creative industry professionals and hospitality businesses that could usefully support the employment, skills and other needs of the existing community:

What community wants...



Mike Cowdy's vision for Redchurch high street: "A holistic approach that goes beyond retail"





Main Actors

High street workforce

Residents

Artists

Visitors



Co-working spaces
Education
Workshops
Advertisement
Street Furniture

Pedestrian friendly street(s)
Gathering Spaces
Stage/platform
Green spaces
Education

Exhibition Space
Performing Stage
Co-working spaces
Studios
Workshops

Visibility & Accesibility
Information Venues
Open plaza
Landmark
Leisure/Recreation

Potential needs and requirements

Package of Interventions

	#	Room Type	Area	N° of people	Total area	Room Features
EDUCATION	1	Classes	200 m ²	100	1000 m ²	Desk, computer, sofa
	2	Co-working spaces	200 m ²			Bookshelves, tables, chairs, sofas, reception counter
		Offices	100 m ²			Desk, computer
	3	Library	400 m ²			Shelves, information boards
GATHERING SPACES		Community gardens	500 m ²	200	1650 m ²	Planters, green roofs
		Community kitchen	200 m ²			Kitchen appliances, service and delivery
		Stage	500 m ²			proper seatings and platform
	4	Entrance	50 m ²			info desk
	5	Reception	25 m ²			Reception counter, chairs
	6	Foyer	150 m ²			Waiting space, chairs, side tables, information desk
	7	Toilets	25 m ²			Toilets, sink
	8	Café	200 m ²			Tables, chairs, kitchen
CREATION & WORKSHOPS	10	Galleries	1000 m ²	50	5000 m ²	Large working tables, shelves, sink, storage, tool racks
	11	Street exhibition				Adjustable Street furniture
	12	Sculpture park	2000 m ²			Large-scale sculptures and installations, landscaping
	13	Wood workshop	300 m ²			Large working tables, shelves, sink, raw material/product storage, oven
	14	Ceramics workshop	300 m ²			Printing machines, large working tables, shelves, space for drying material
	15	Print workshop	300 m ²			Storage for raw material, working stations, chairs
16	Textile workshop	300 m ²	Material storage			

Shoreditch High Street

Redchurch High Street

Ebor

Chance

Whitby St

Club Row

Bethnal Green Road

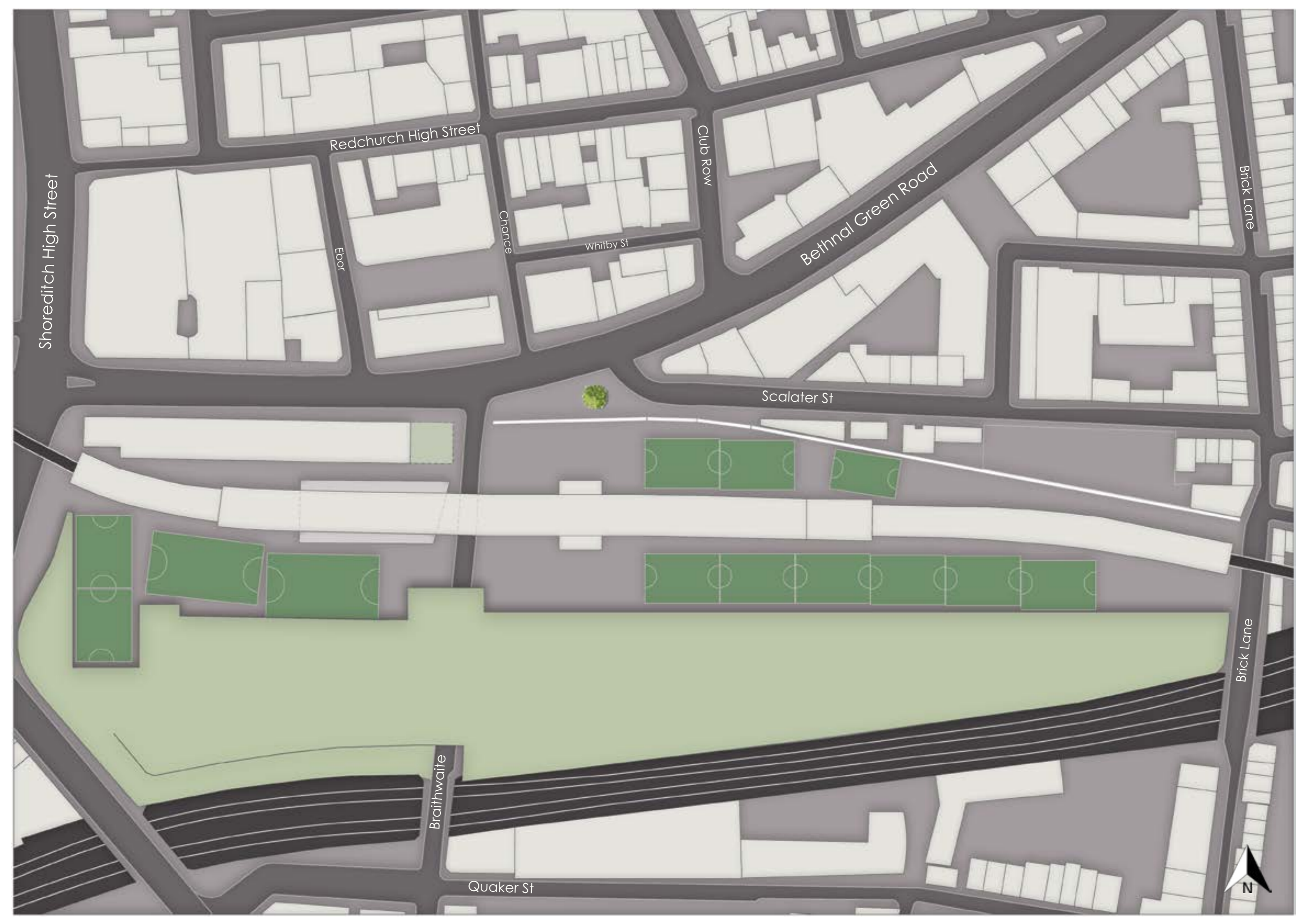
Brick Lane

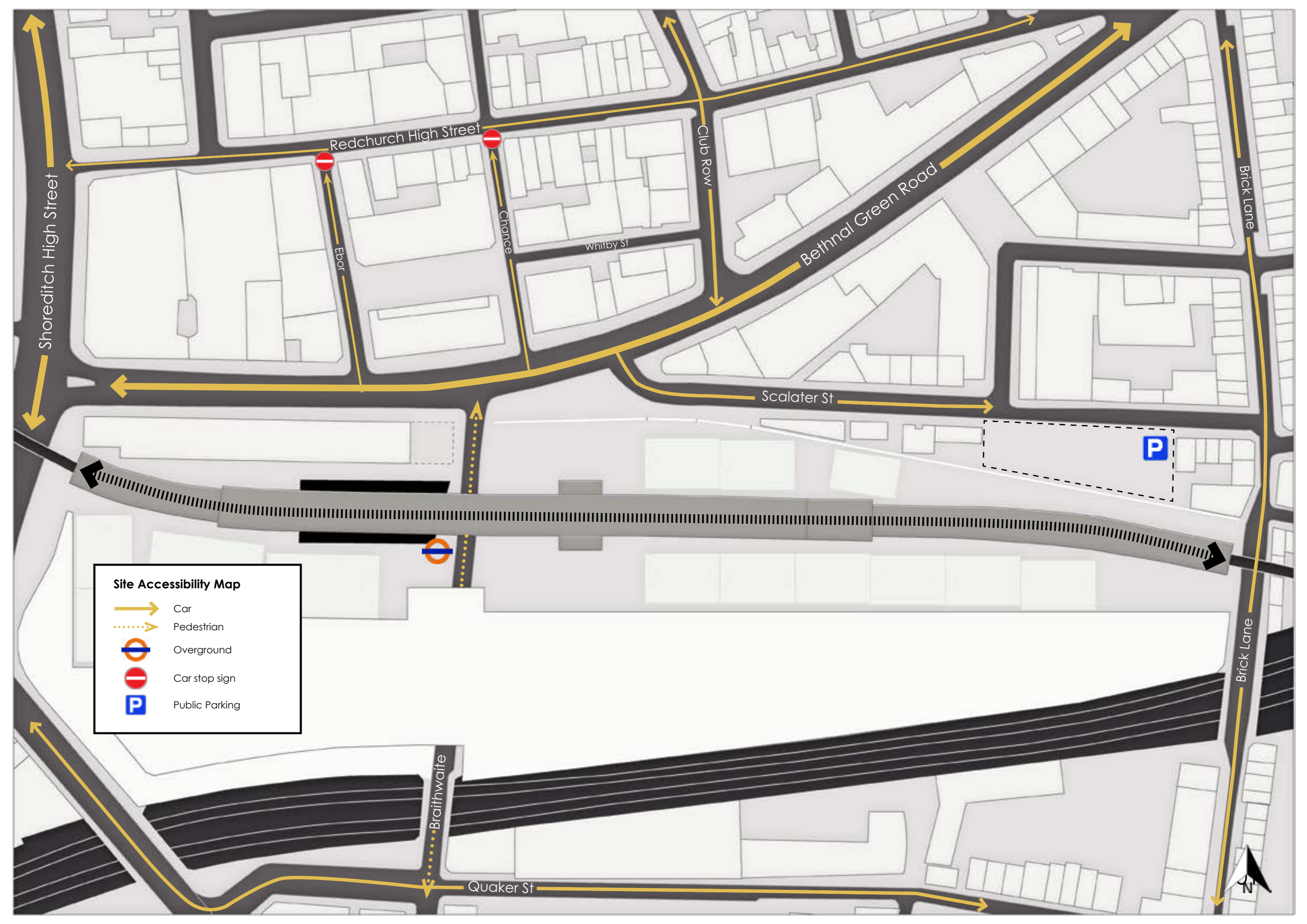
Scalater St

Brick Lane

Braithwaite

Quaker St

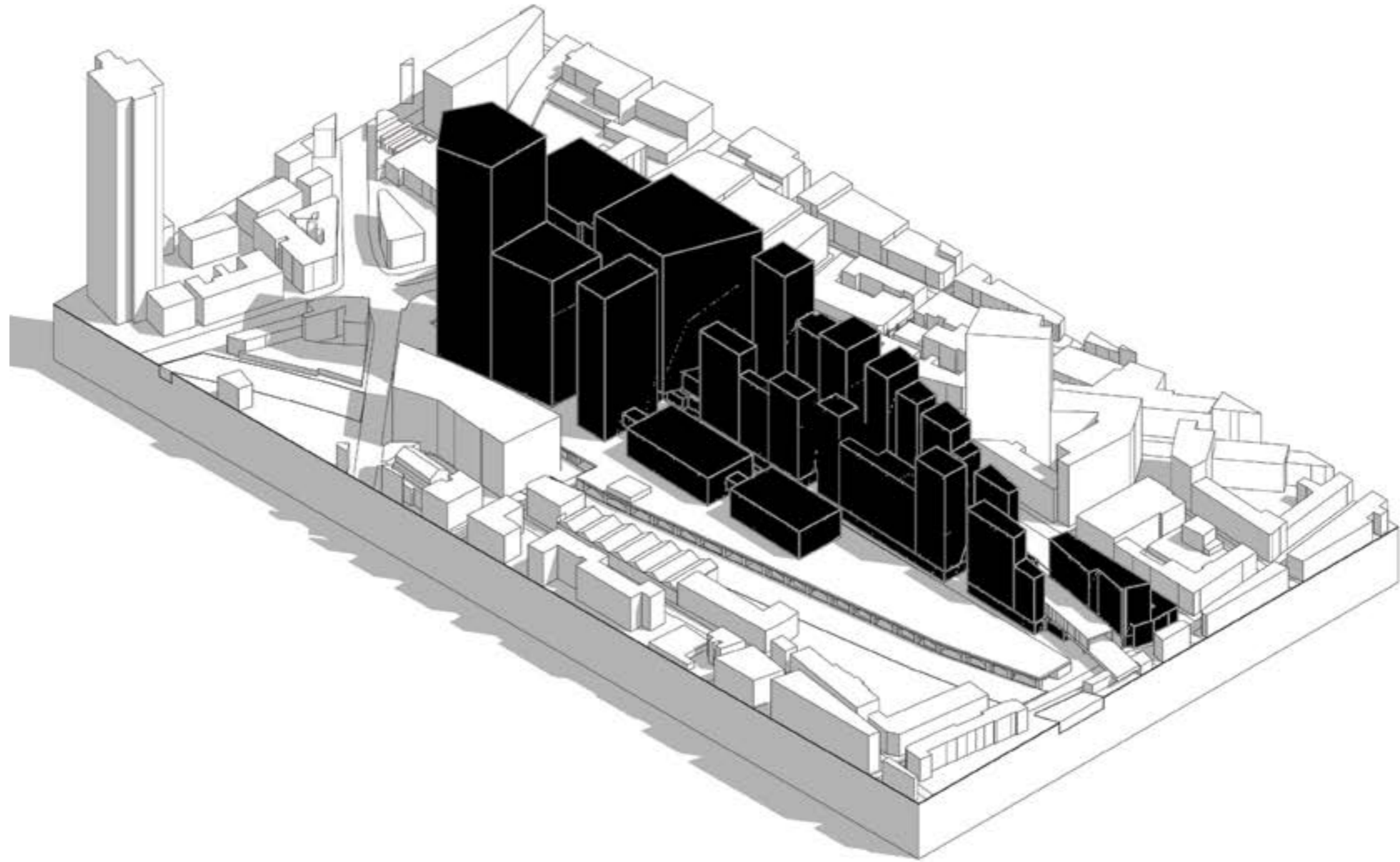




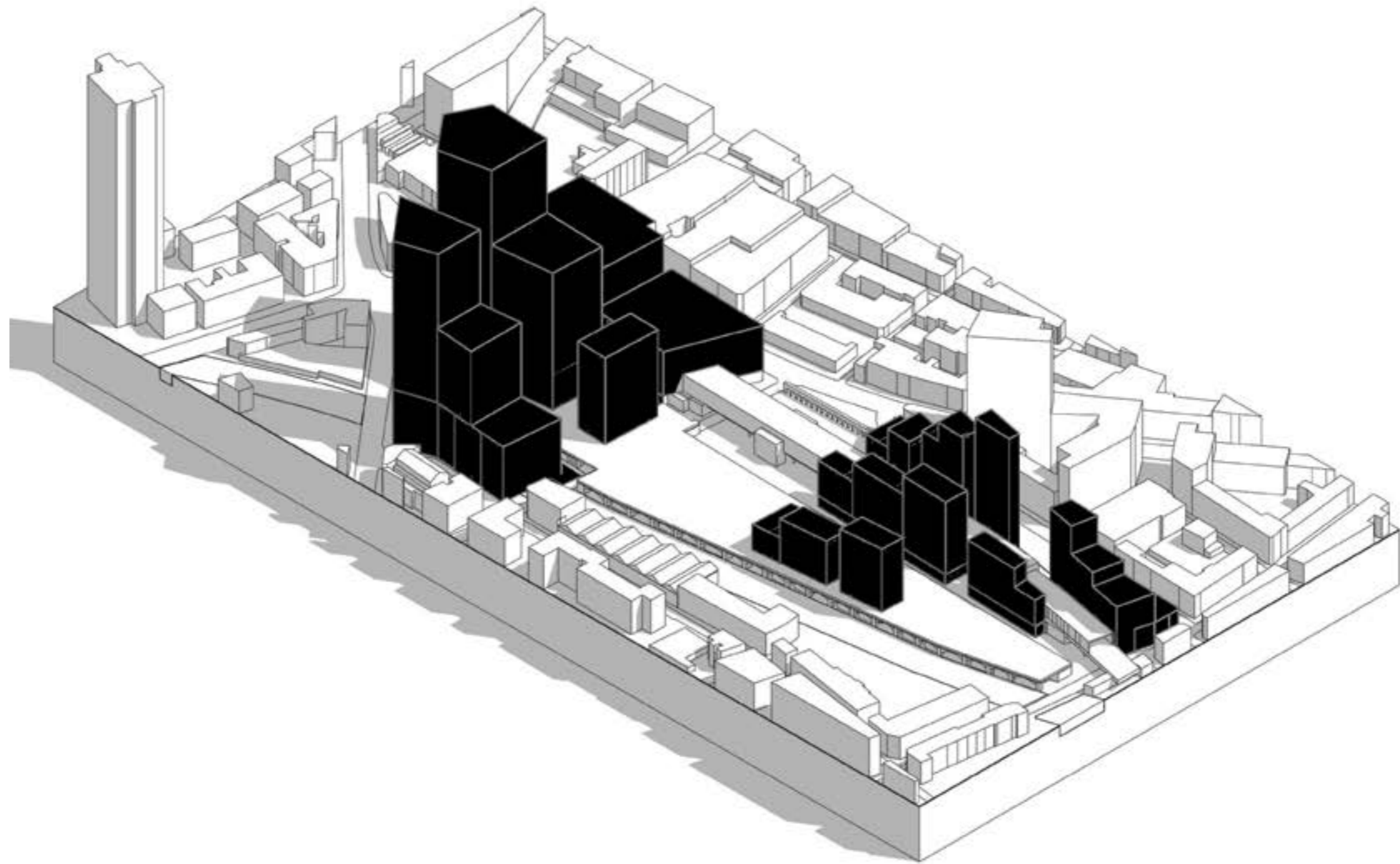
Site Accessibility Map

-  Car
-  Pedestrian
-  Overground
-  Car stop sign
-  Public Parking

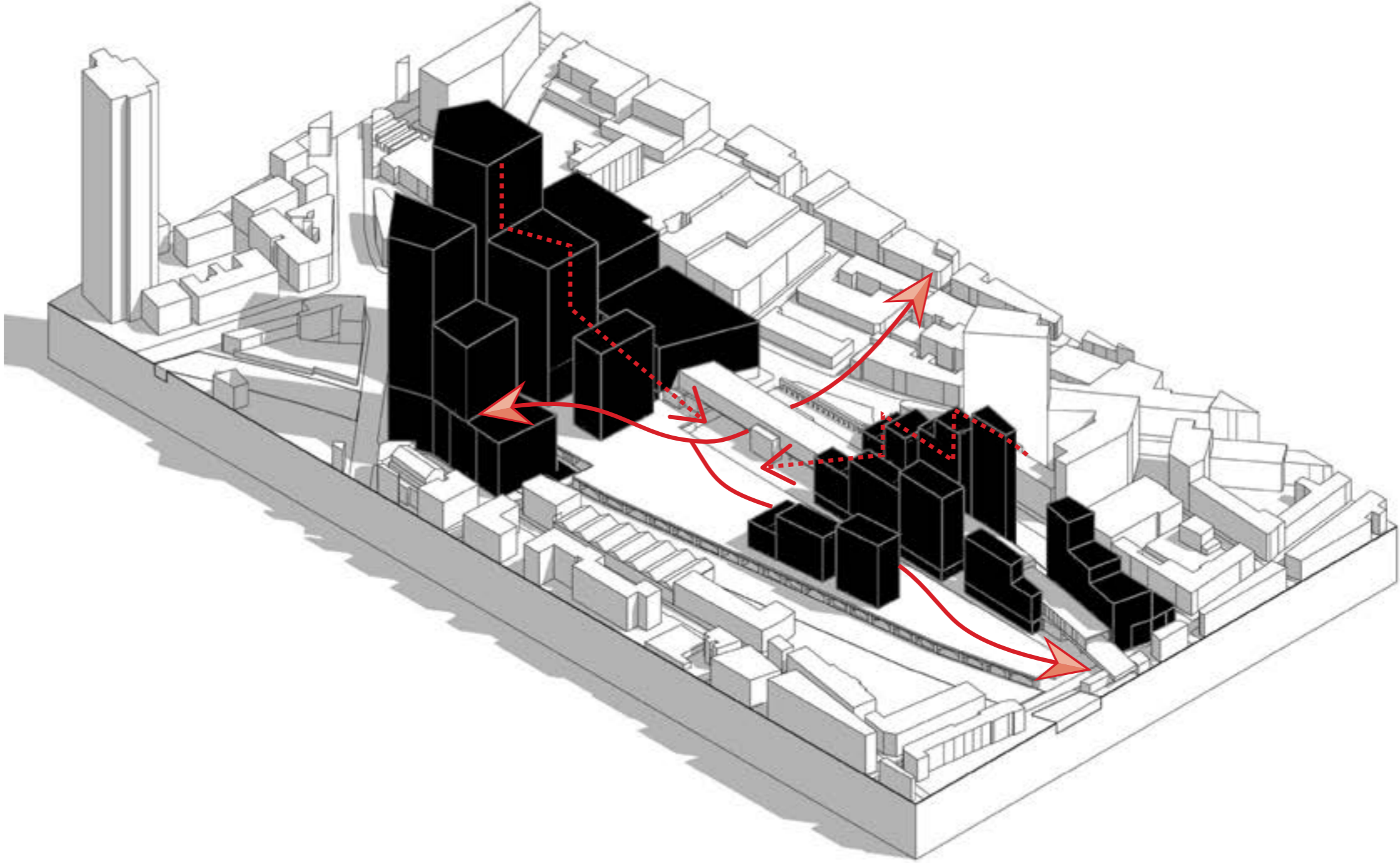
The original masterplan



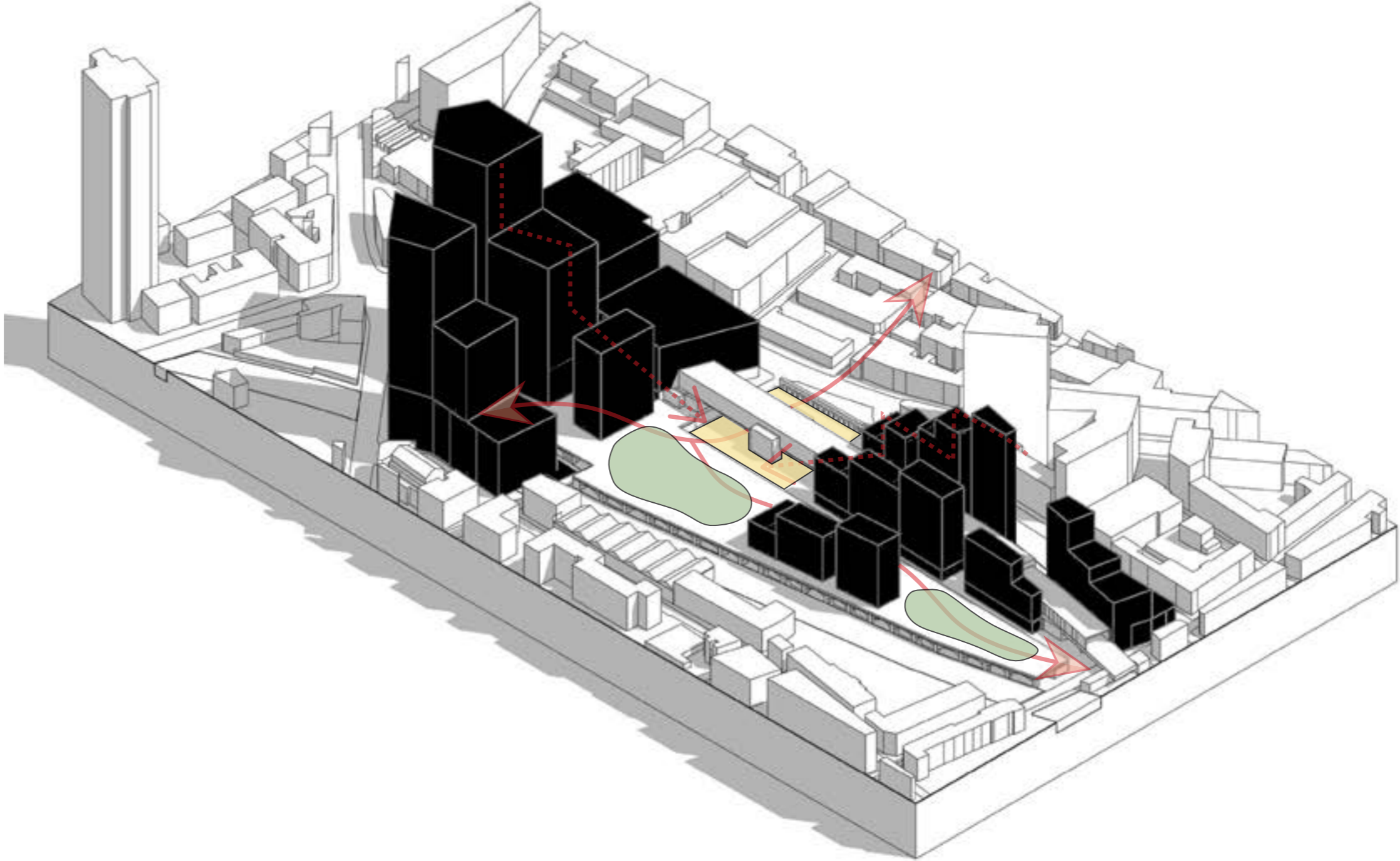
The new proposal



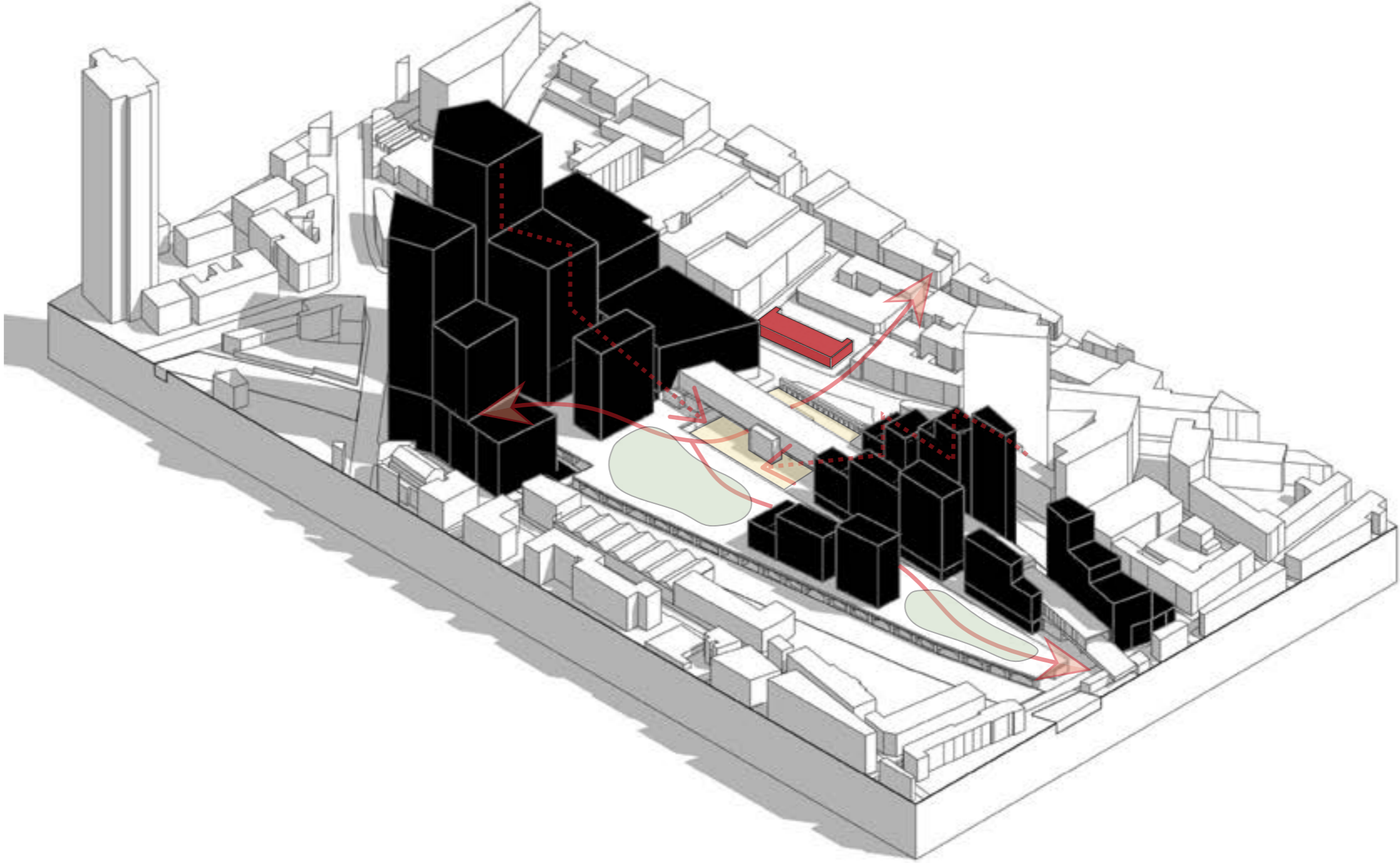
The new proposal



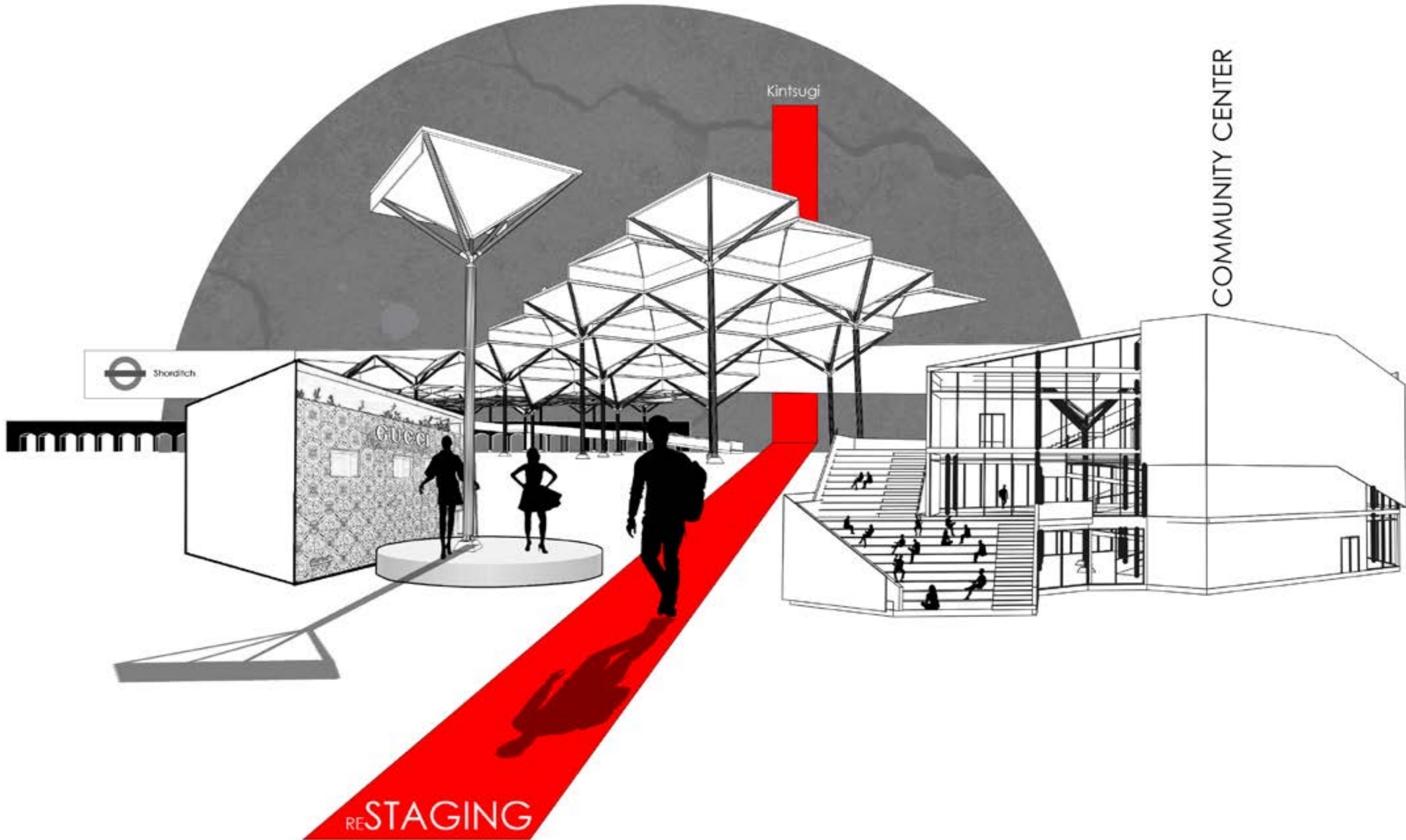
The new proposal



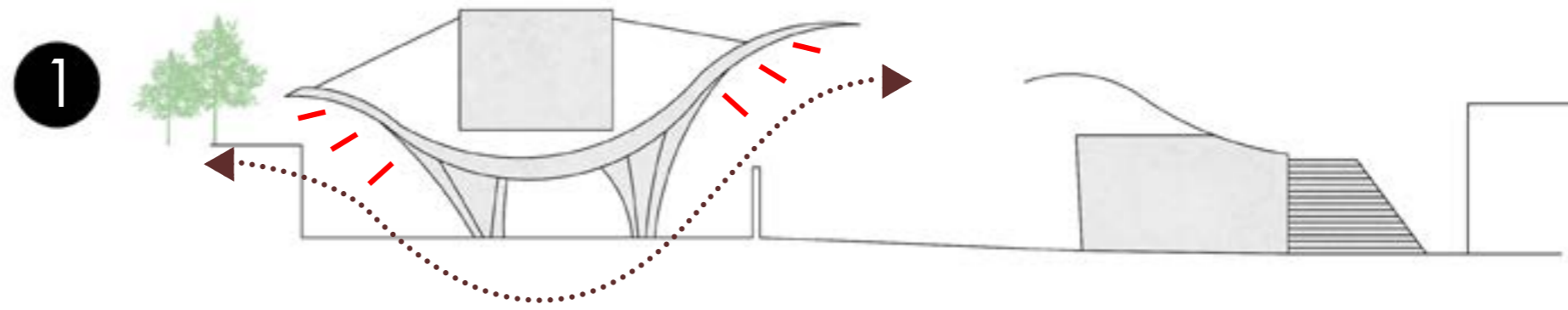
The new proposal



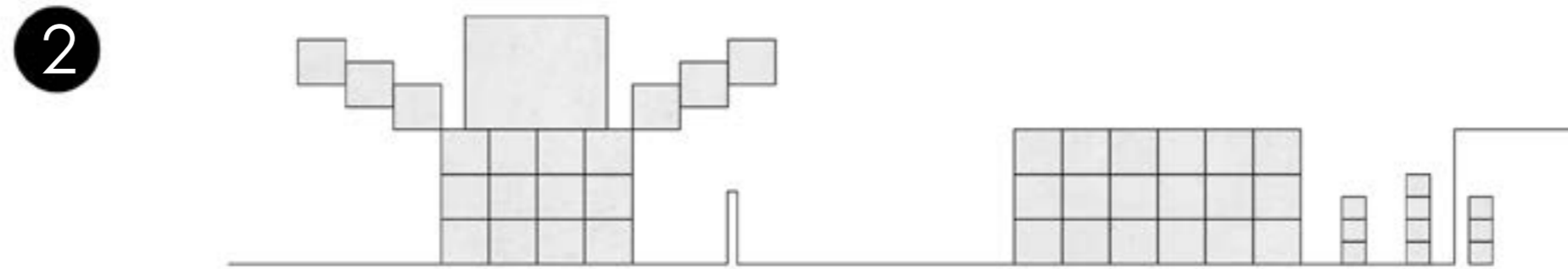
The proposed vision



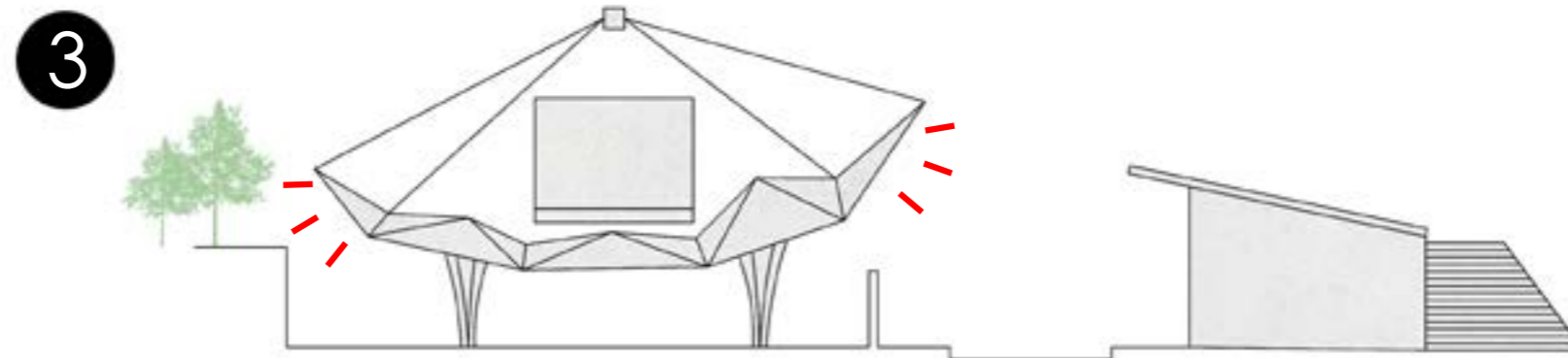
Parametric Structure



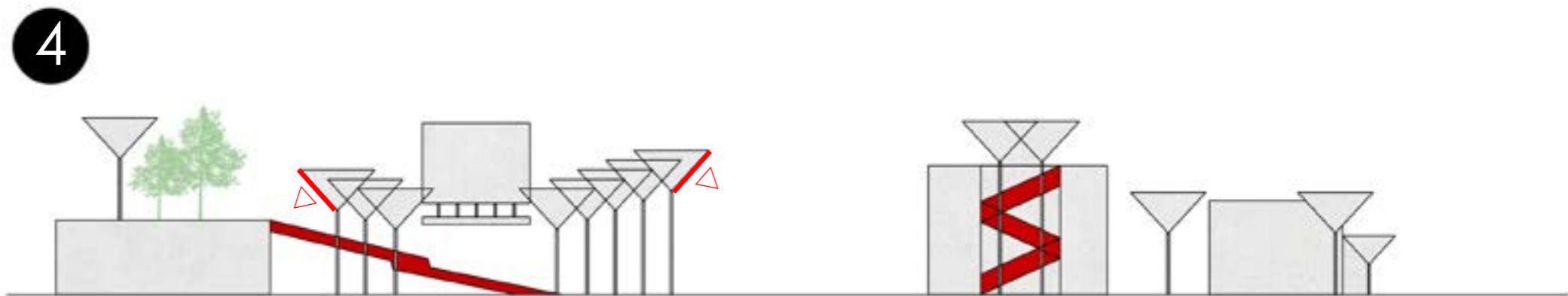
Modular system



Polygonal structure

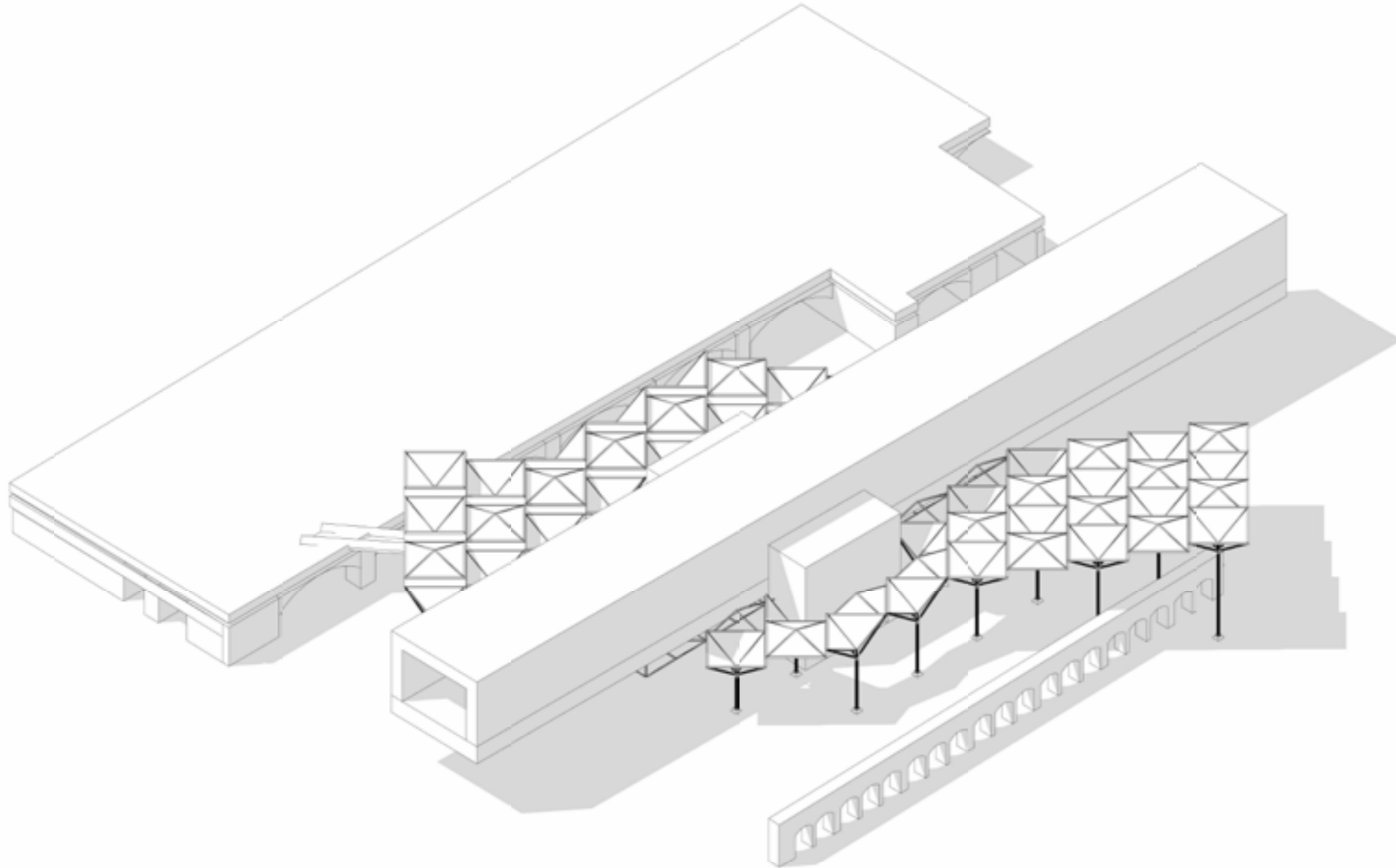


Combination

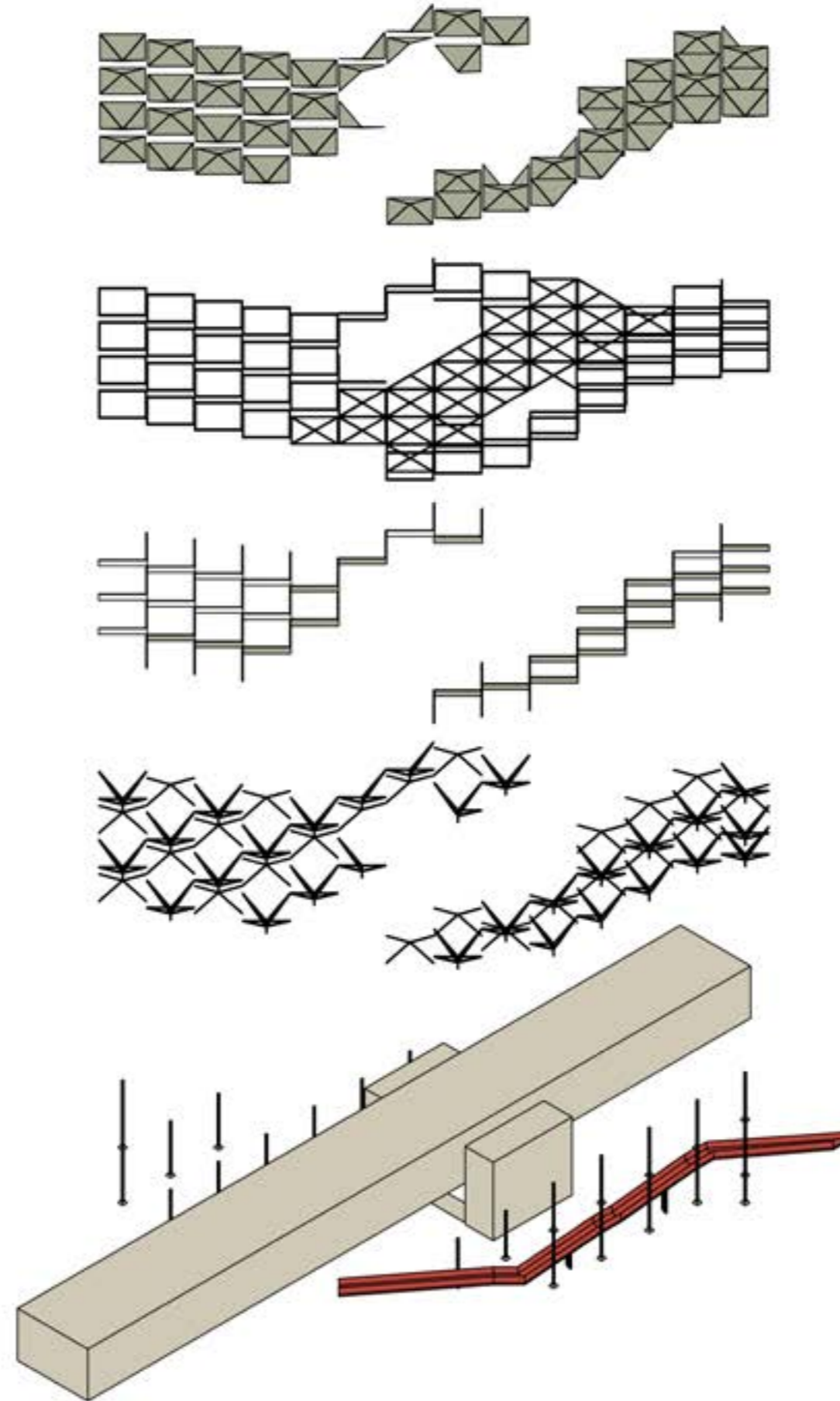


1

The urban canopy

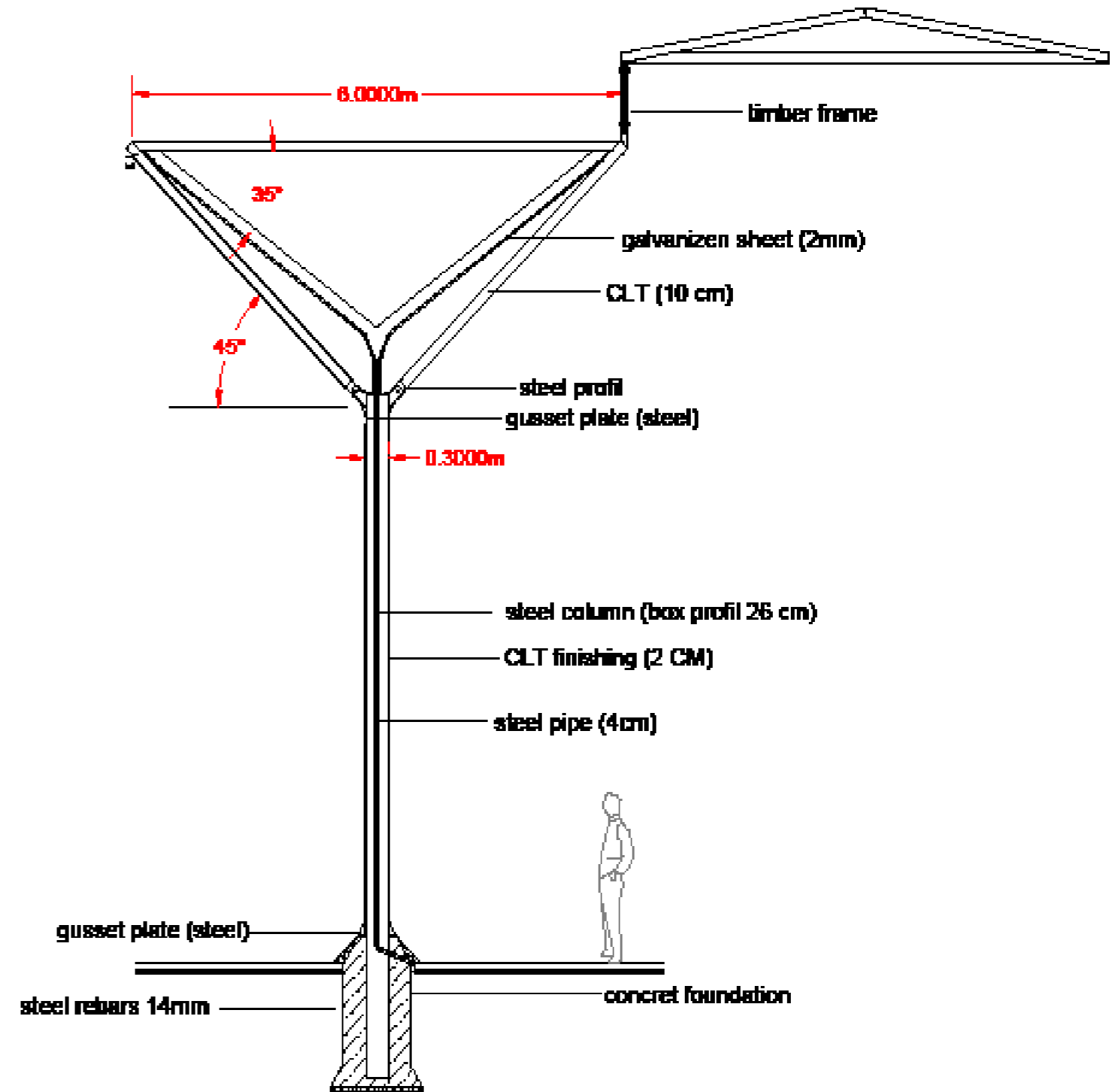
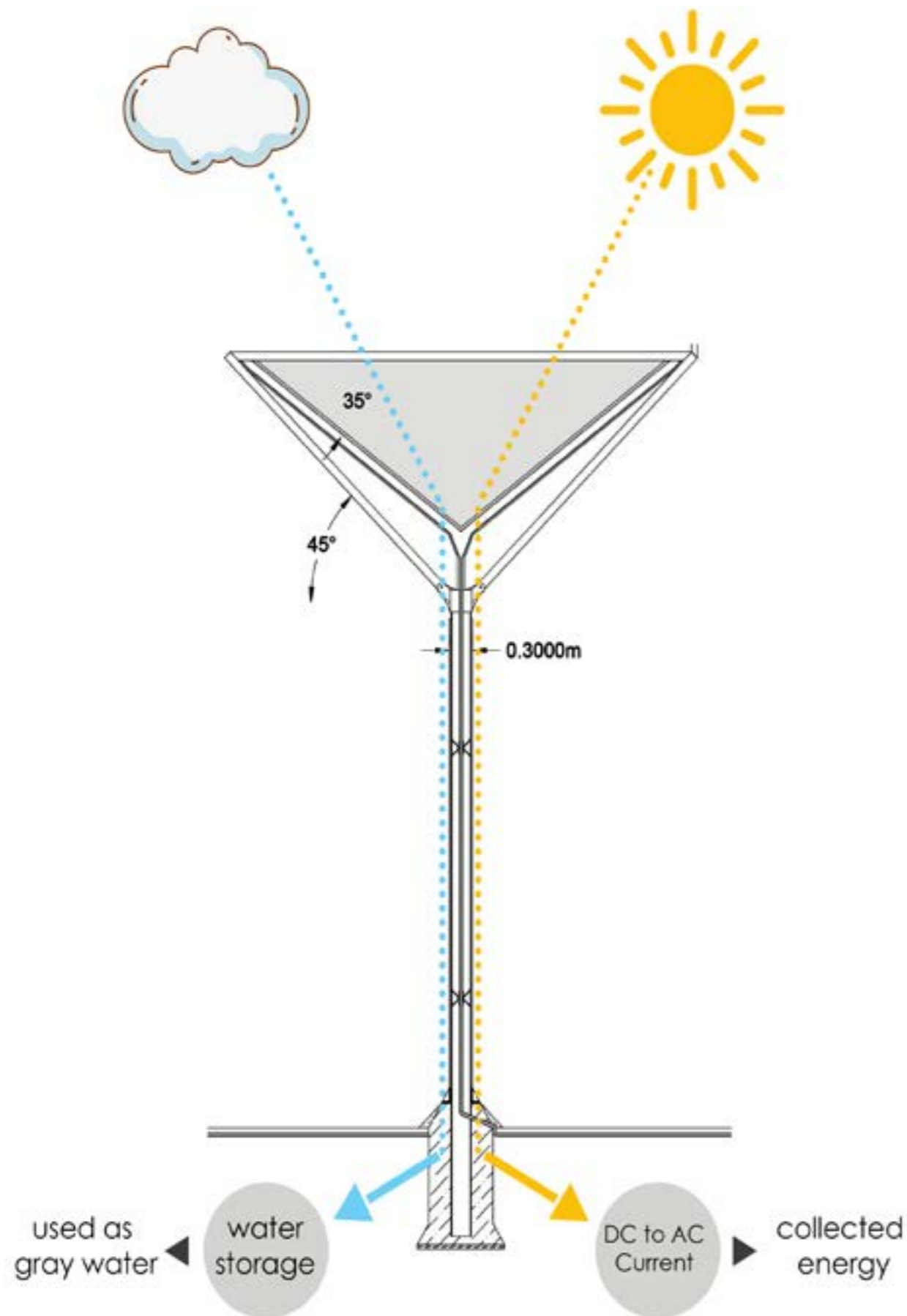


Canopy structure exploded



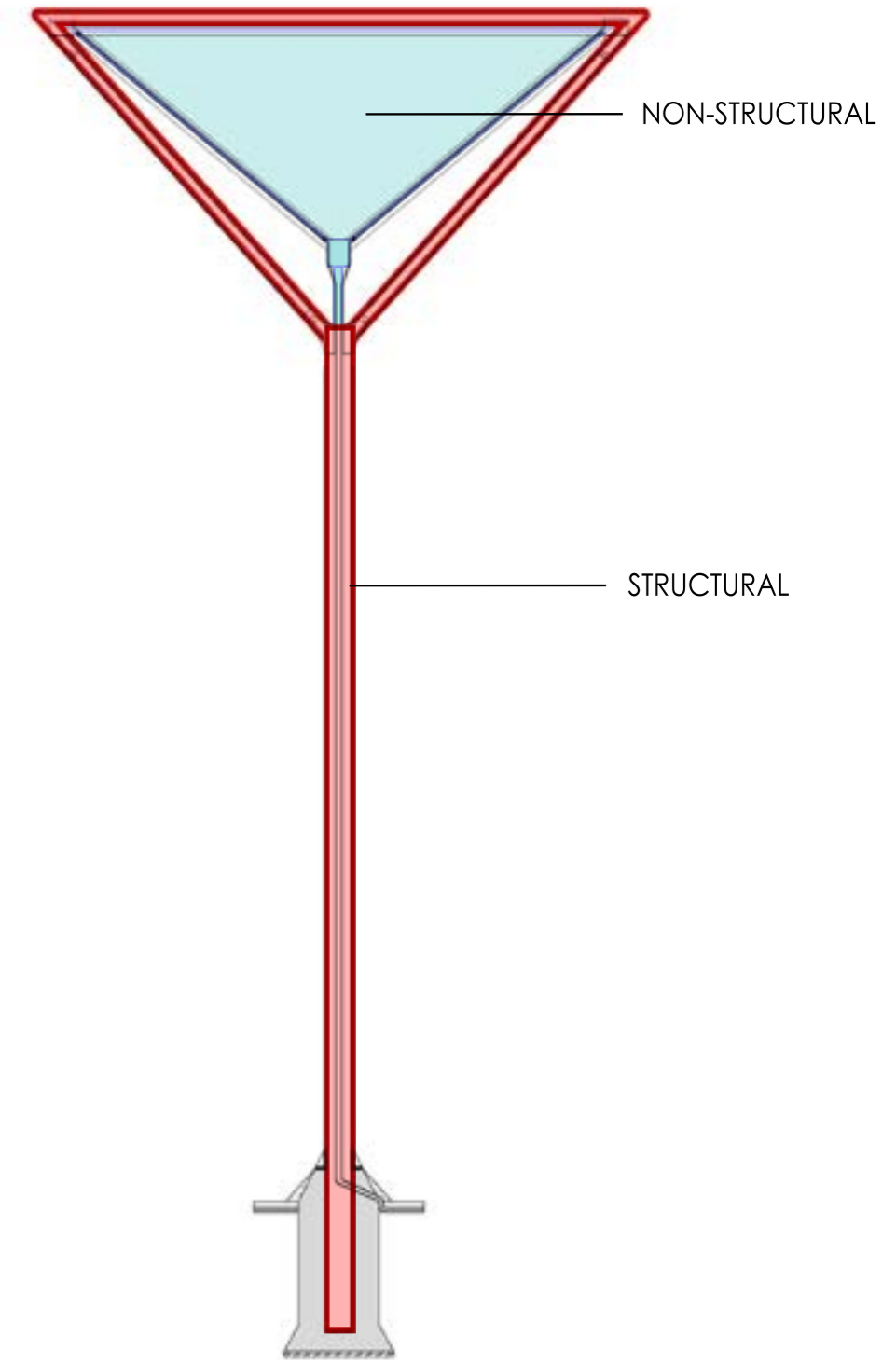
Canopy structure

details



Canopy structure

modular design

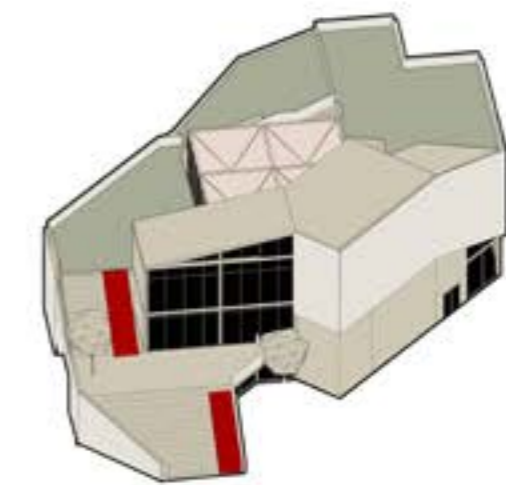
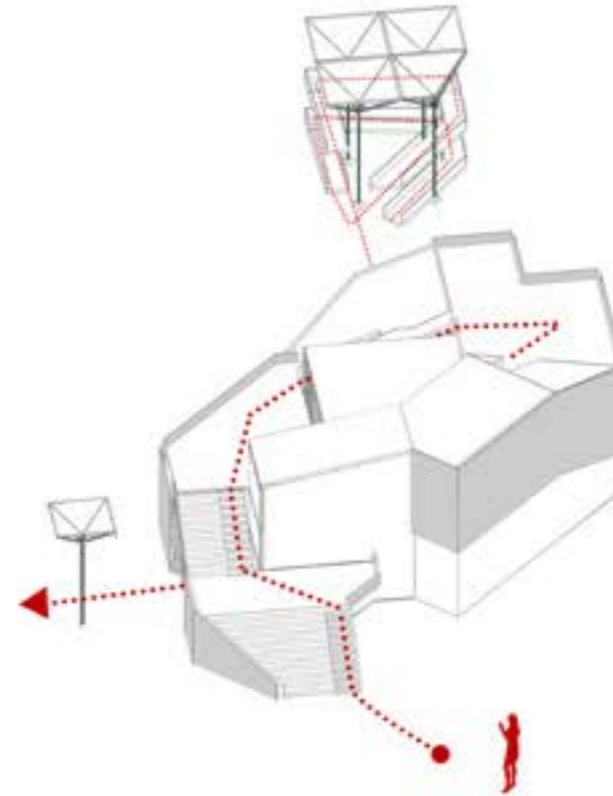
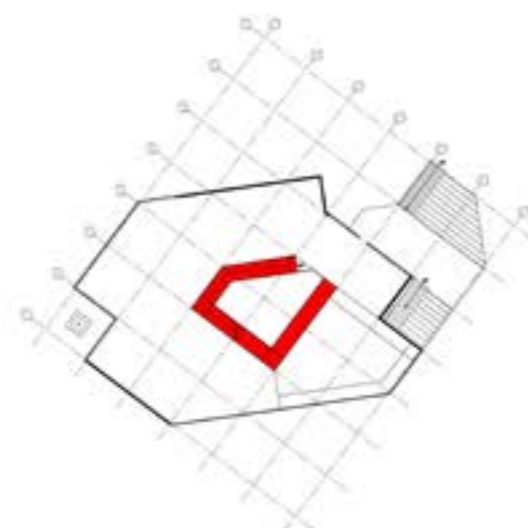
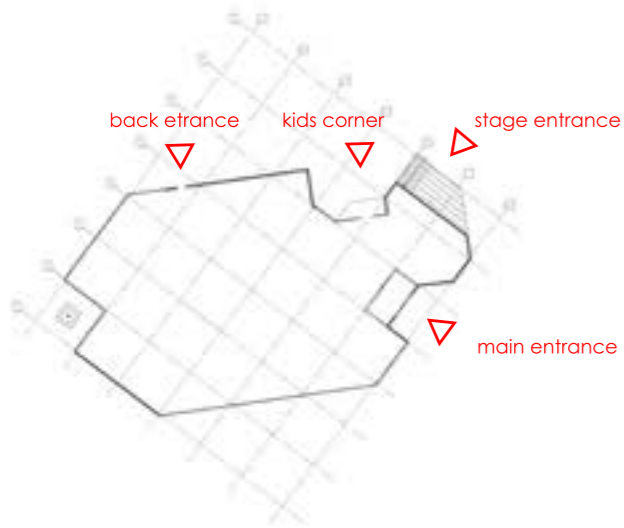
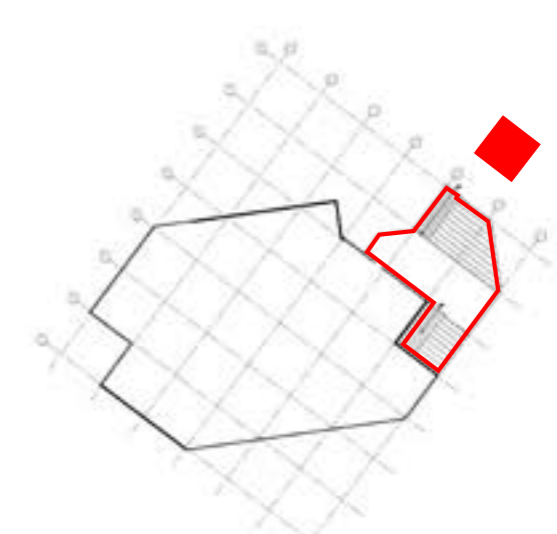
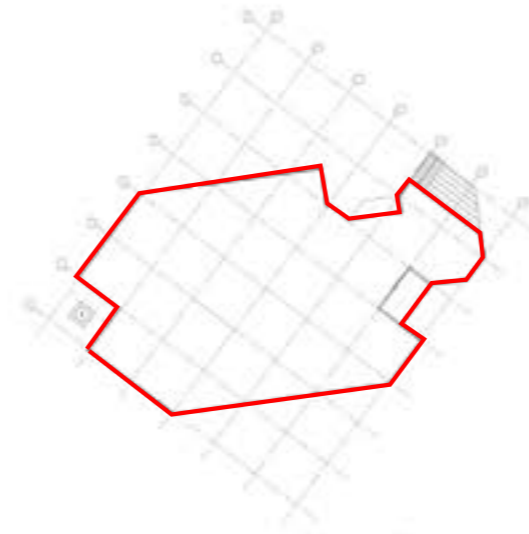
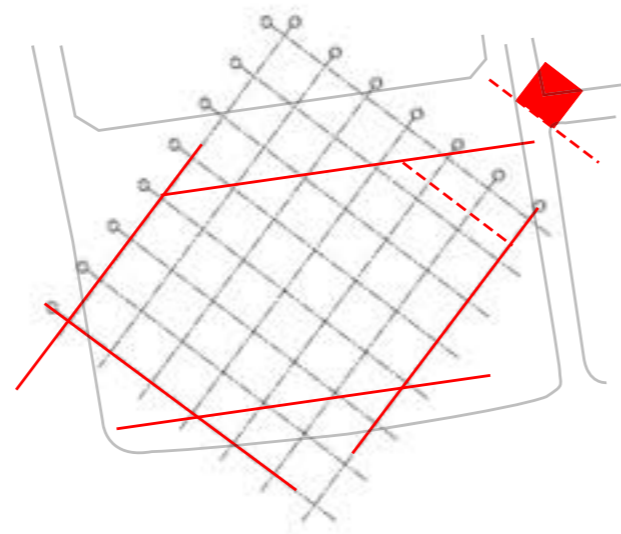
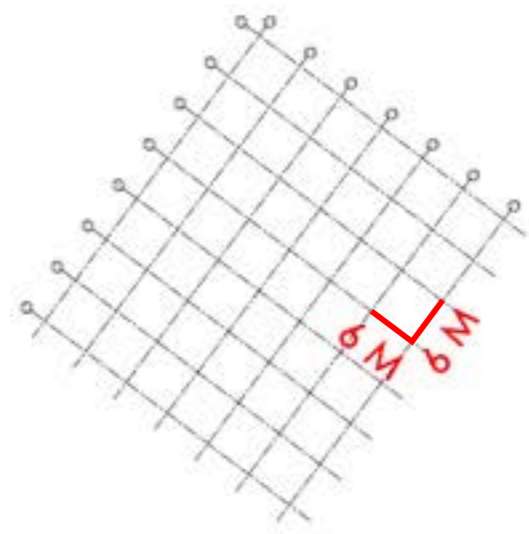




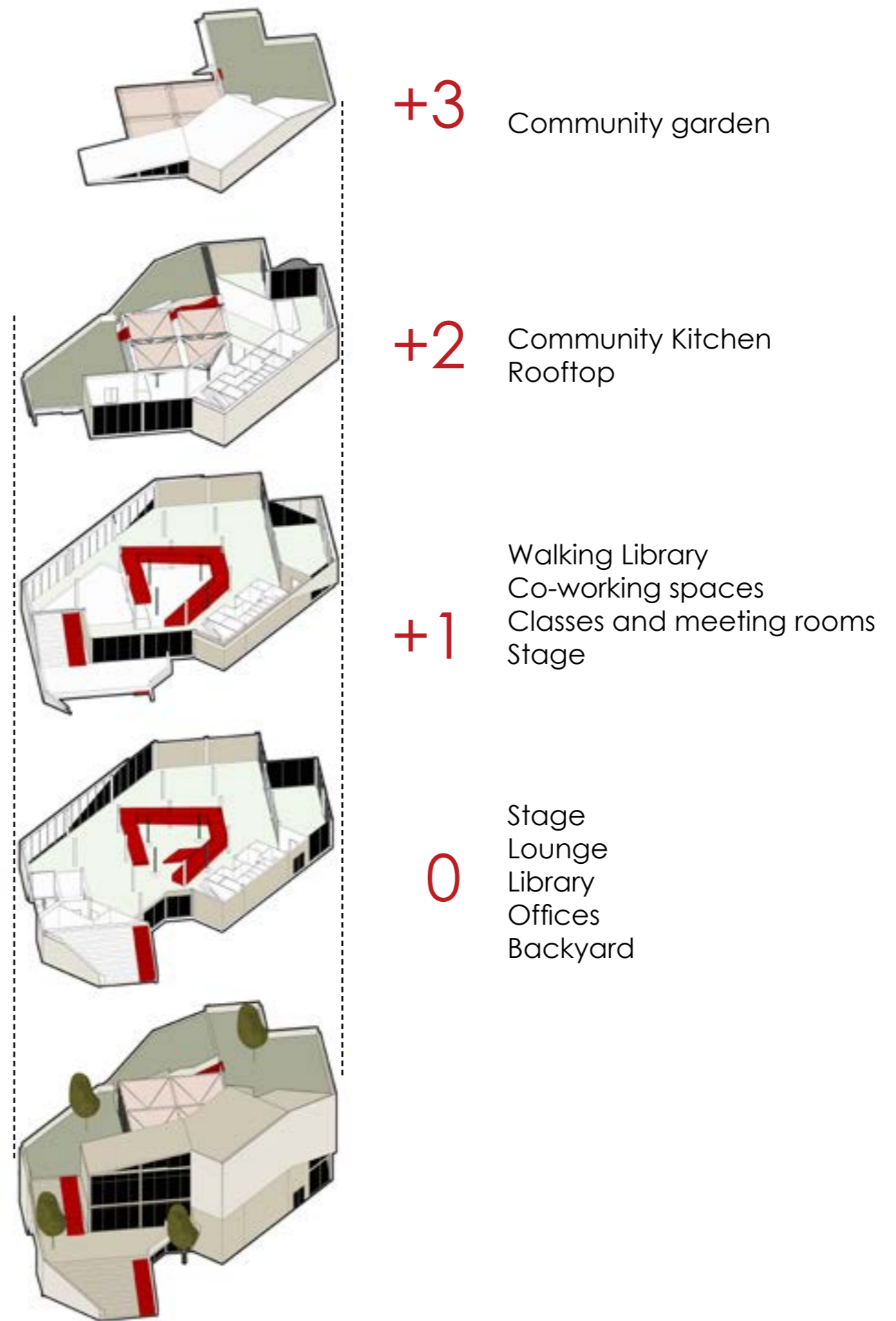
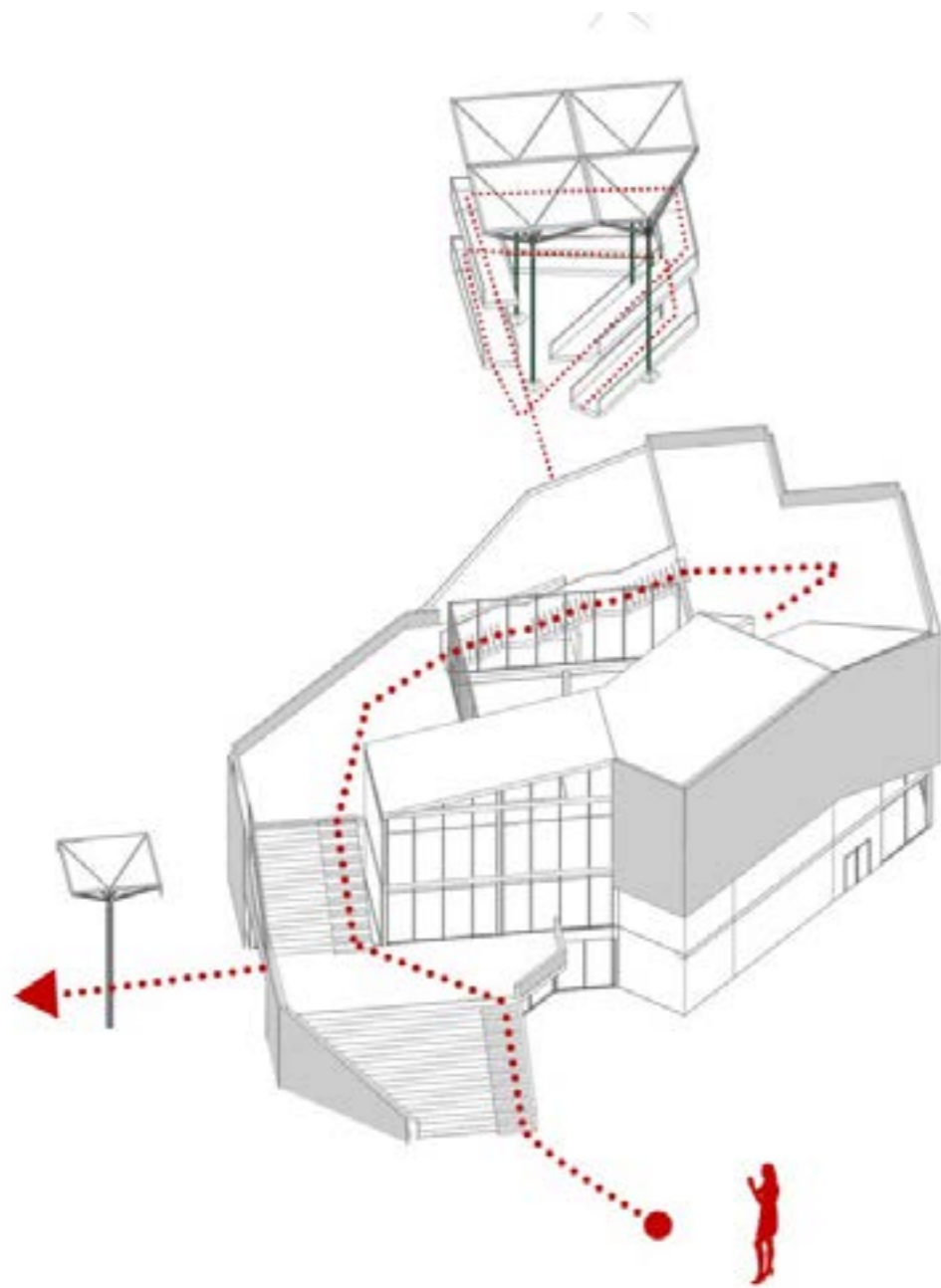


Community center

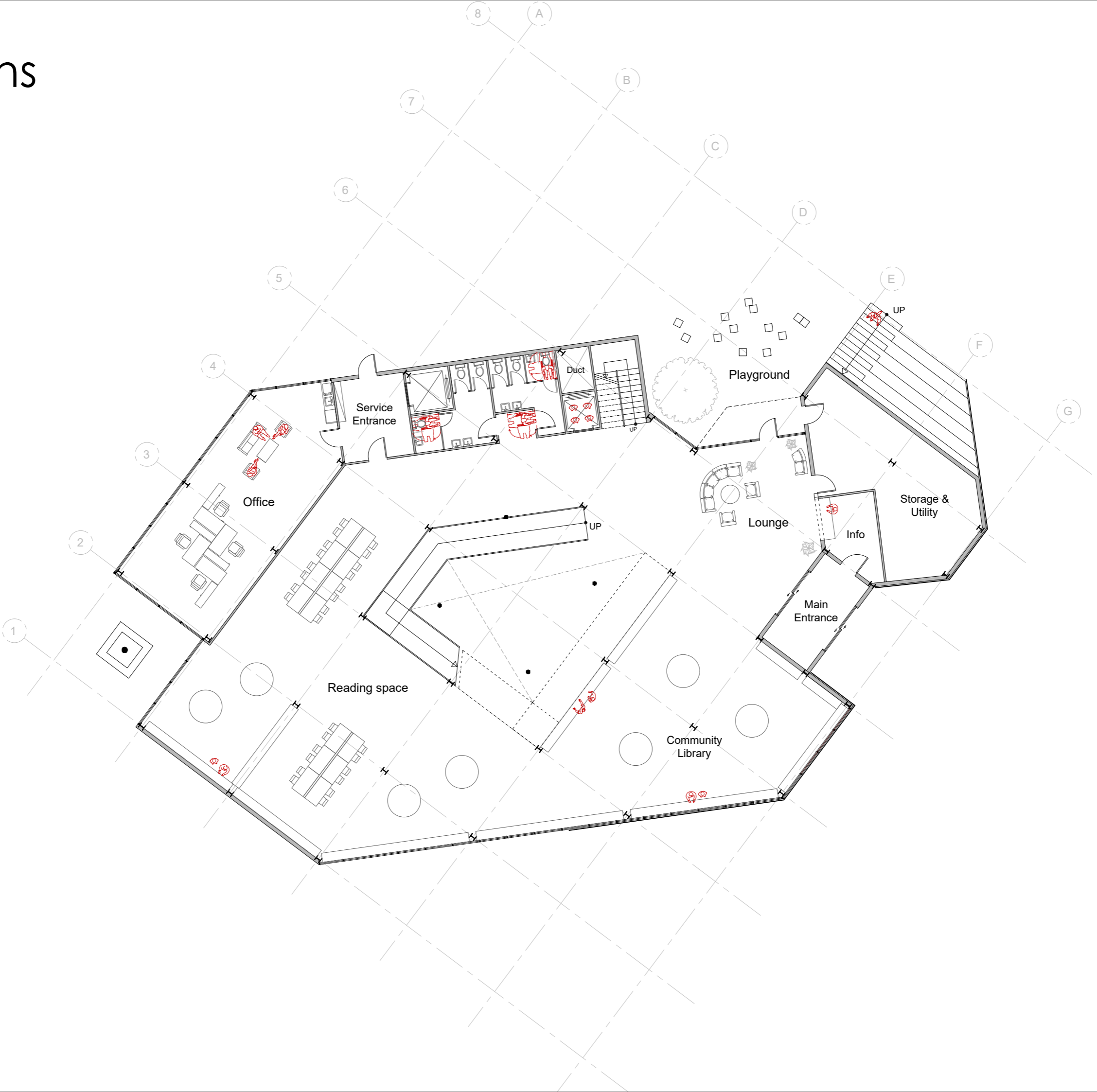
design development

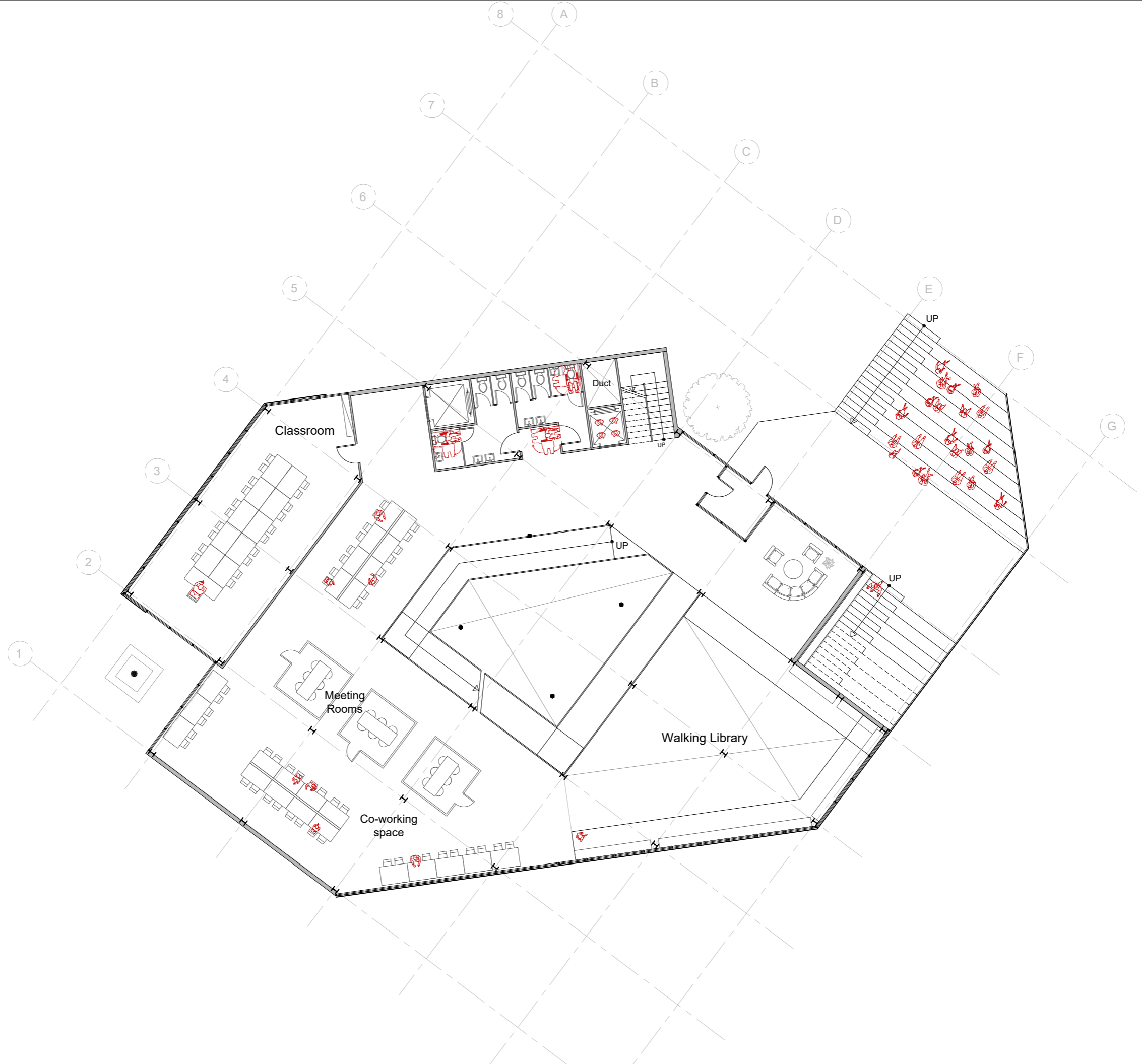


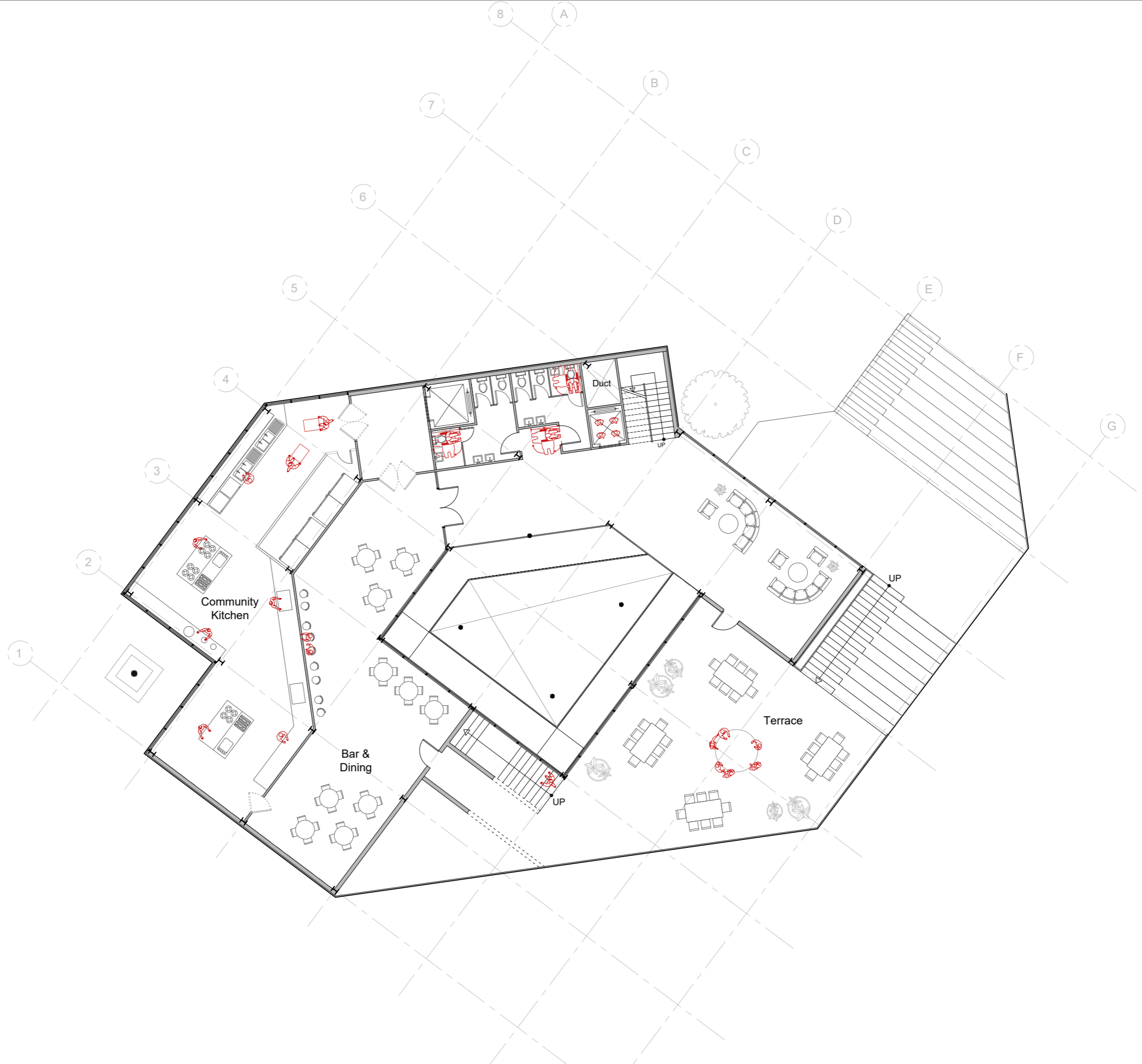
Community center

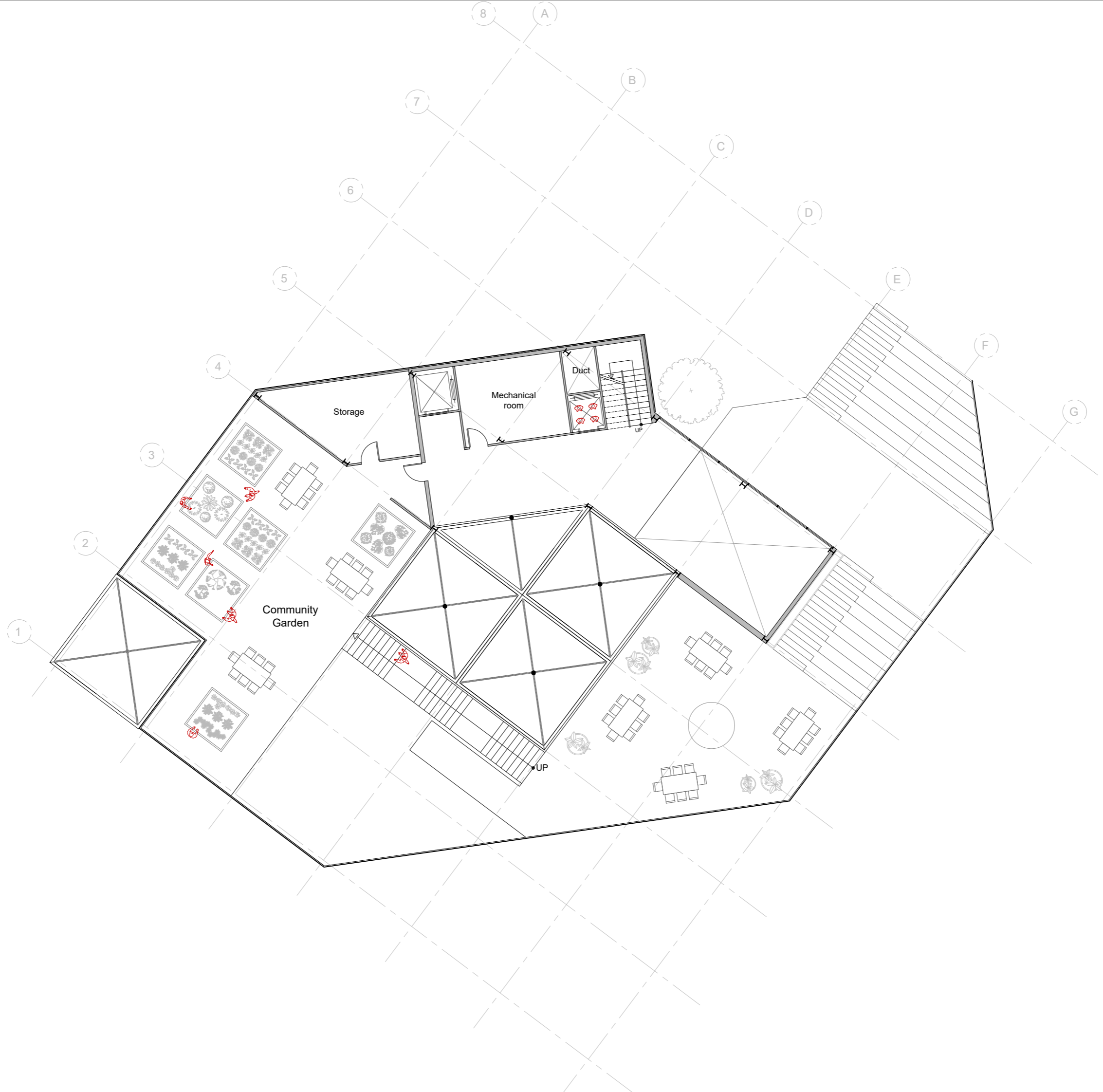


Floor plans





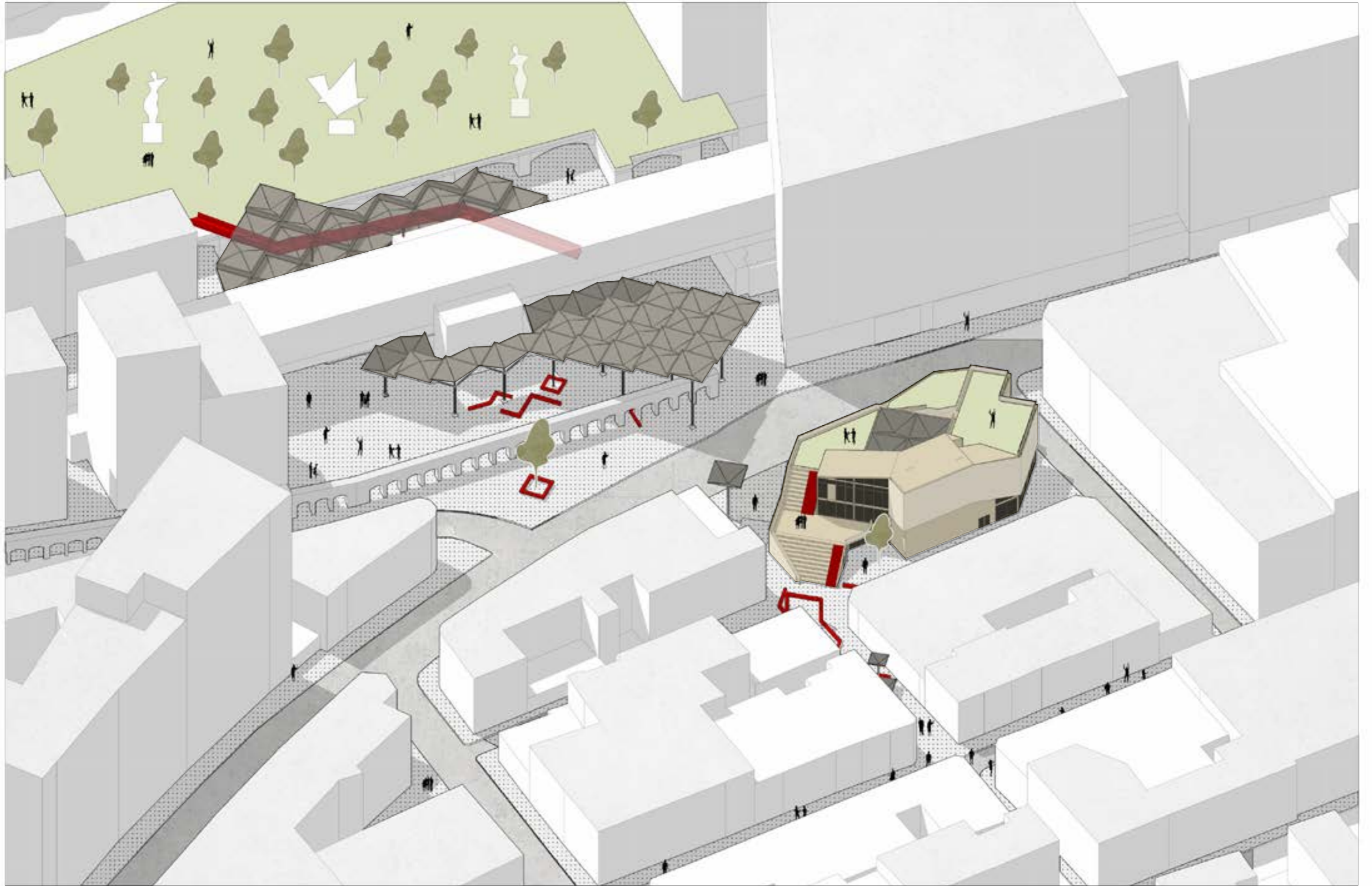






Urban section







Public spaces




The community stage at night

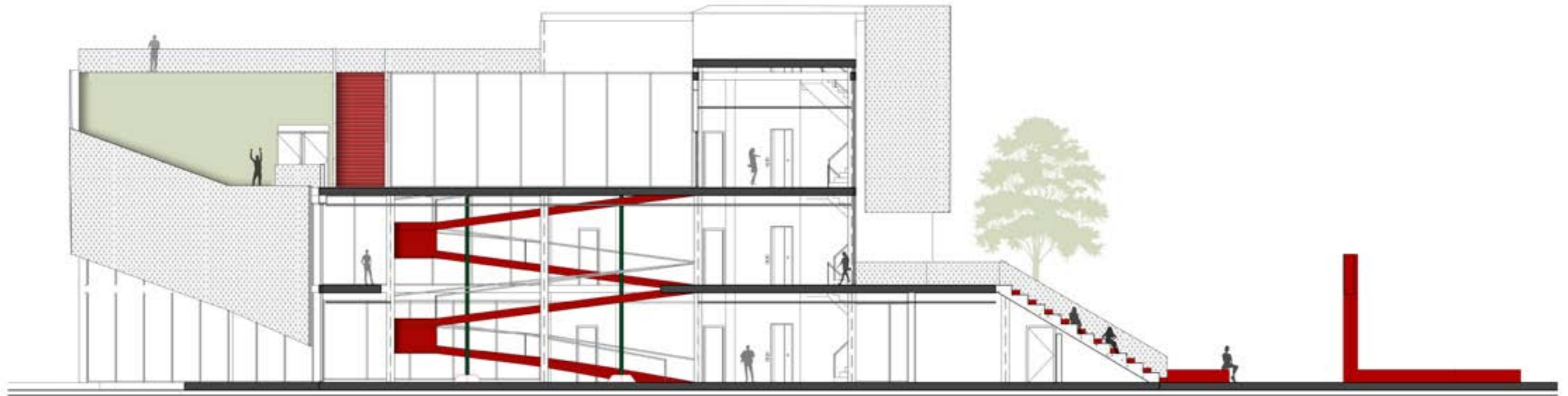
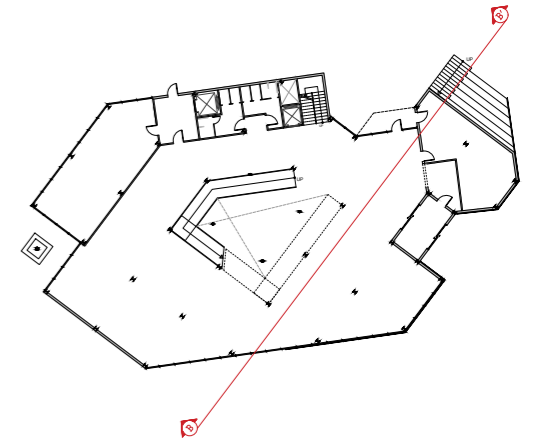
Elevations



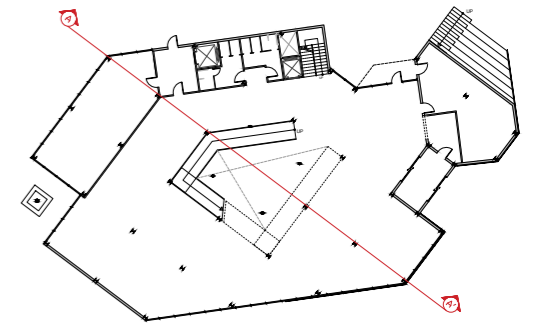
North



South

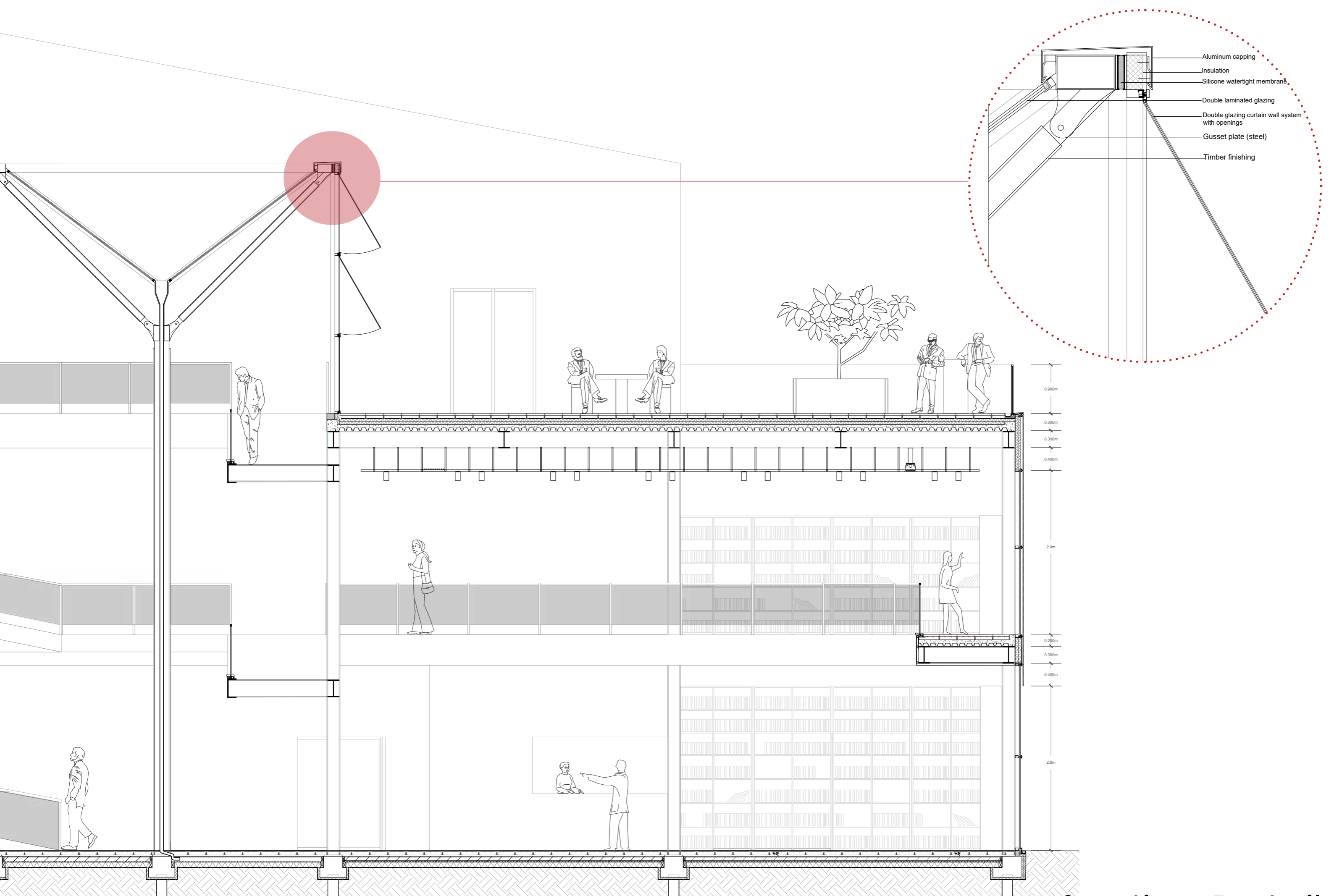


Section BB



Section AA



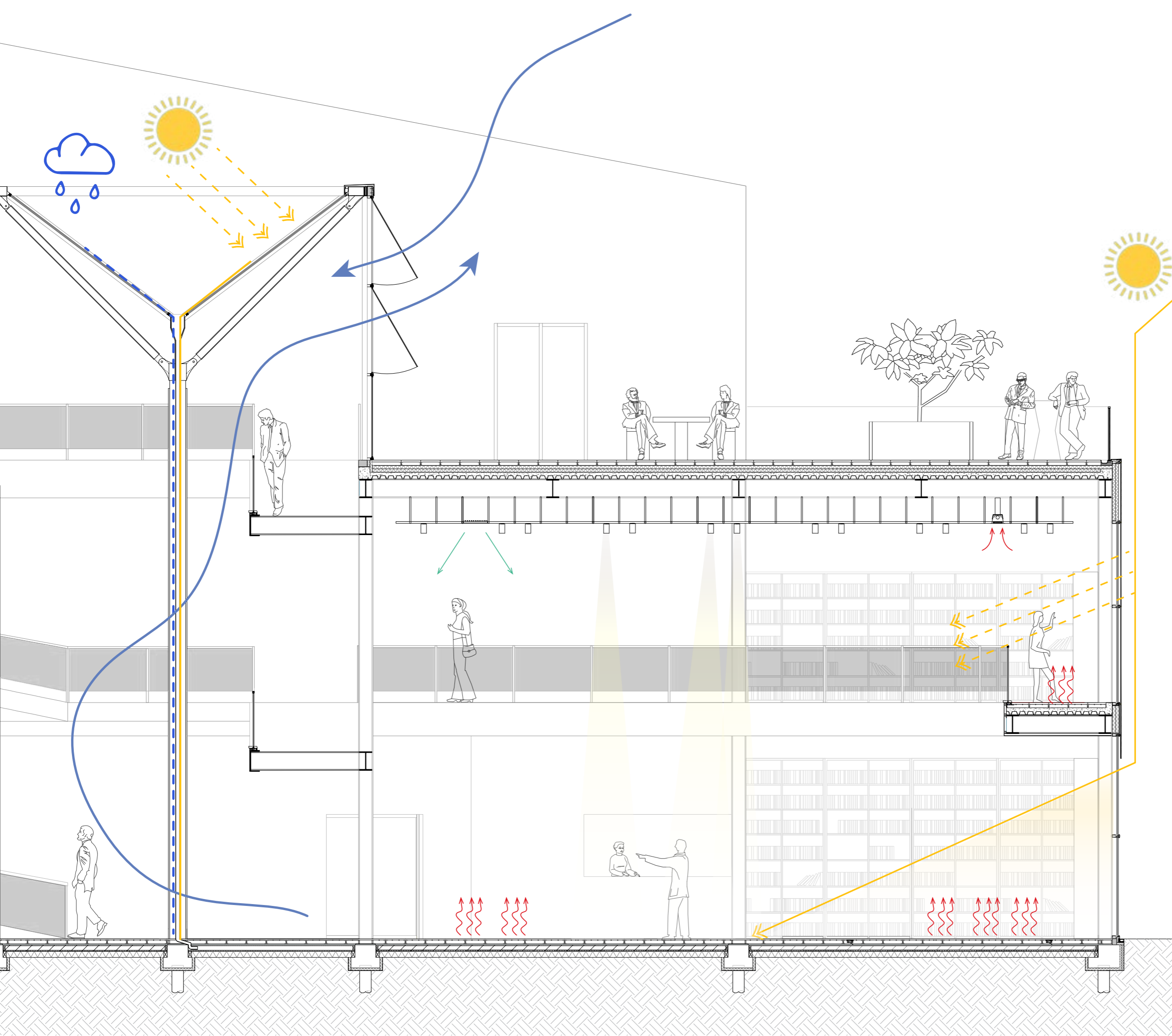


- Aluminum capping
- Insulation
- Silicone watertight membrane
- Double laminated glazing
- Double glazing curtain wall system with openings
- Gusset plate (steel)
- Timber finishing

0.900m
0.300m
0.300m
0.400m
2.9m
0.200m
0.300m
0.400m
2.9m

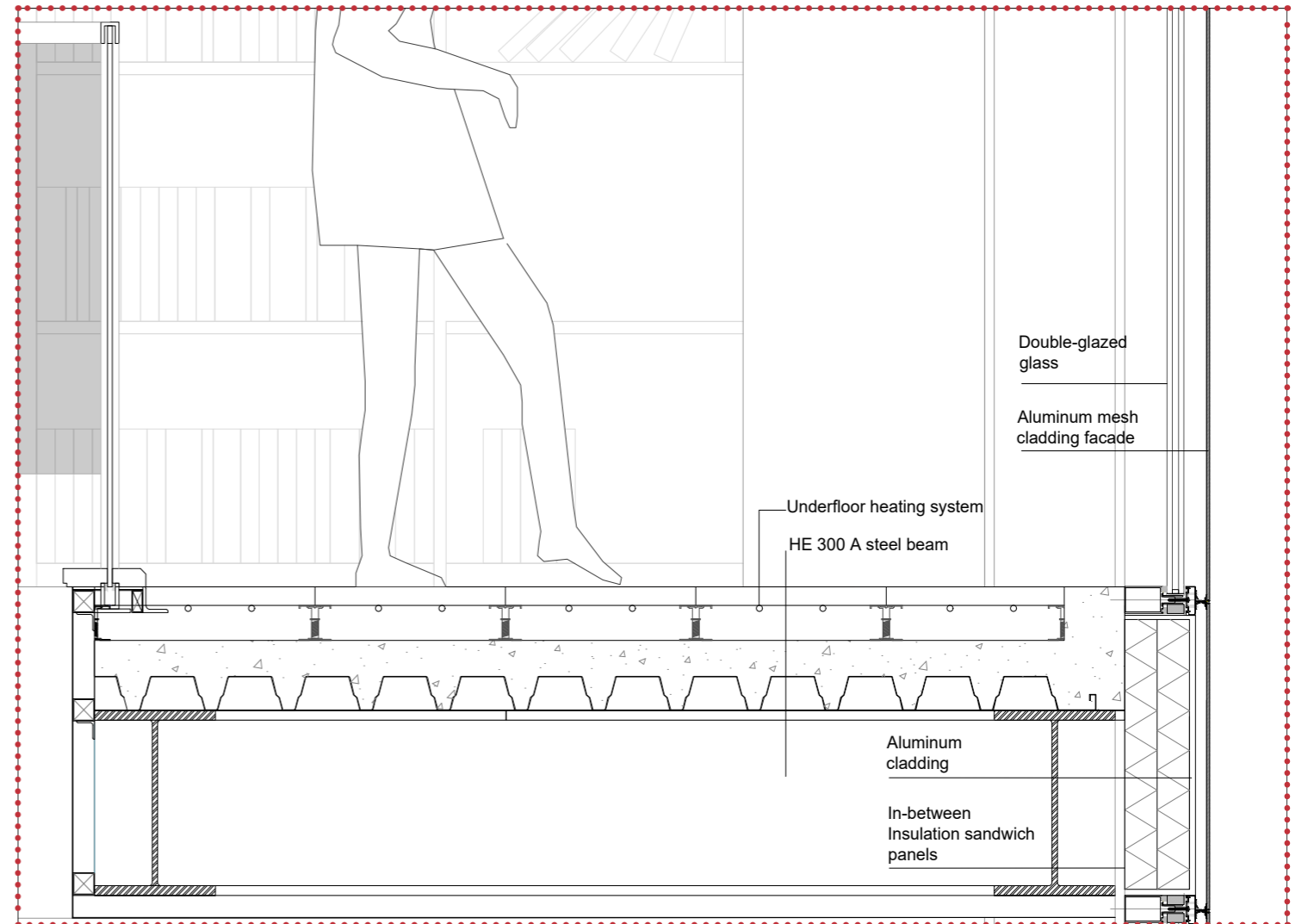
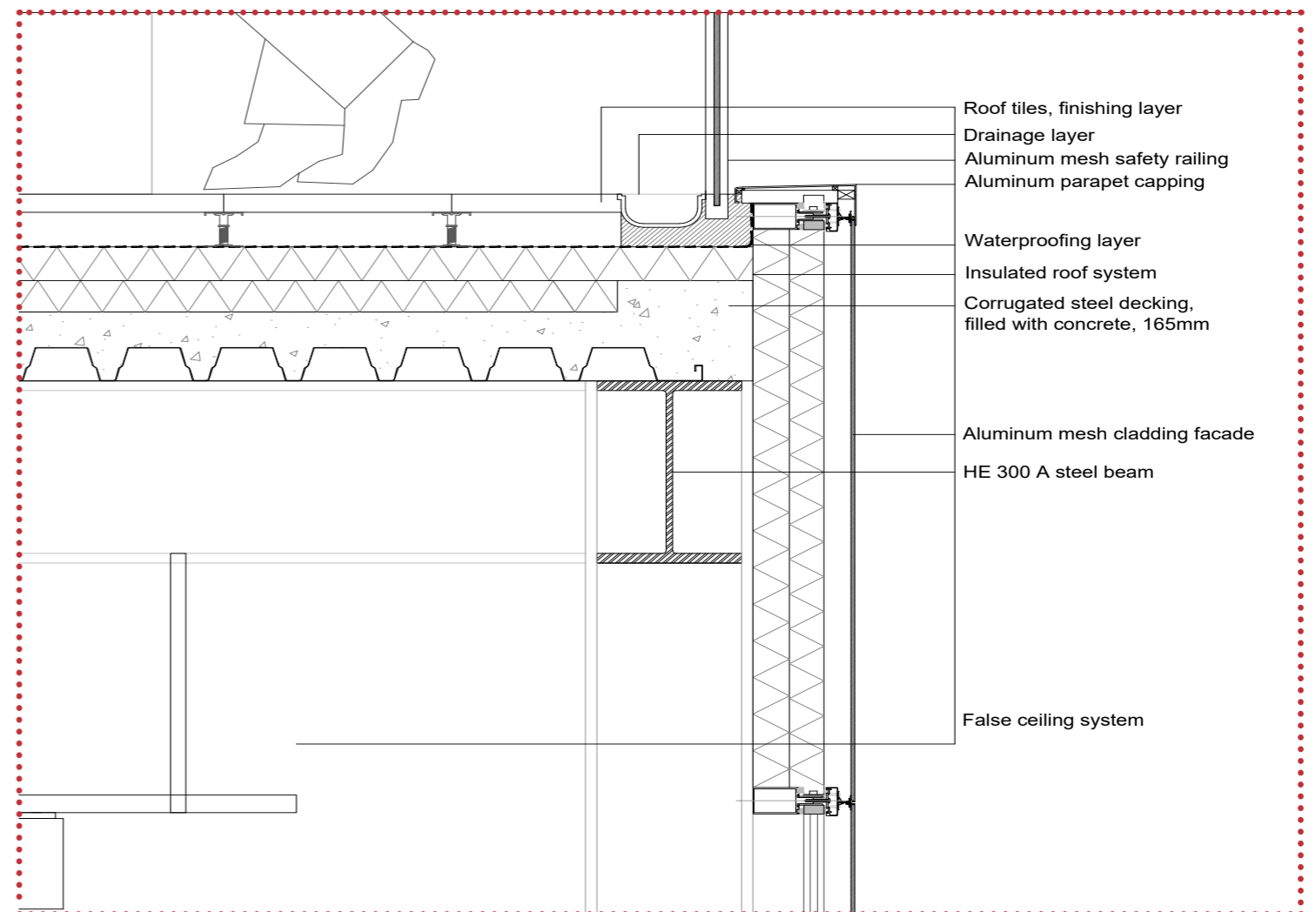
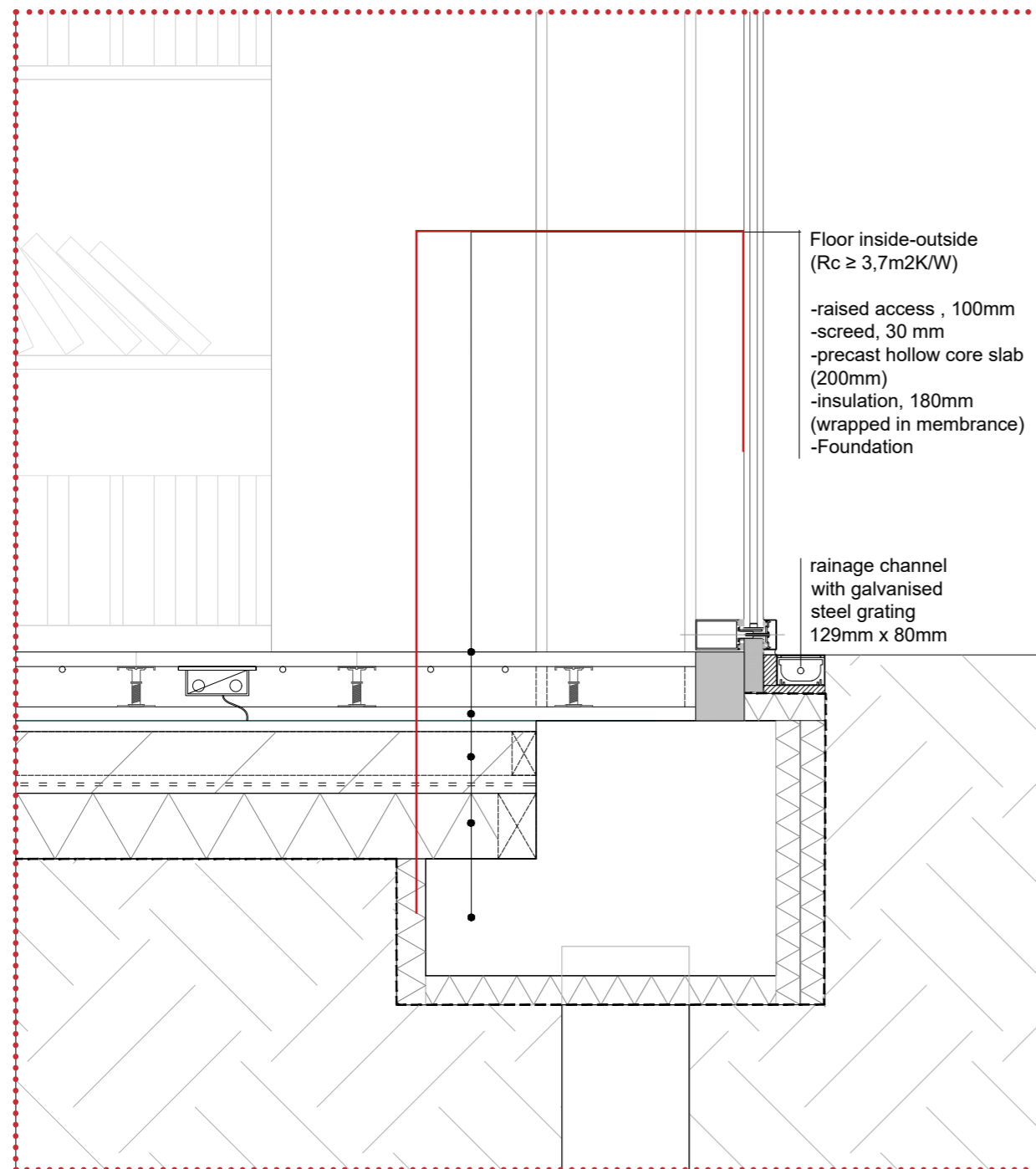
Section Detail







Building
Technology
Aspects

Details 1:5







Restaging the High Street

A strategy of regeneration for the high street by reactivating its interstices

Thank you!