

Numerical study on the effects of river bank stabilization

Sheikh, Maha; Crosato, Alessandra; Chavarrías, Víctor; Werner, Micha

Publication date

2023

Document Version

Final published version

Citation (APA)

Sheikh, M., Crosato, A., Chavarrías, V., & Werner, M. (2023). *Numerical study on the effects of river bank stabilization*. 33-34. Poster session presented at NCR Days 2023, Nijmegen, Netherlands.

Important note

To cite this publication, please use the final published version (if applicable).
Please check the document version above.

Copyright

Other than for strictly personal use, it is not permitted to download, forward or distribute the text or part of it, without the consent of the author(s) and/or copyright holder(s), unless the work is under an open content license such as Creative Commons.

Takedown policy

Please contact us and provide details if you believe this document breaches copyrights.
We will remove access to the work immediately and investigate your claim.

Green Open Access added to TU Delft Institutional Repository

'You share, we take care!' - Taverne project

<https://www.openaccess.nl/en/you-share-we-take-care>

Otherwise as indicated in the copyright section: the publisher is the copyright holder of this work and the author uses the Dutch legislation to make this work public.

Towards 2048: the next 25 years of river studies

Book of Abstracts
NCR DAYS 2023
12-13 April | Radboud University

Netherlands
Centre for
River studies **NCR**

Wilco C.E.P. Verberk
Frank P.L. Collas
Gertjan W. Geerling
Marie-Charlott Petersdorf (eds.)
NCR Publication: 51-2023

NCR DAYS 2023

Towards 2048: The next 25 years of river studies

Wilco Verberk, Frank Collas, Gertjan Geerling & Marie-Charlott Petersdorf (eds.)

Organising partner:

Radboud University**Conference venue**

Lindenberg Cultuurhuis
Ridderstraat 23
6511 TM Nijmegen
The Netherlands

telephone: +31 24 327 39 11
e-mail: info@delindenberg.com
www: <https://www.delindenberg.com>

Contact NCR

dr. ir. K.D. Berends (Programme Secretary)
Netherlands Centre for River Studies
c/o Deltares
Boussinesqweg 1, 2629 HV Delft
P.O. Box 177, 2600 MH Delft
The Netherlands

telephone: +31 6 21 28 74 61
e-mail: secretary@ncr-web.org
www: <http://www.ncr-web.org>

Cite as: Wilco Verberk, Frank Collas, Gertjan Geerling, & Marie-Charlott Petersdorf (eds.) (2023), *Towards 2048: The next 25 years of river studies: NCR DAYS 2023 Proceedings*. Netherlands Centre for River Studies publication 51-2023

Photo credits cover: F.P.L. Collas

Copyright © 2023 Netherlands Centre for River studies

All rights reserved. No part of this document may be reproduced in any form by print, photo print, photo copy, microfilm or any other means, without written permission from the publisher: Netherlands Centre for River studies.

<h2>Numerical study on the effects of river bank stabilization</h2>	<p>Authors: Maha Sheikh^a, Alessandra Crossato^{a,b} Victor Chavarrias^c Micha Werner^a</p>
---	---

Highlights

- A 2D numerical model developed in Delft 3D to study the effects of river bank stabilization
- Stabilizing the outer river bends results in a less sinuous and narrower channel with sharper bends.
- The river morphological behaviour to bank stabilization should be kept in mind while planning the land use nearby rivers

<p>Overview</p> <p>The purpose of bank stabilization is to prevent lateral shift of rivers caused by bank erosion (Julien 2012). However, changes in river morphology after bank stabilization often result in damages and long-term drawbacks. For instance, shift in the river bank line increases the risk to nearby structures and agricultural land and the deepening of the river bed near the protected bank results in the failure of the bank protection structures (Minor et al., 2007; Tomohiro, 1996). Lack of knowledge about cross sectional and planimetric changes in rivers after bank stabilization intensifies the risk of damages to structures and land.</p> <p>To the best of author’s knowledge, no reliable numerical study is available till date to study the effects of bank stabilization on river morphology. This served as the main motivation of this study as this research aims at developing a numerical model for predicting the changes in river planform and thalweg profile after bank stabilization. We conducted a Delft 3D numerical study inspired by the work of Friedkin, (1945) . We set up model an initially straight channel with a transverse plate acting as forcing with the same bed materials, valley slope, variable discharge. Cycles of flow transformed the straight channel into a meandering river that reached a morphological state similar to that of Friedkin’s experiment # 1 of Part-II as shown in Figure 1b. The results of calibrated model are shown in .a Results of Calibrated model, ba. The model was validated against Friedkin’s experiment # 2 of Part-II. After it reached to a morphology as in the experiment, the banks were stabilized by revetment and differences were observed. This morphological configuration was then considered the starting point of the investigation. Several scenarios with longitudinal bank stabilization were simulated and the results were compared to base case with freely erodible banks.</p>	<p>Affiliations</p> <p>^a <i>Department of Water Resources and Ecosystems, IHE Delft Institute for Water Education, P.O Box 3015, 2601 DA, Delft, The Netherlands</i></p> <p>^b <i>Faculty of Civil Engineering and Geosciences, Delft University of Technology, Delft, The Netherlands</i></p> <p>^c <i>River dynamics and inland water transport, Deltares, Delft, Netherlands</i></p> <p>References</p> <p>Friedkin JF (1945) A Laboratory study of the meandering of alluvial rivers. U.S Army Corps of Engineers Waterways Experiment Stations, Vicksburg, MS, USA</p> <p>Julien PY (2012) River Mechanics. Cambridge University Press</p> <p>Minor B (2006) Barbs (Submerged Groynes) for River Bend Bank Protection: Application of a Three-Dimensional Numerical Model. Department of Civil Engineering, University of Ottawa</p> <p>Minor B, Rennie CD, Townsend RD (2007) ‘Barbs’ for river bend bank protection: Application of a three-dimensional numerical model. Can J Civ Eng 34:1087–1095. https://doi.org/10.1139/L07-088</p> <p>Tomohiro S (1996) Morphological Changes due to River Bank Protection. MSc Thesis, UNESCO-IHE, Delft, The Netherlands</p>
---	---

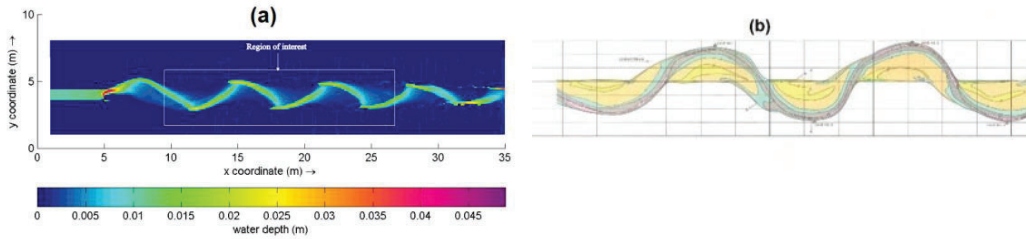


Figure 1. a Results of Calibrated model, b. Results of experiment # 1 of Part-II (source: Friedkin, 1945)

Preliminary Results

The model was used to analyze the effects of bank stabilization on different planimetric and cross-sectional parameters such as sinuosity, bend length, meander wavelength as chord lengths, meandering index, radius of curvature were compared with and without bank stabilization. Some preliminary results for the Friedkin’s case i.e. case with each outer bend stabilized near the thalweg except the last one are reproduced in

and **Error! Reference source not found..** In this case, it can be observed that bank stabilization restricts both the longitudinal and lateral movement of the river bends within a certain corridor and results in a smaller sinuosity as compared to a river without bank stabilization (base case). Therefore, bank stabilization on each outer bend results in reduced bend length, chord length and in some cases, it produces smaller sharp bends with reduced radius of curvature. In addition, decrease in the width of the channel and increase in the depth of thalweg was also observed.

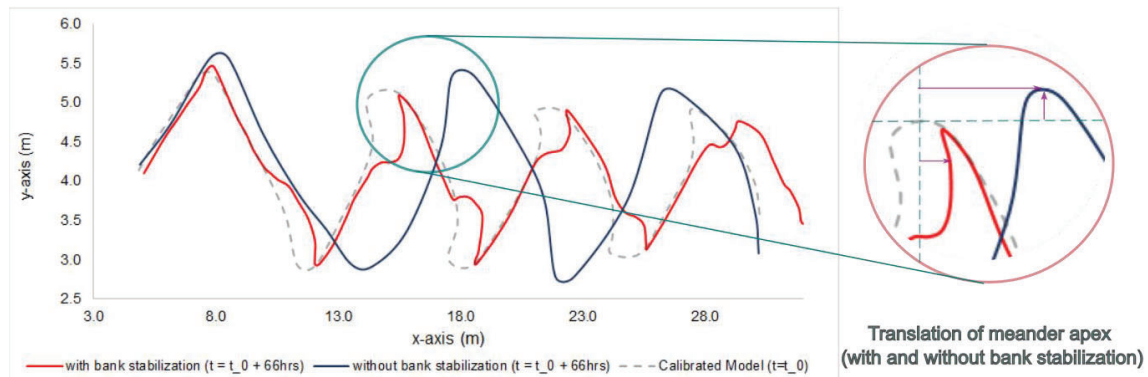


Figure 2: Planform changes (top view of thalweg) with and without bank stabilization

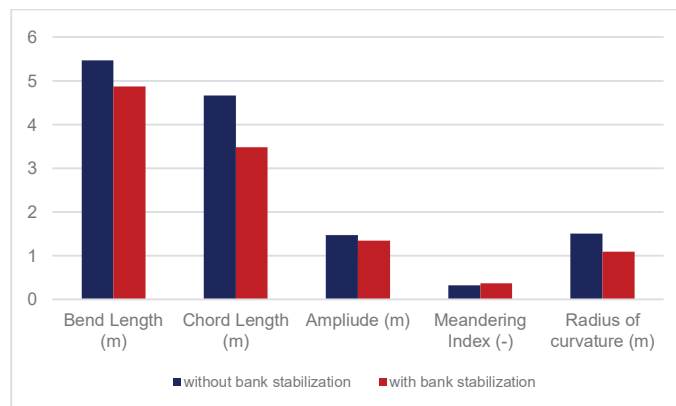


Figure 3: Comparison of modelled planimetric parameters with and without bank stabilization

The results produced by the model qualitatively agree with the experimental results of Friedkin and the field observations in real rivers. The analysis will be extended to analyze and compare the flood conductivity of rivers due to different configuration of bank stabilization. The study can also be extended