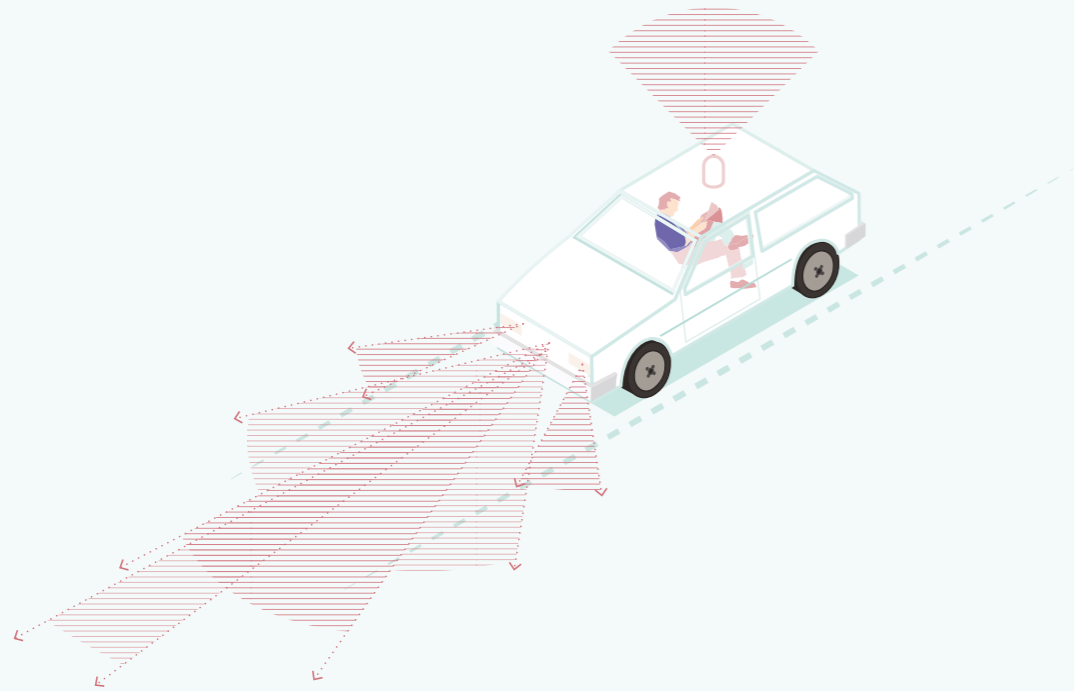


AUTOMATED DRIVING: DRIVING URBAN DEVELOPMENT?

AN INTEGRATED RESEARCH-BY-DESIGN
COMPUTATIONAL MODELLING APPROACH IN
URBAN PLANNING PROBLEMS



MARTIJN HOLLESTELLE
27/10/2017

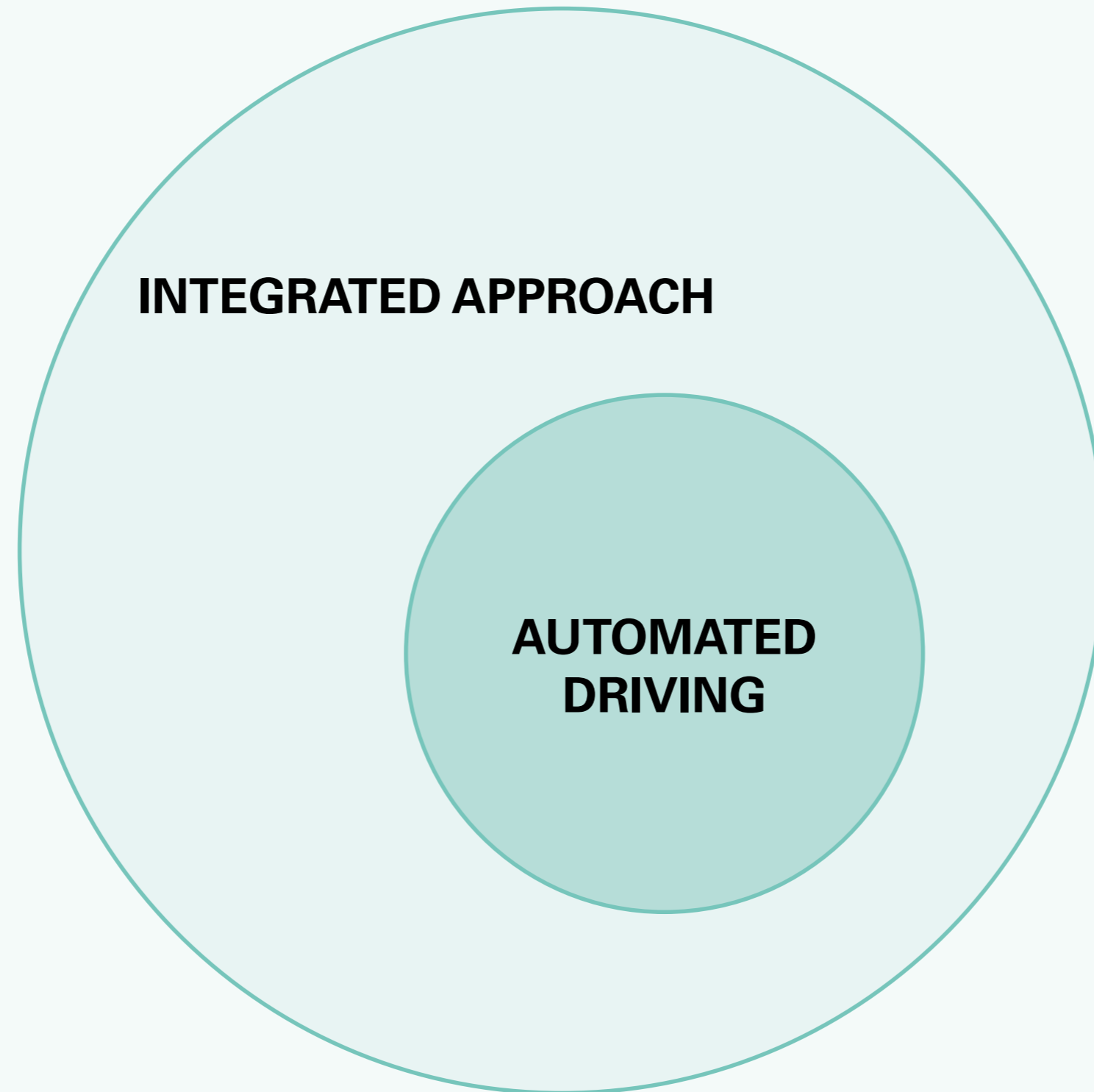
COMMITTEE:
DR. E.H. STOLK
DR. A VAN NES

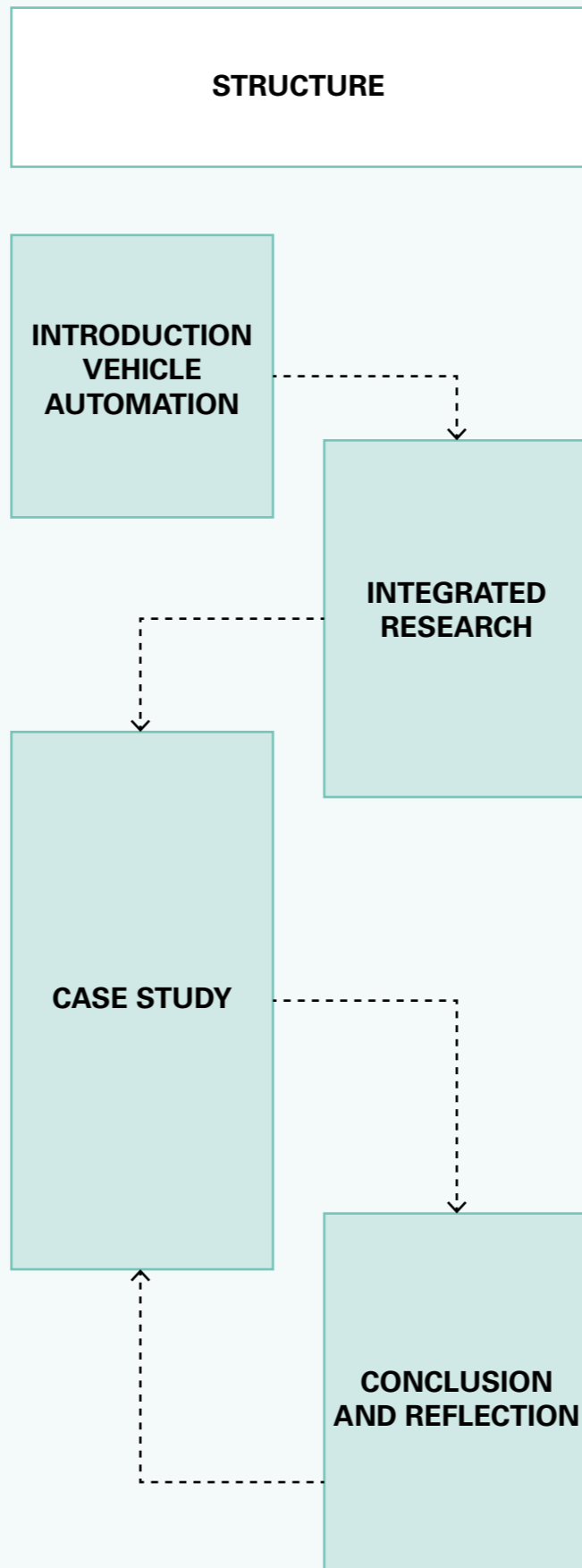
P5 FINAL PRESENTATION

MSC ARCHITECTURE, URBANISM
AND BUILDINGS SCIENCES

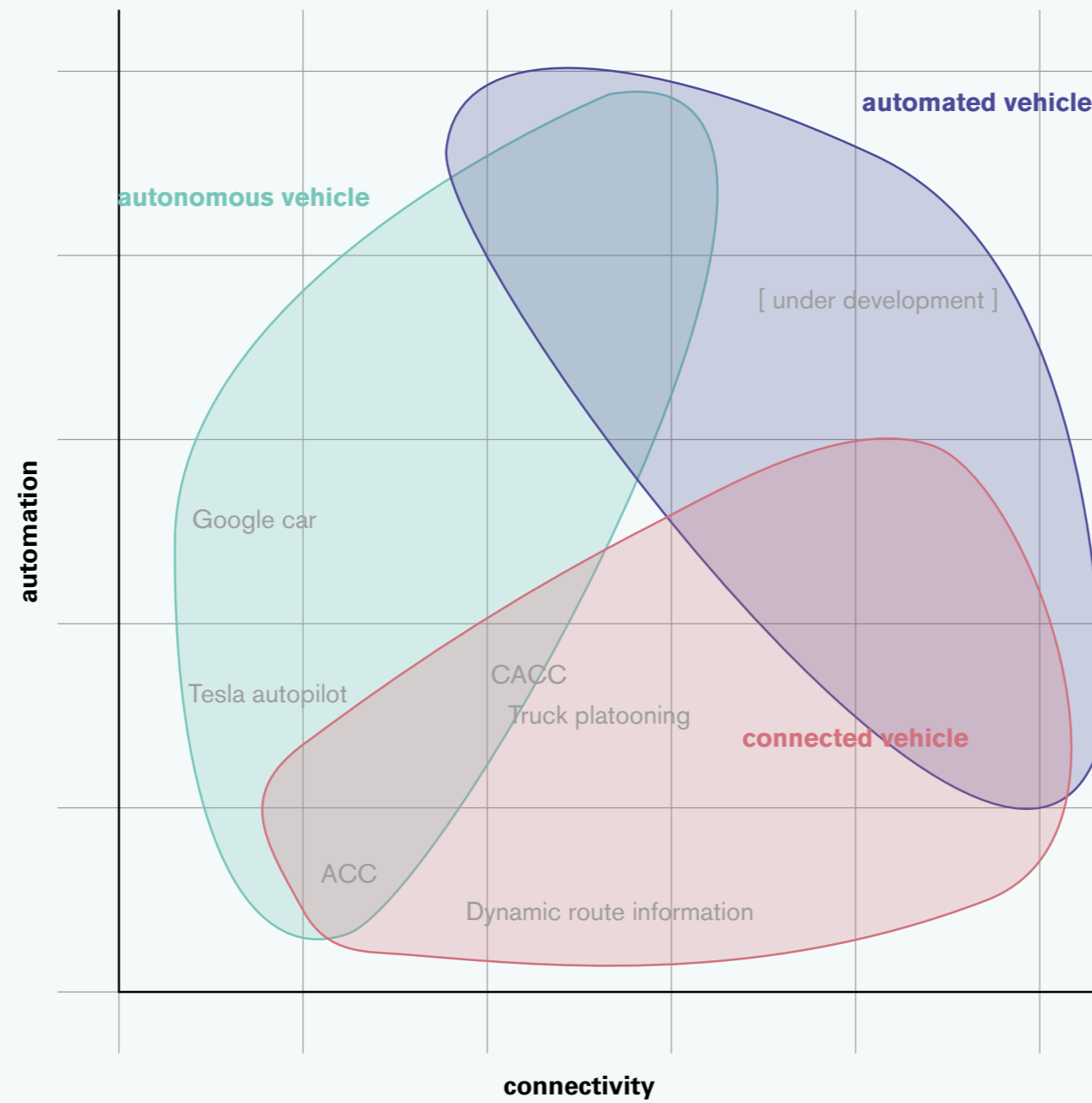


Image source: Busalto (2011)



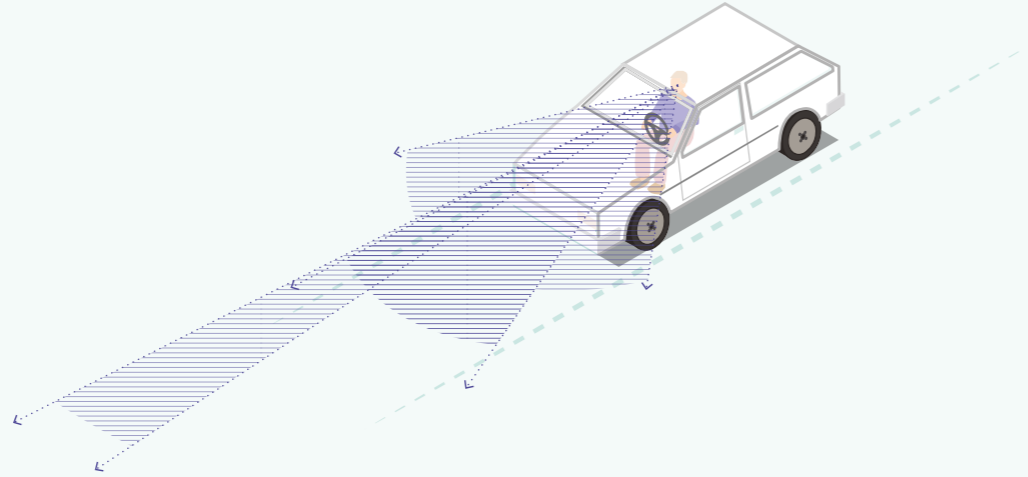


INTRODUCTION TO VEHICLE AUTOMATION

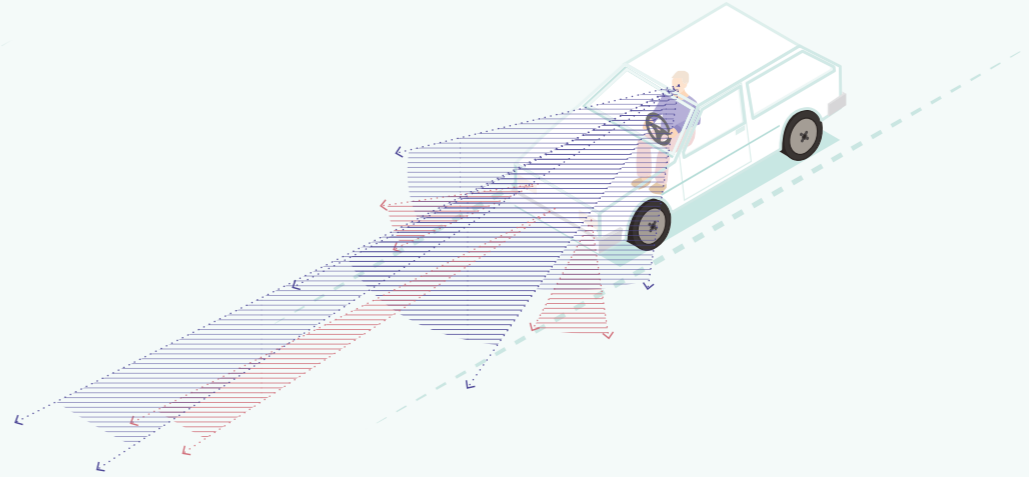


DEGREES OF AUTOMATION

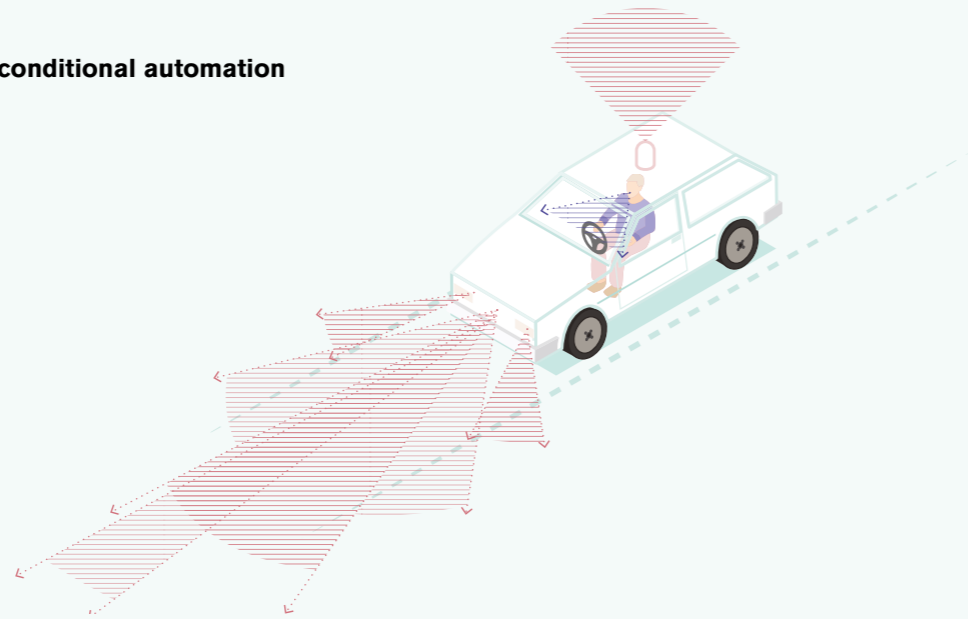
no automation



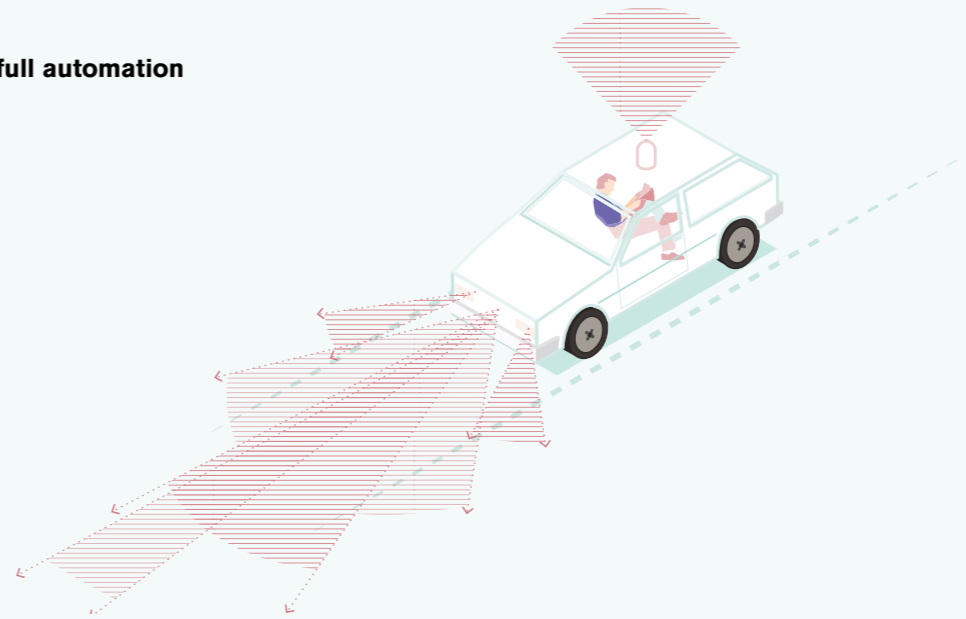
partial automation



conditional automation

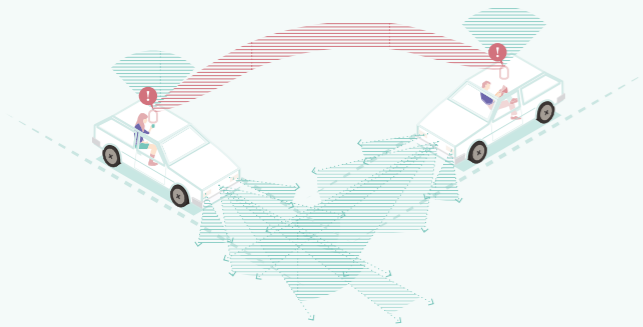


full automation

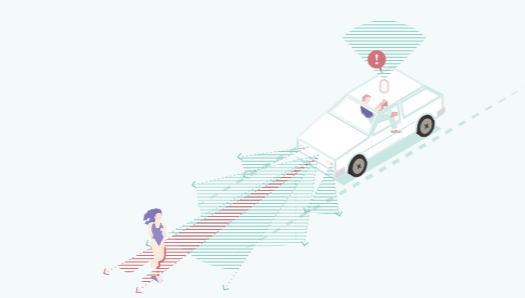


APPLICATIONS OF AUTOMATED DRIVING


vehicle-to-vehicle (V2V)



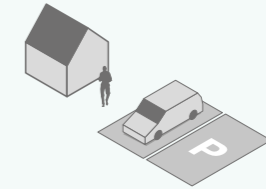
vehicle-to-other road users (V2P)



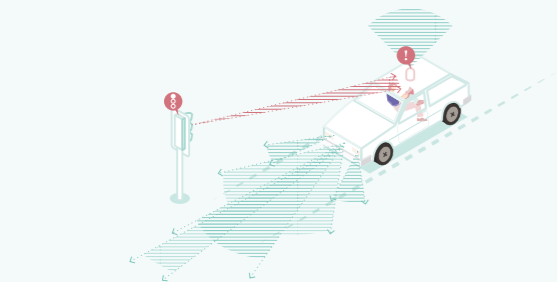
new user groups



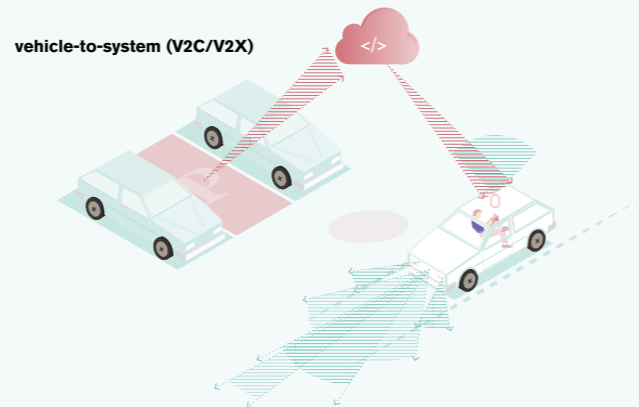
valet parking



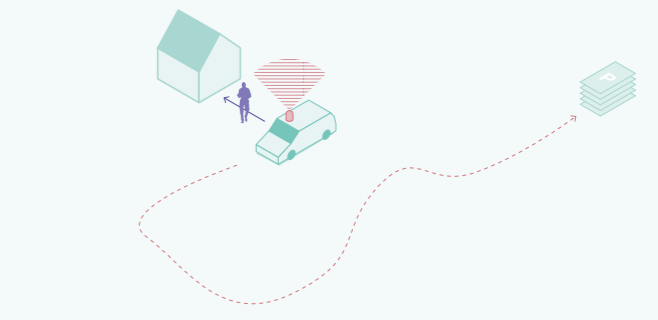
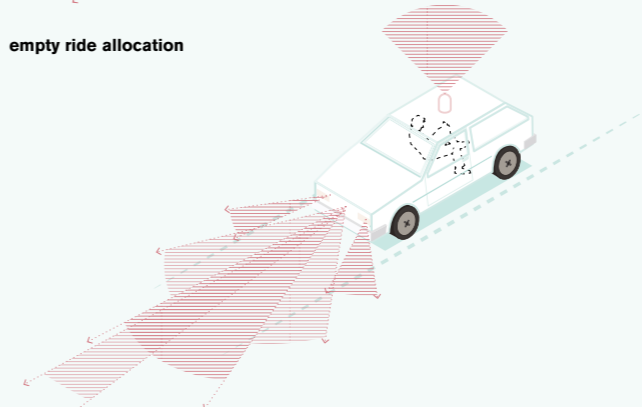
vehicle-to-infrastructure (V2I)



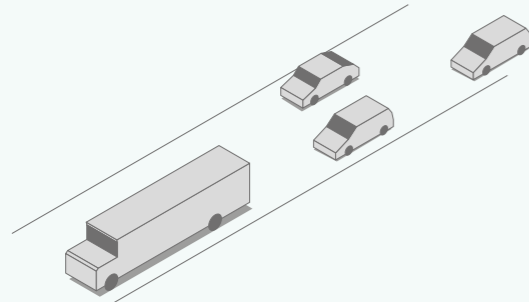
vehicle-to-system (V2C/V2X)



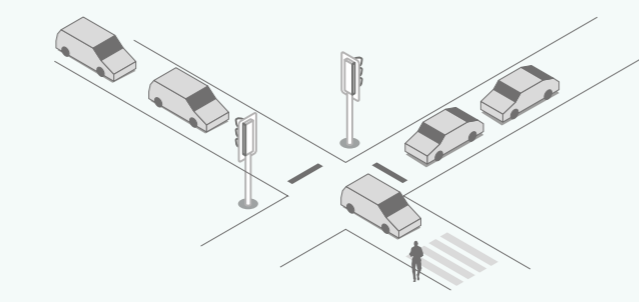
empty ride allocation



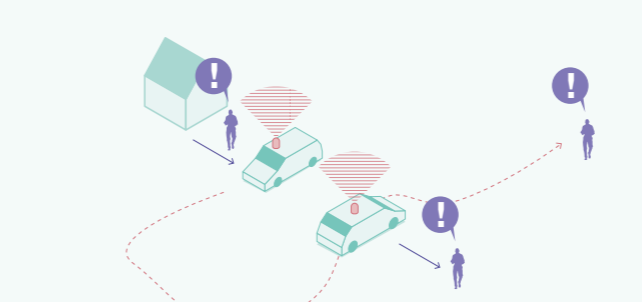
platooning



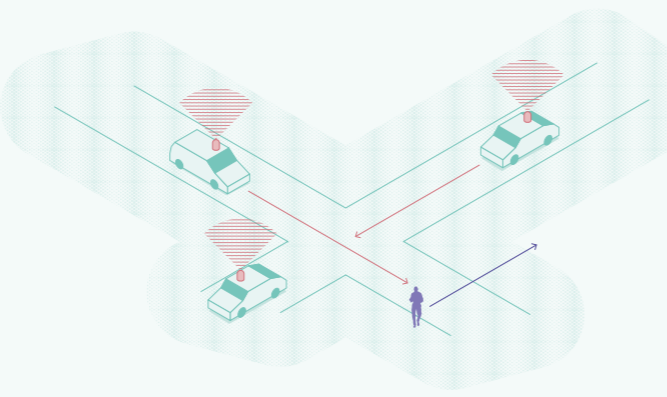
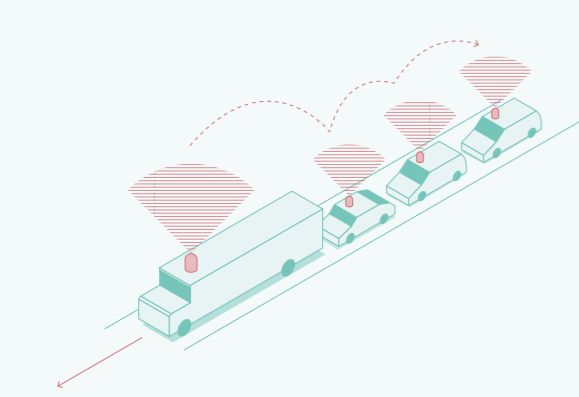
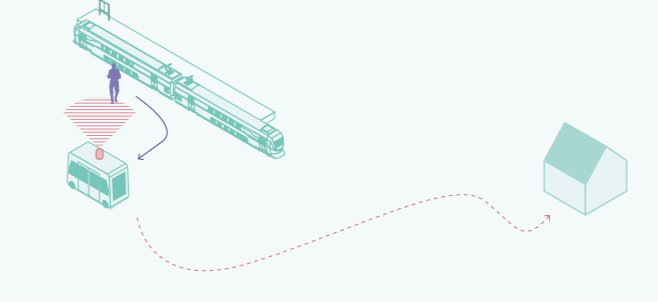
intersection management



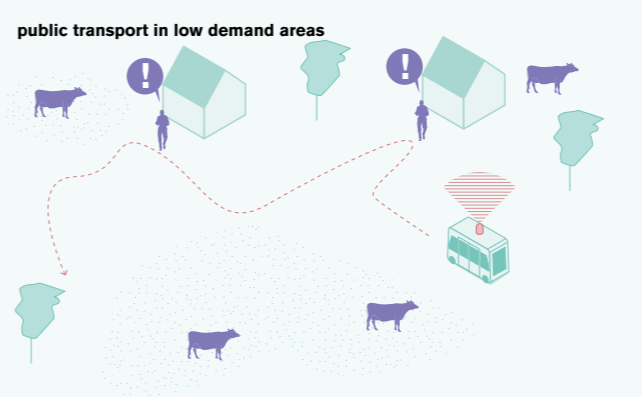
dynamic responsive transit



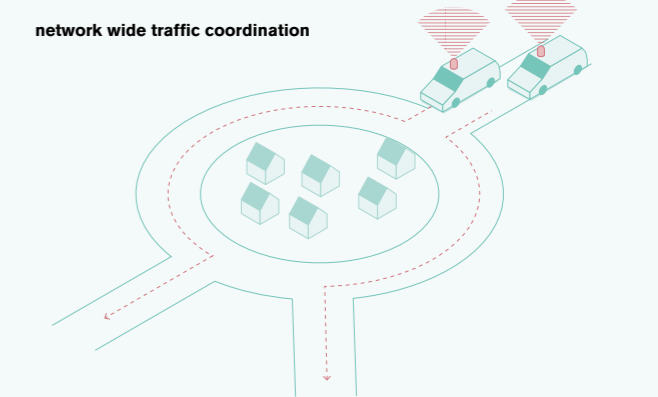
last-mile solutions



public transport in low demand areas



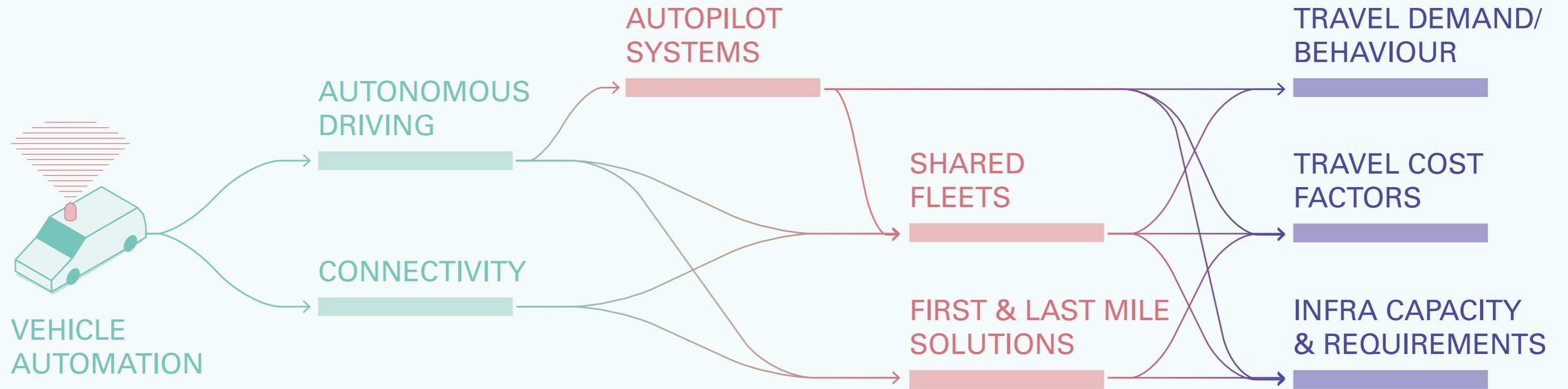
network wide traffic coordination



TECHNOLOGY

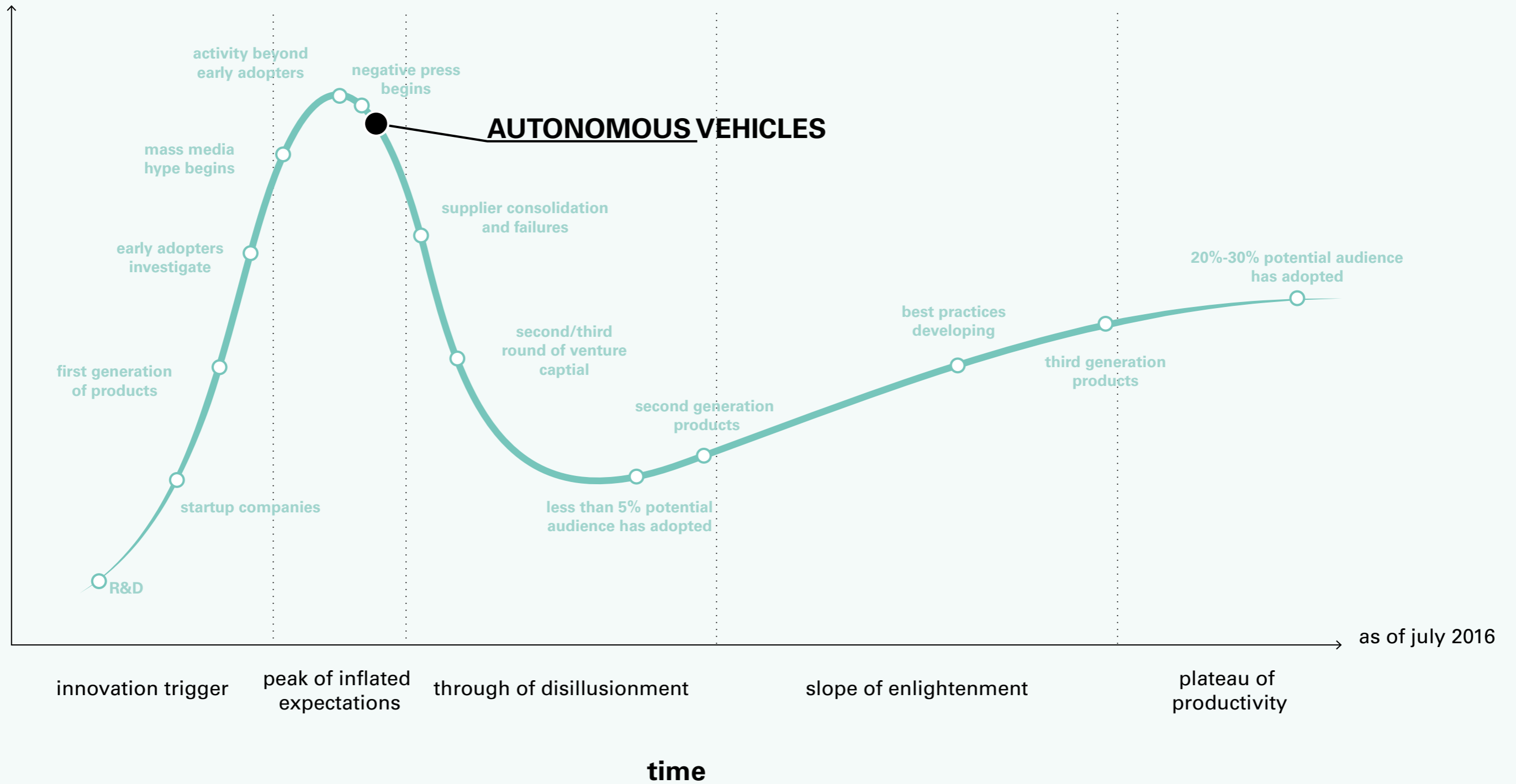
APPLICATIONS

IMPLICATIONS

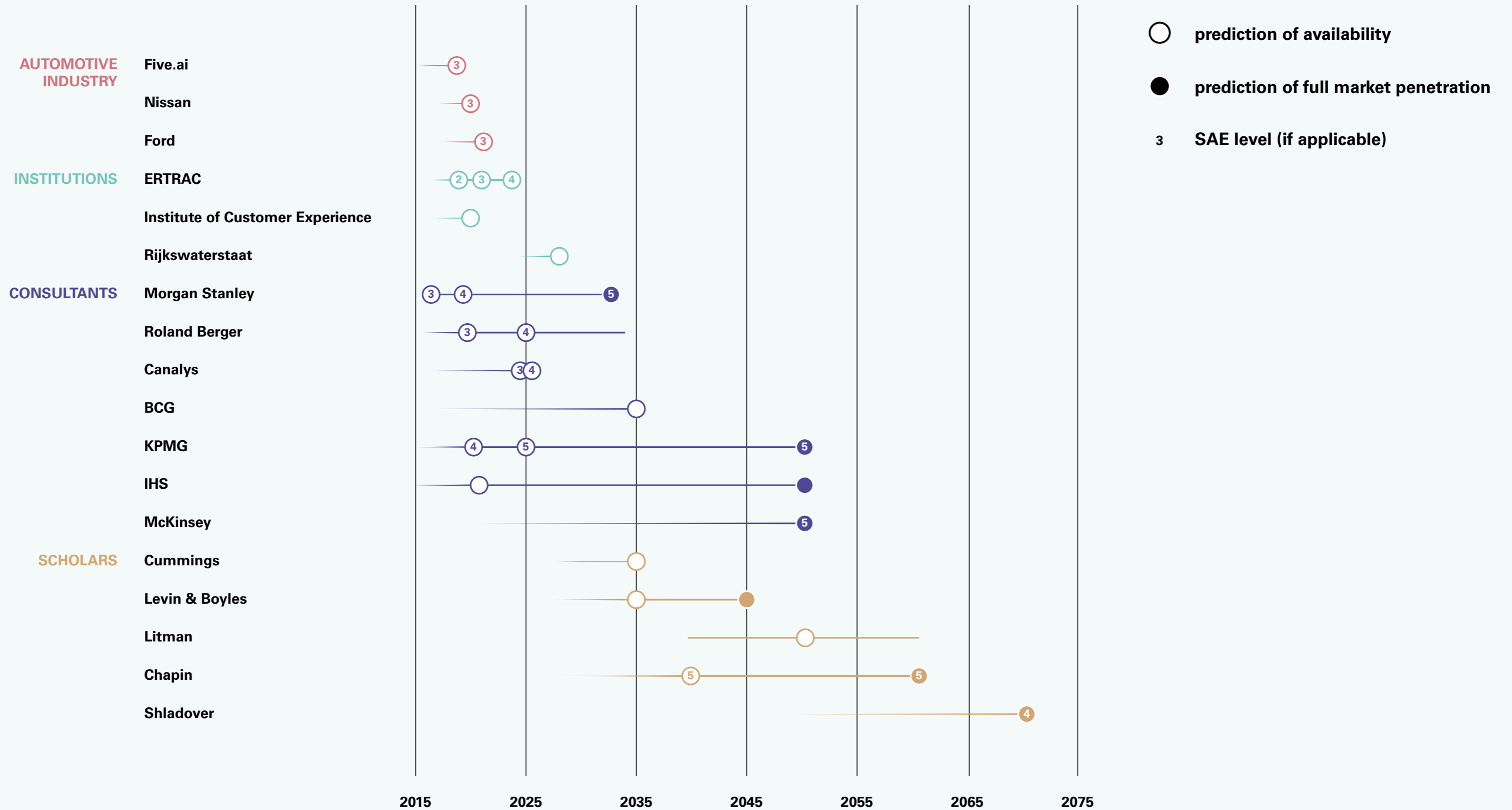


A TECHNOLOGY IN TRANSITION

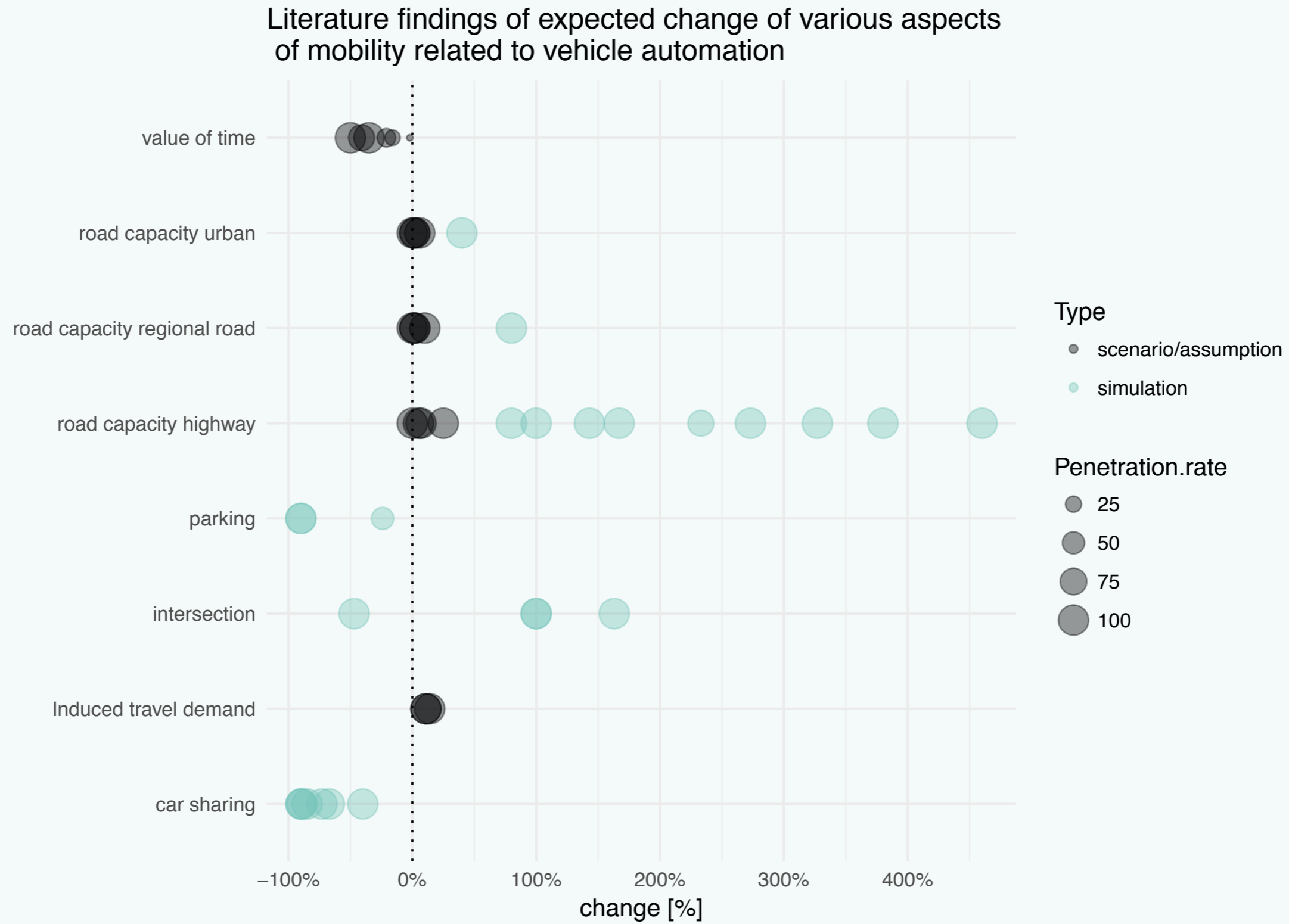
expectations



A TECHNOLOGY IN TRANSITION

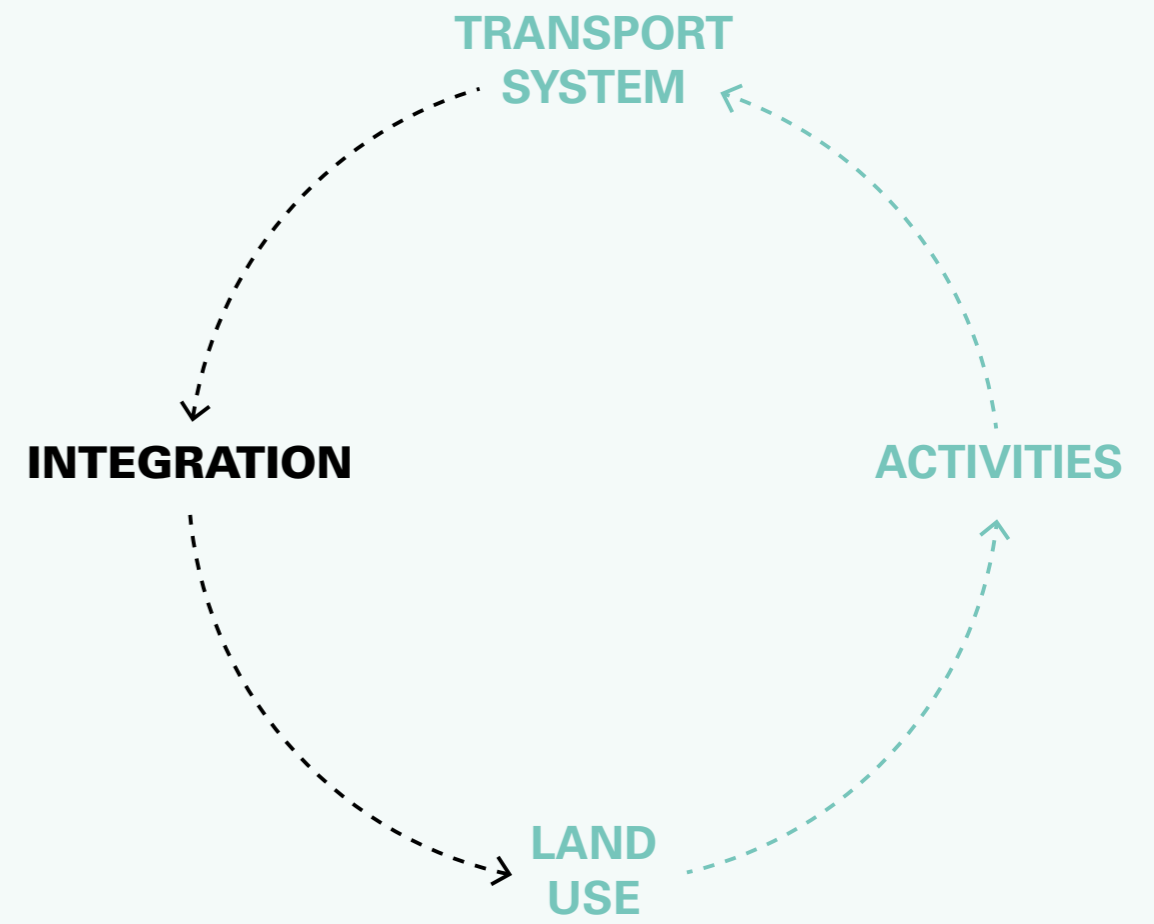


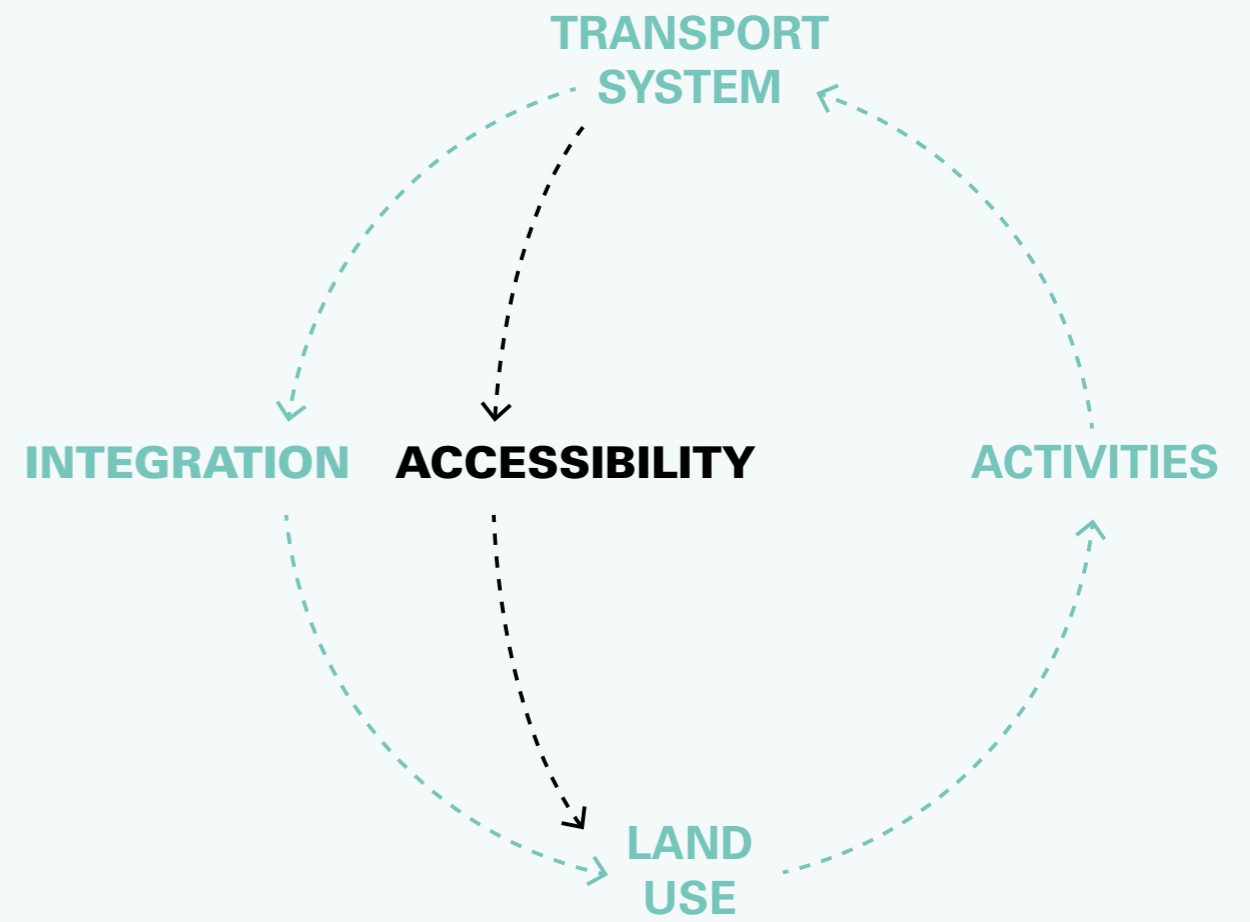
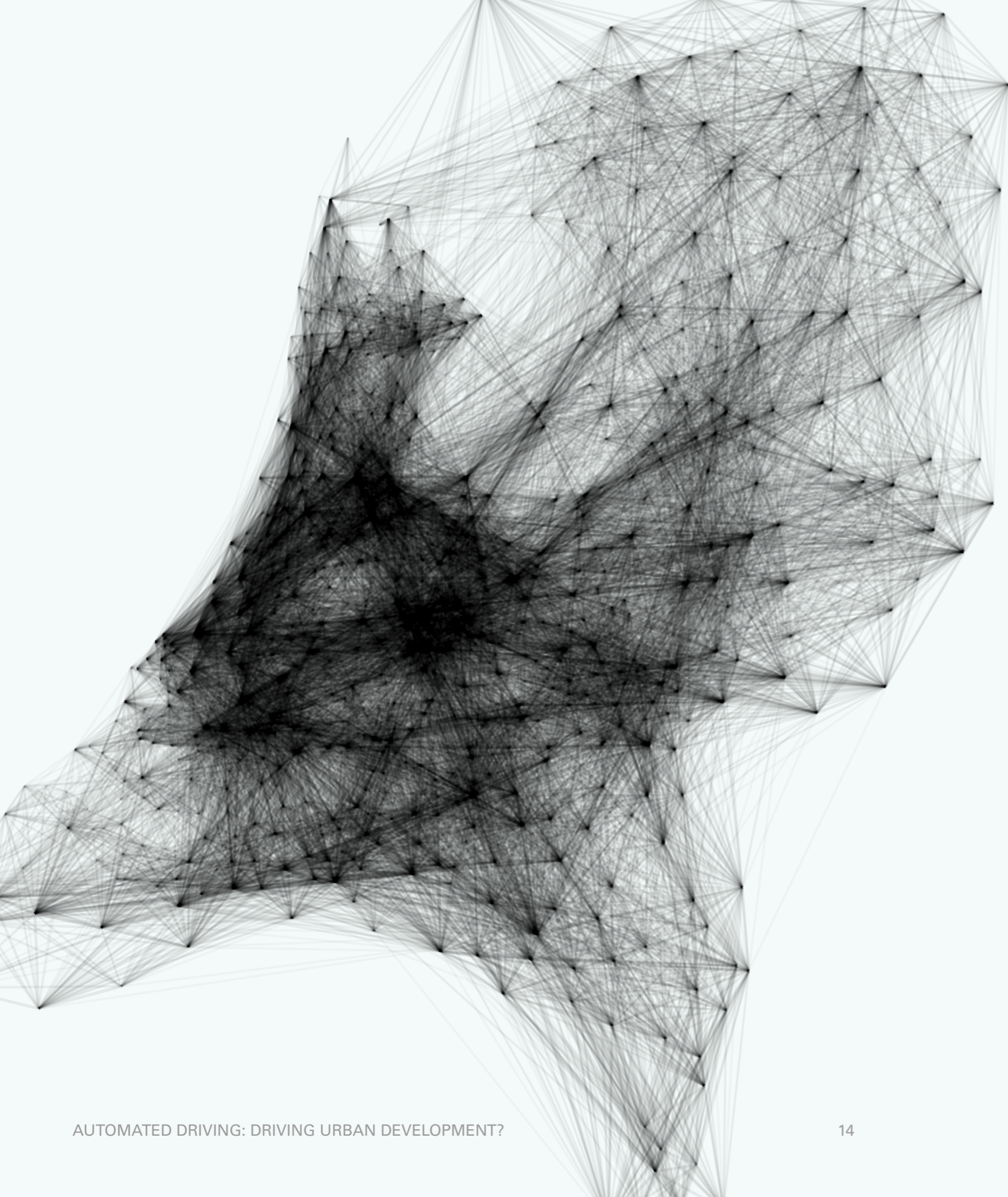
UNCERTAINTY AROUND THE IMPLICATIONS



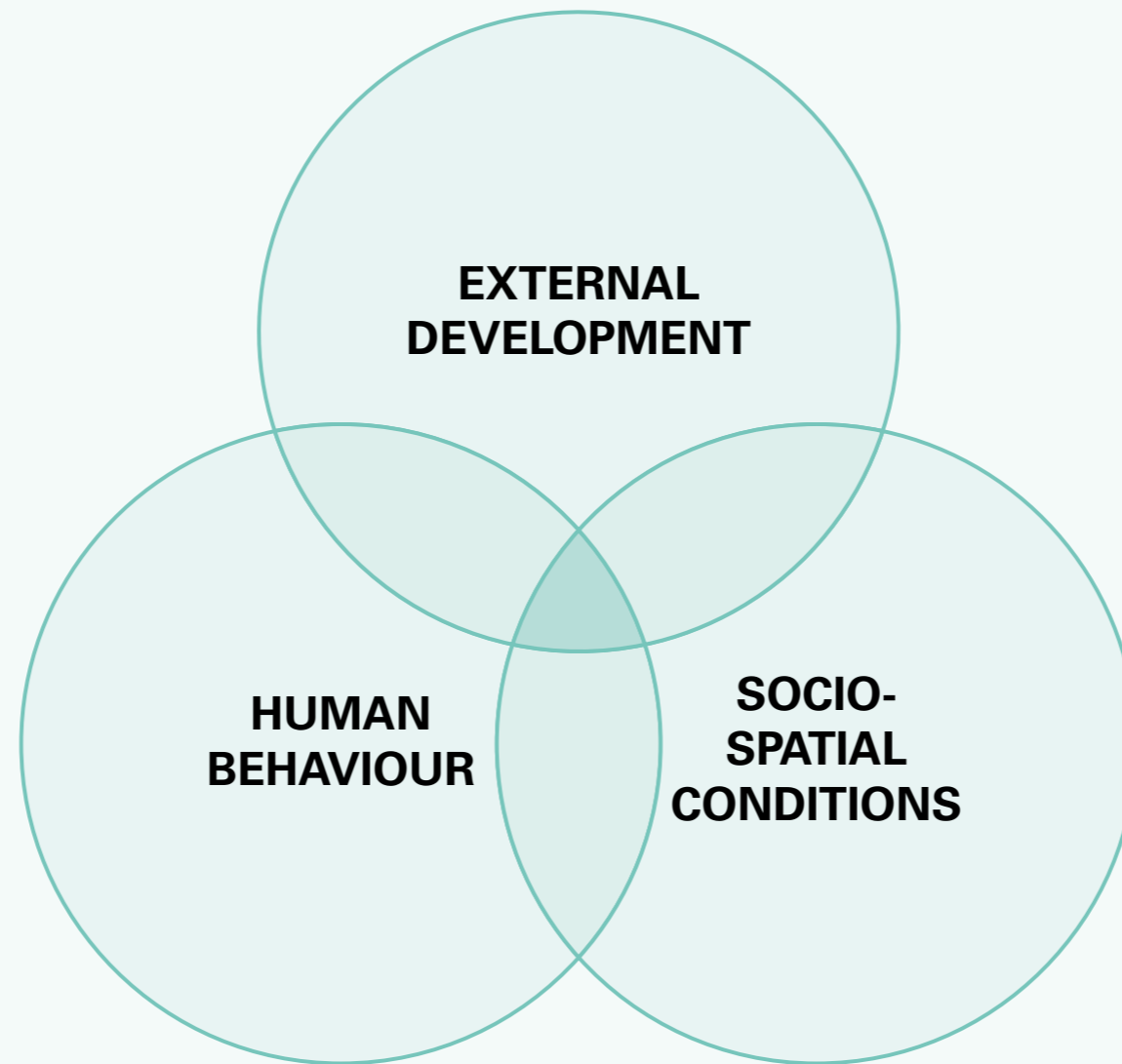
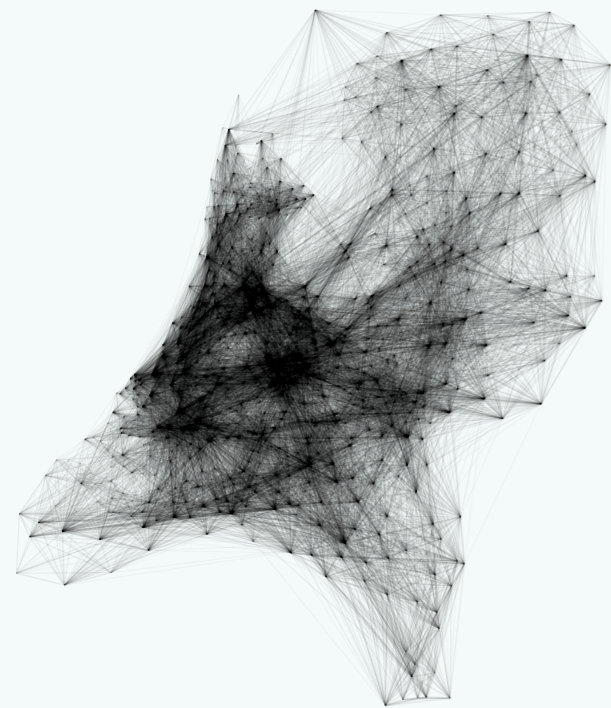
AN INTEGRATED APPROACH TO URBAN PLANNING PROBLEMS







COMPLEX URBAN PLANNING PROBLEMS





Las Vegas, photo: Michael Light

A DIFFERENT PARADIGM FOR CITIES




photo: Heleen Klop, contrast and colour adjusted by author

RESEARCH QUESTION

*How can an **integrated** engineering-based and design-based research lead to **better understanding of urban planning problems** and what are the consequences of an integrated approach for the **research process**?*




Image courtesy of Le Corbusier Foundation



Image source: Busalto (2011)

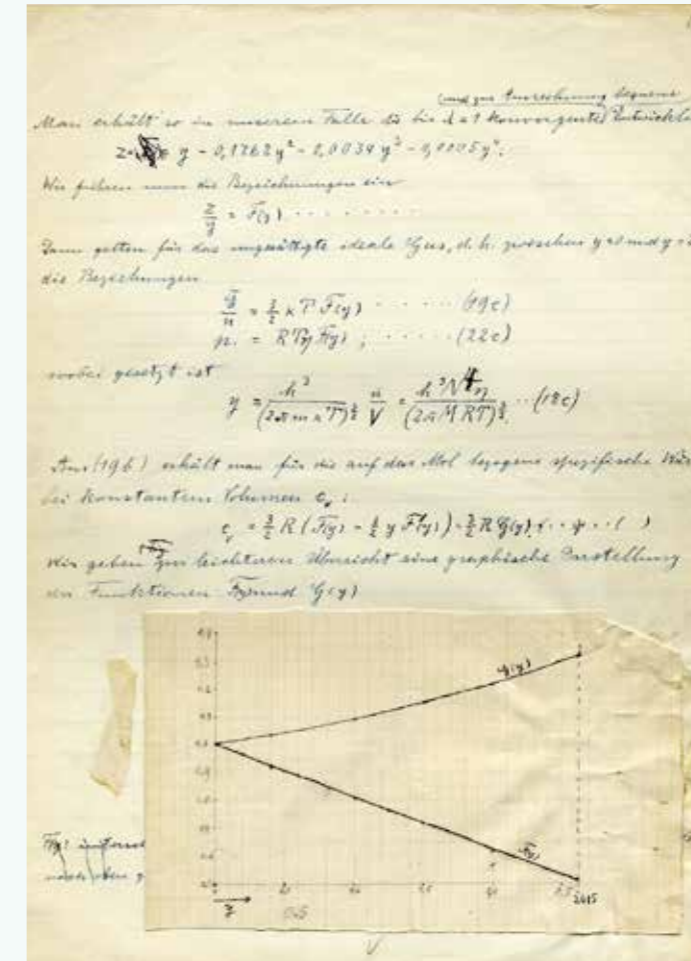
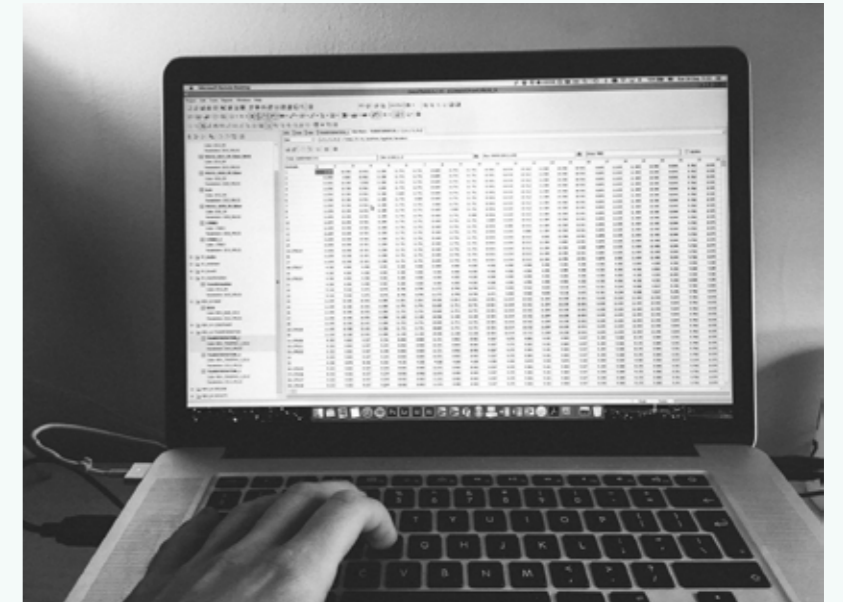
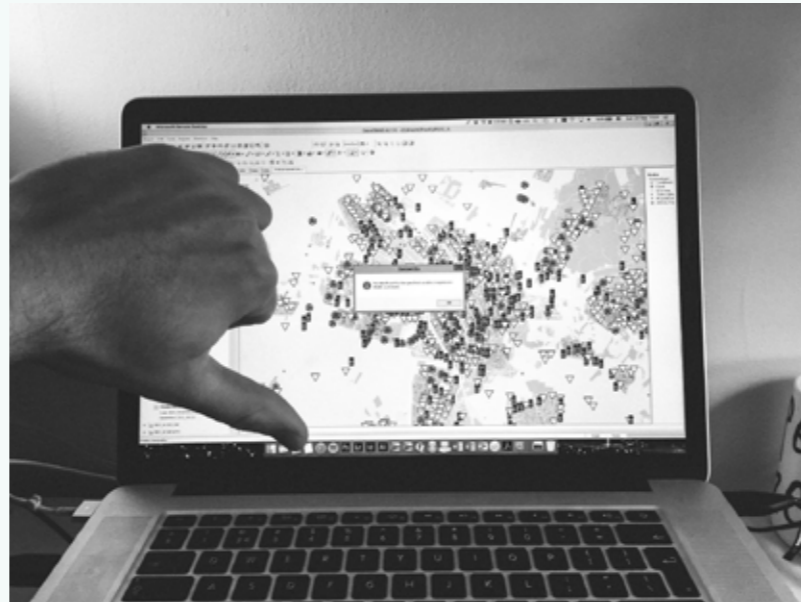

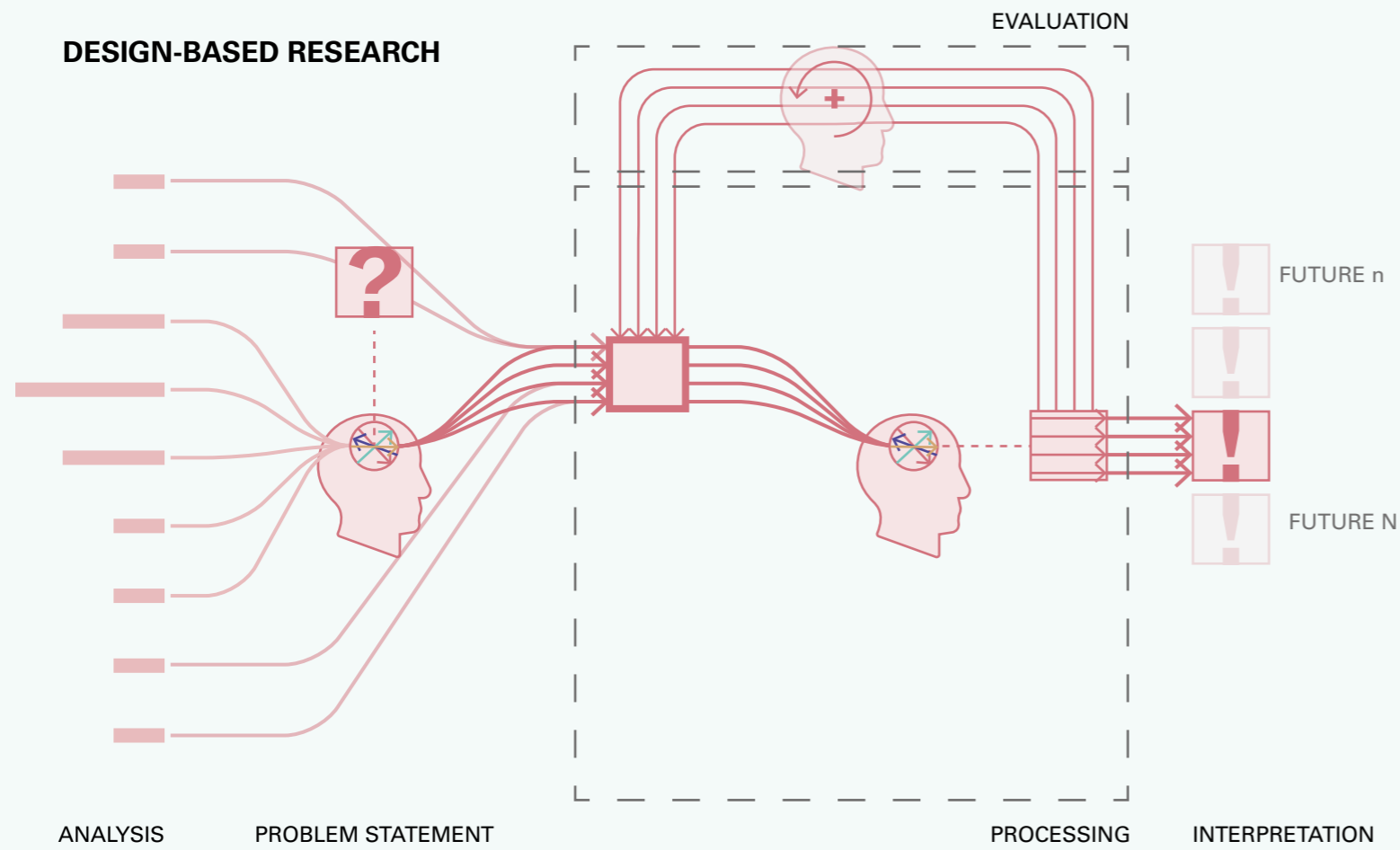


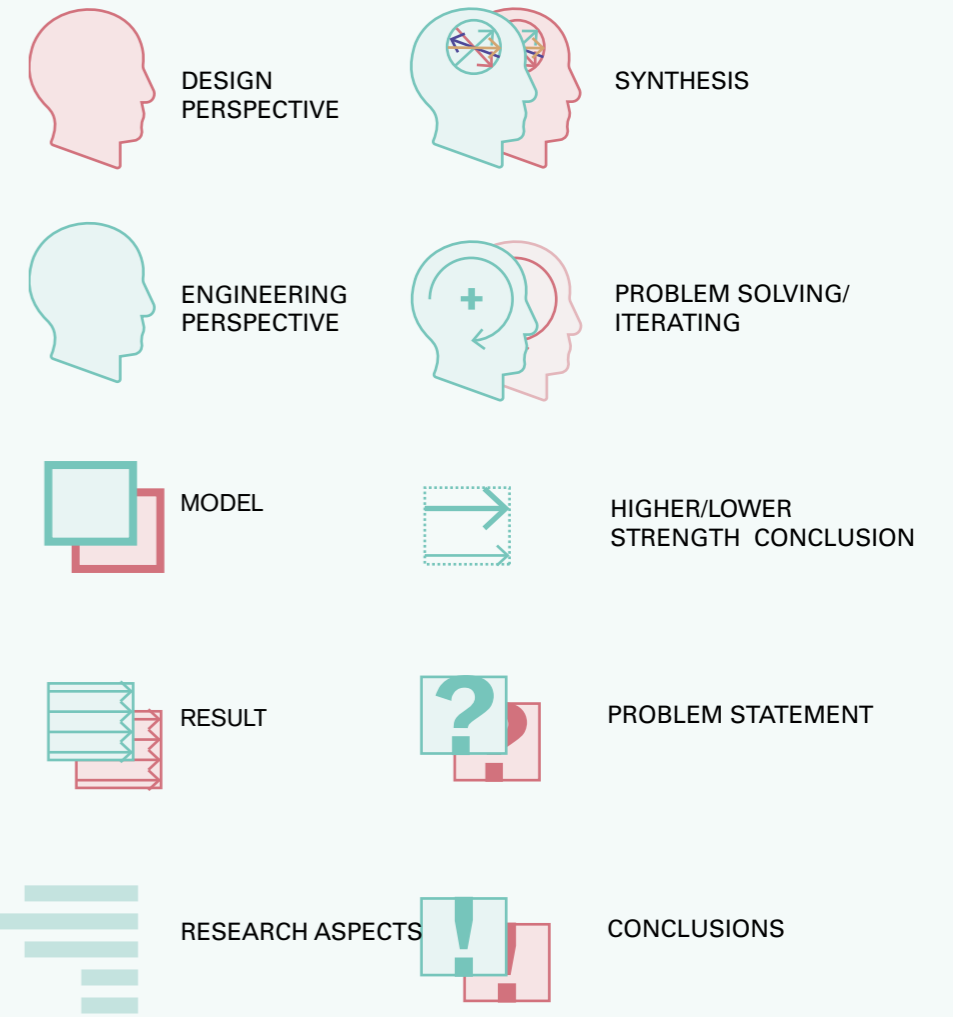
Image courtesy of Instituut Lorentz



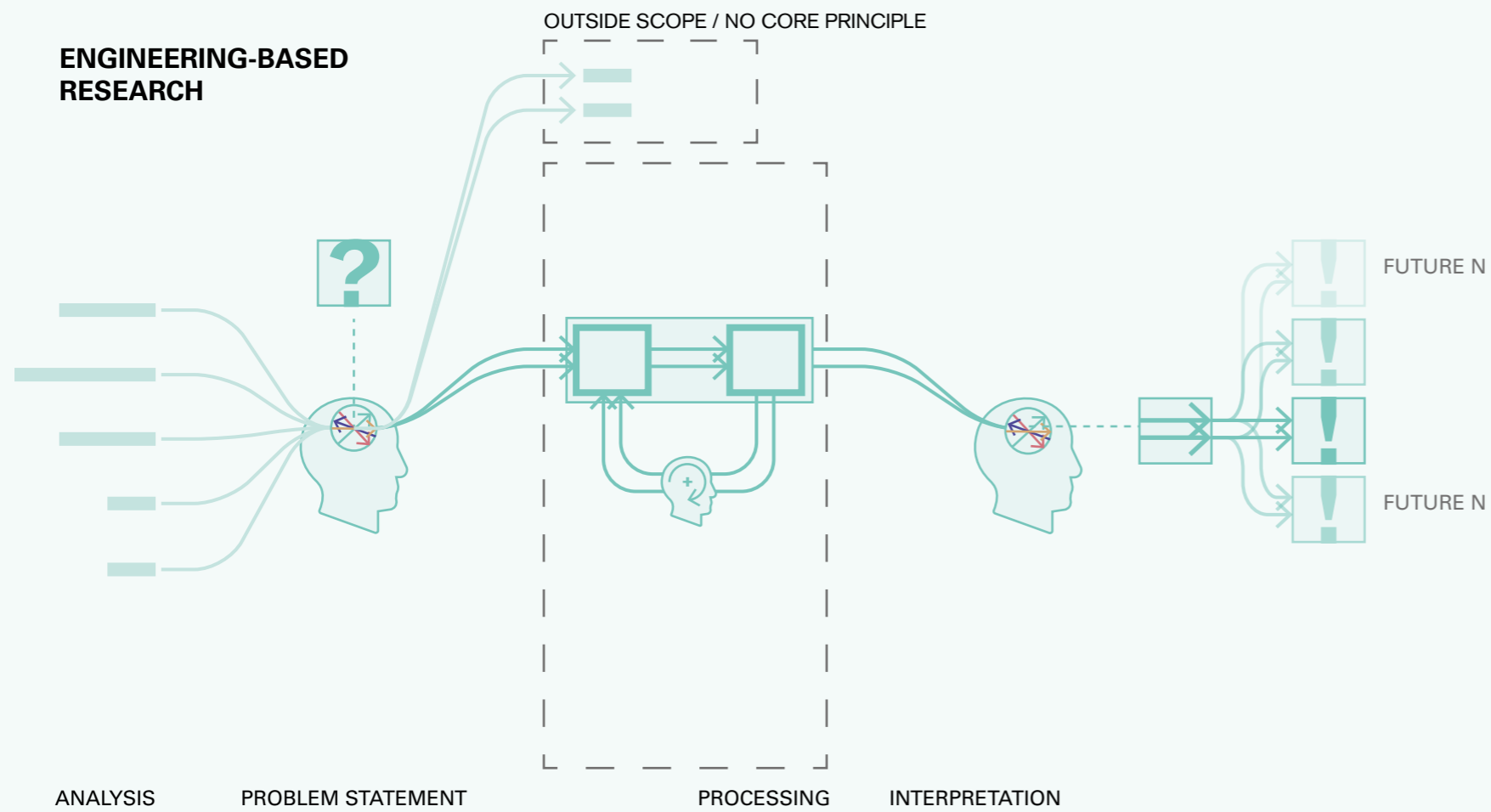
DESIGN-BASED RESEARCH



LEGEND



ENGINEERING-BASED RESEARCH



Fundamentals	Engineering-based research	Design-based research
Goals	Derive general rules Objective interpretation Reproducible research	Elaborate on values and have impact Individual signature Creative approach/outcome
Domain	Scientific	Humanities and arts
Reported process	Sequential	Iterative
Models	Mathematical formulation	Visual representations of context
Variables	Quantitative	Qualitative
Scope	Narrowed down	Holistic

A COMMON GOAL

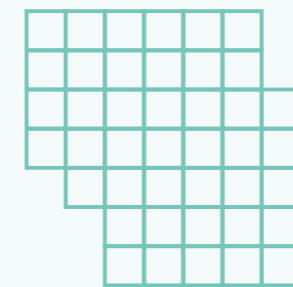



In research to urban planning problems...

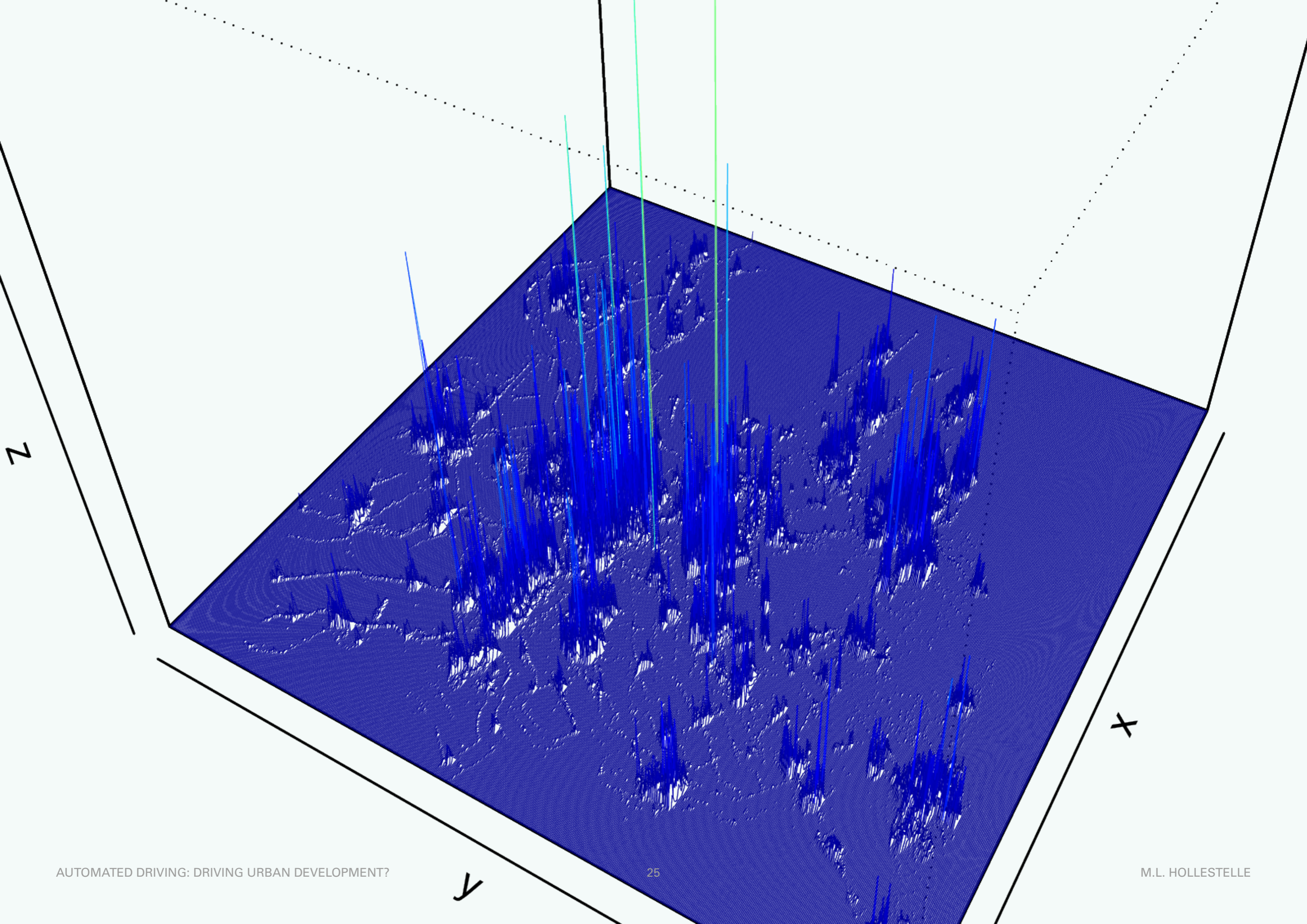
...The goal is not to raise an artefact

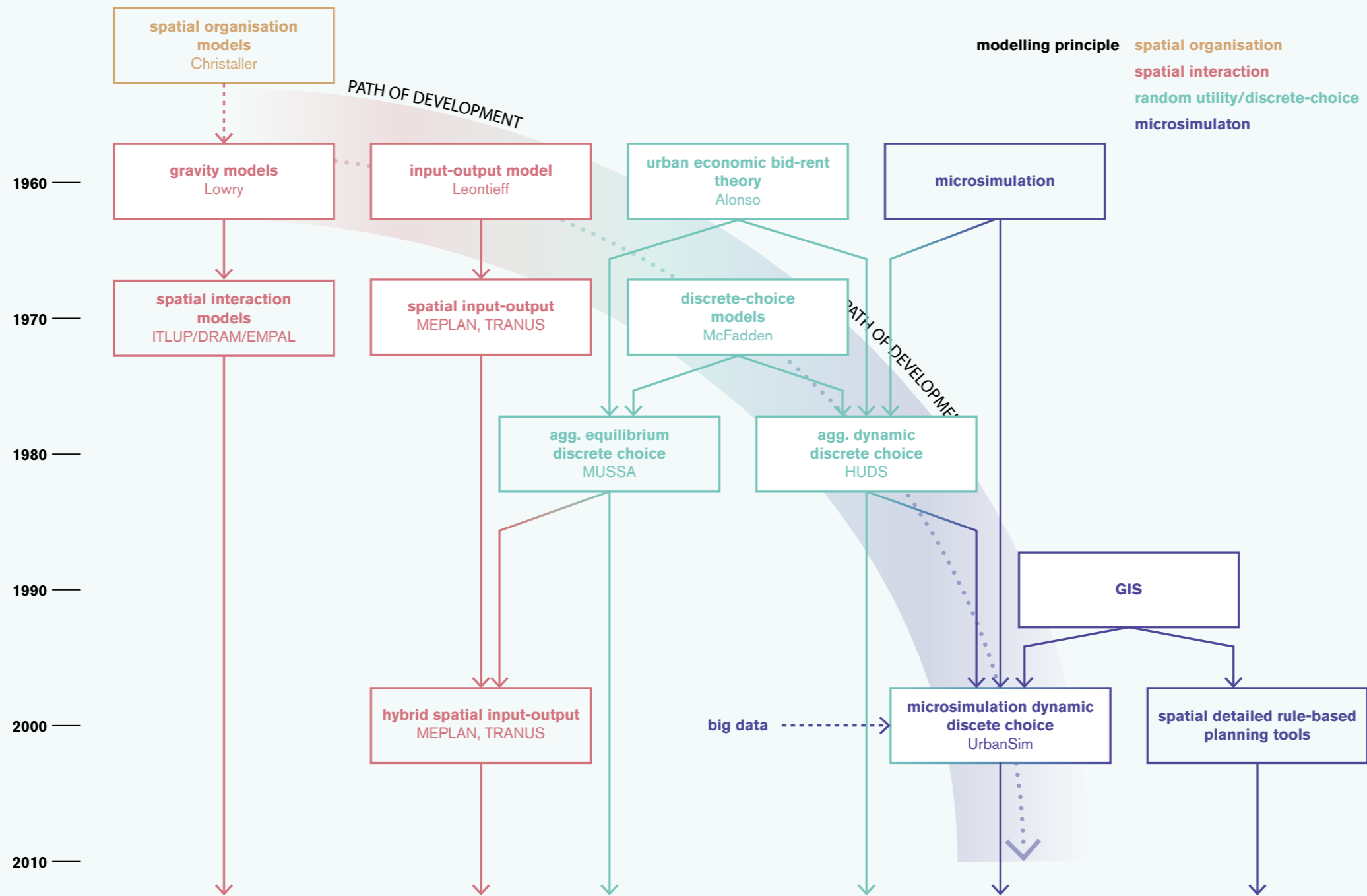
...The goal is to fill a knowledge gap

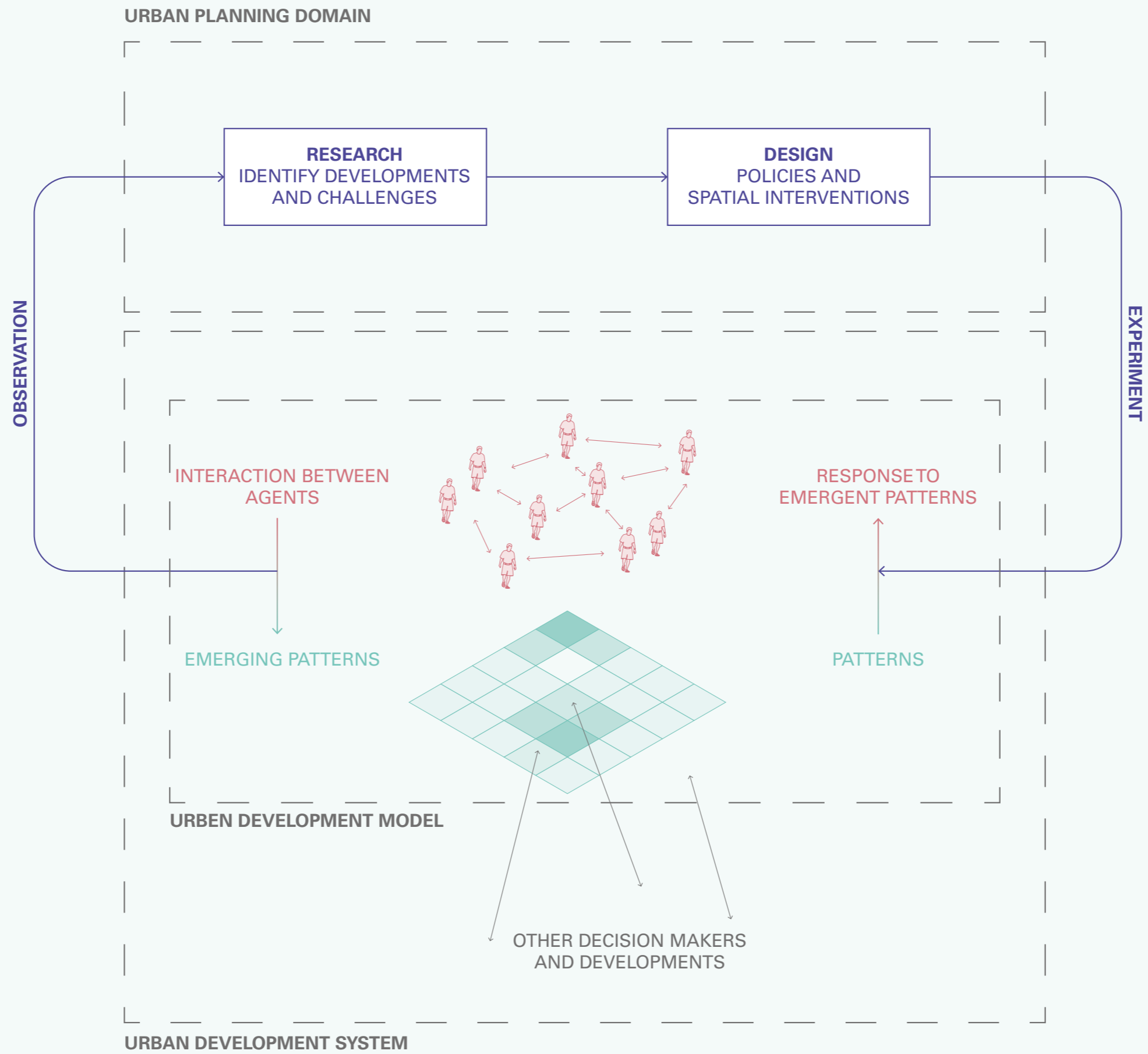
How can urban development be **steered** towards a **desired** goal in the future through **interventions**?

AN INTEGRATED APPROACH ASKS FOR A DIFFERENT LOOK AT CITIES

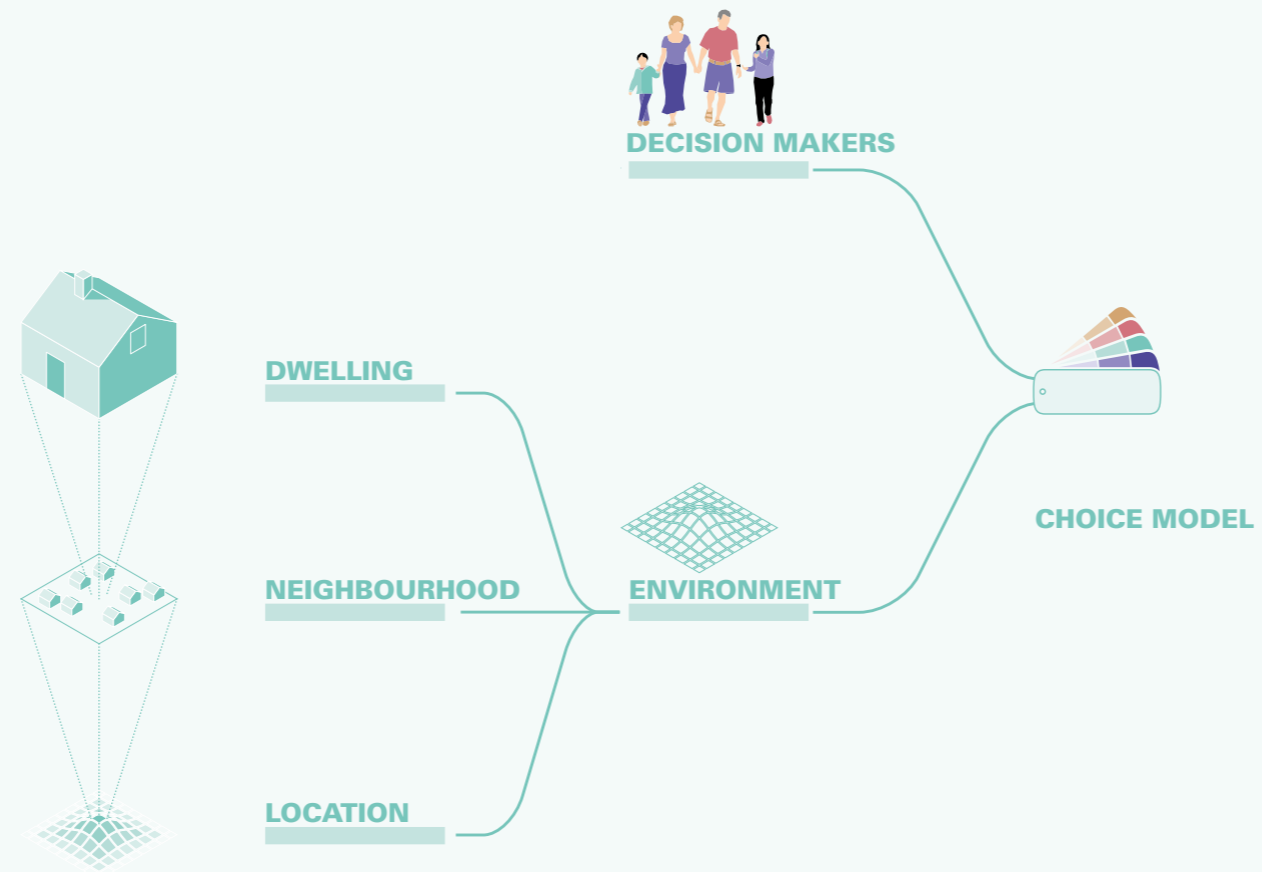








THE CASE STUDY OF AUTOMATED DRIVING





centre-urban plus



centre-urban



centre-small-urban



urban pre-war



urban post-war compact



urban post-war ground-level



small-urban



green-urban



green-small-urban



centre-village

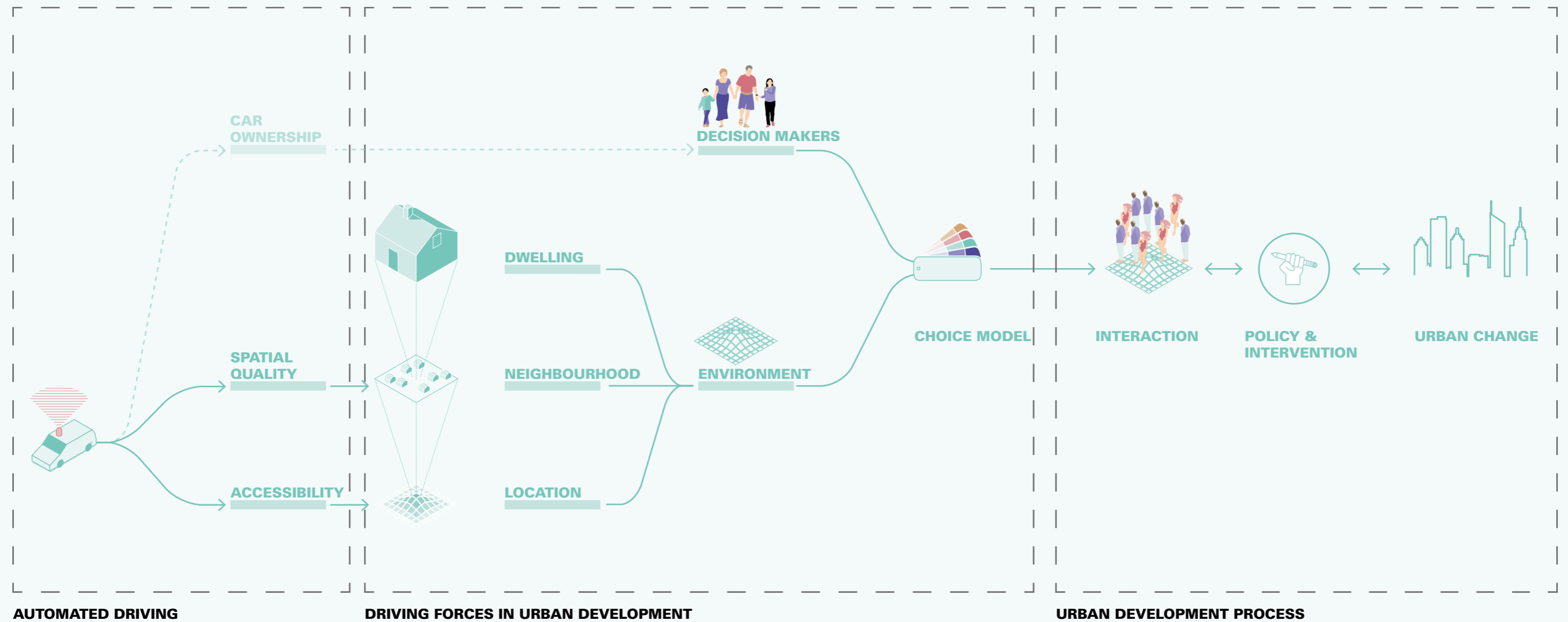


village

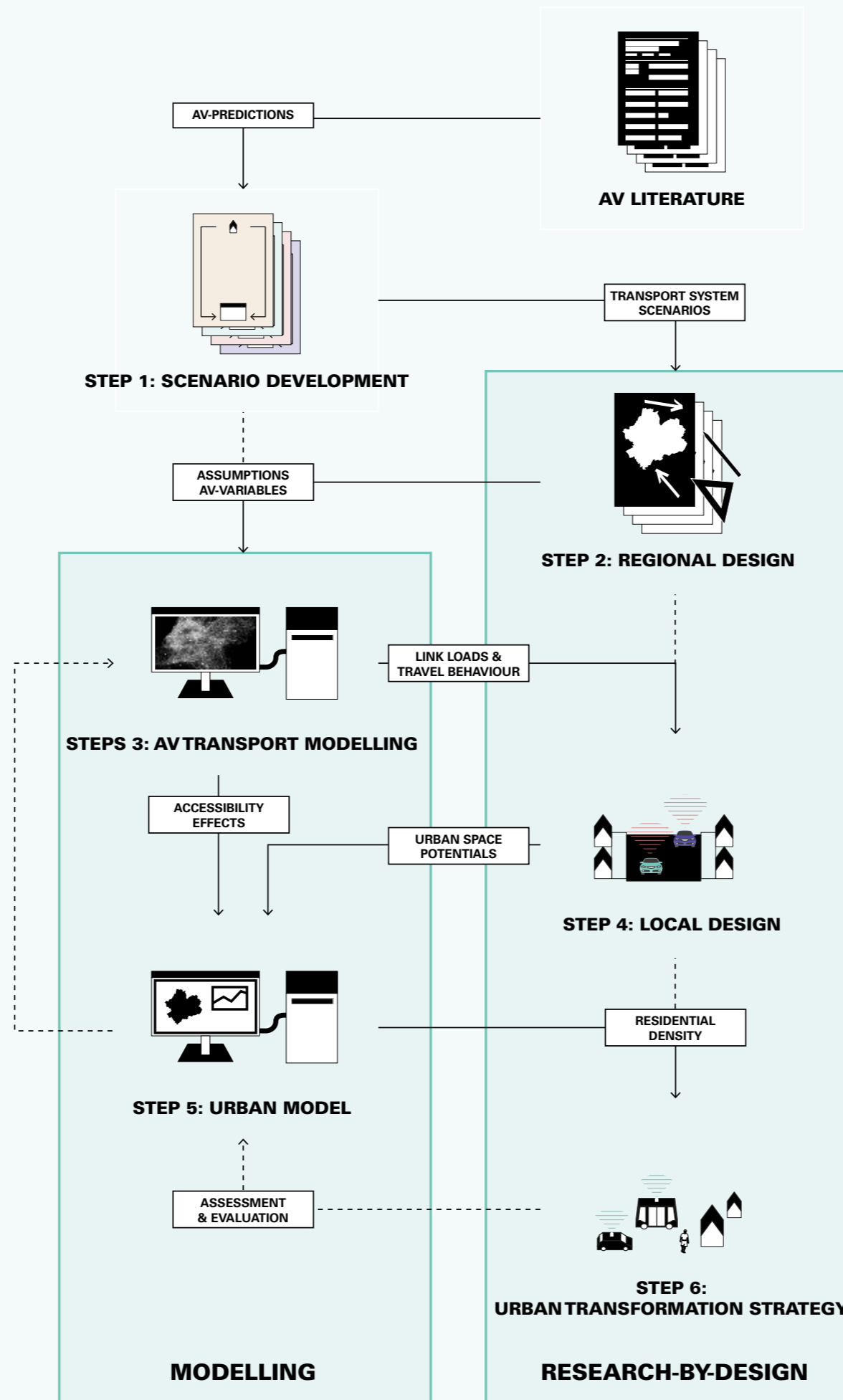


rural

THE CASE STUDY OF AUTOMATED DRIVING




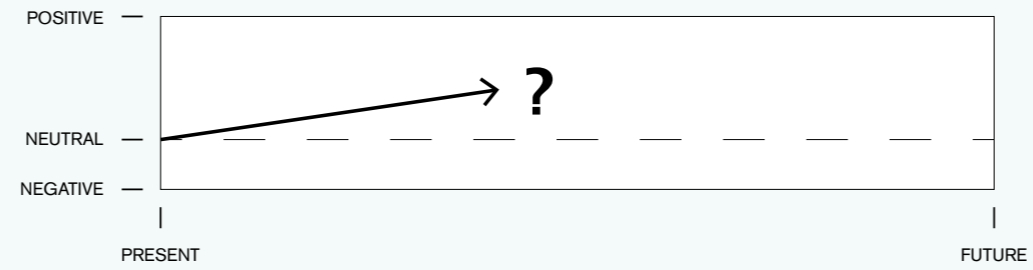
RESEARCH STRUCTURE



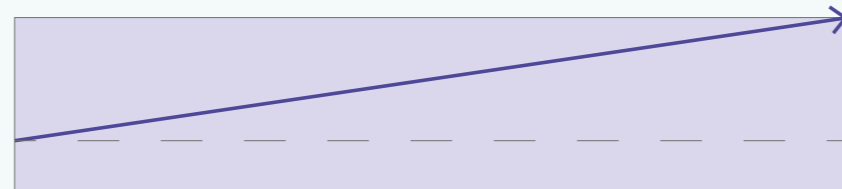
CASE STUDY AREA



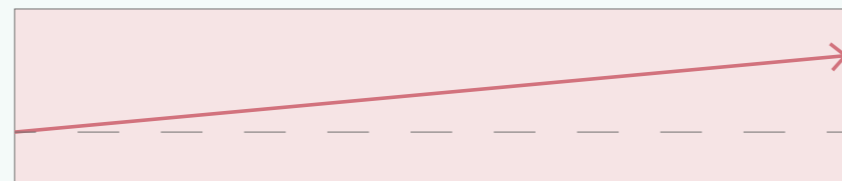
SCENARIO APPROACH



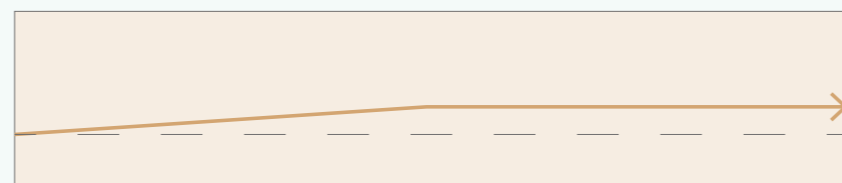
SCENARIO **base**



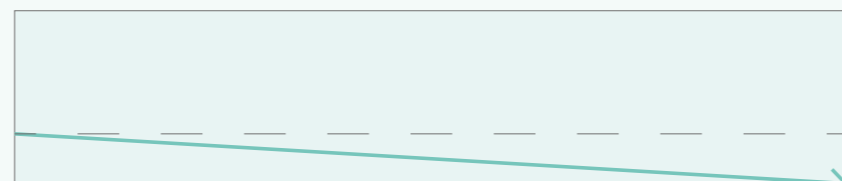
SCENARIO **transformation**



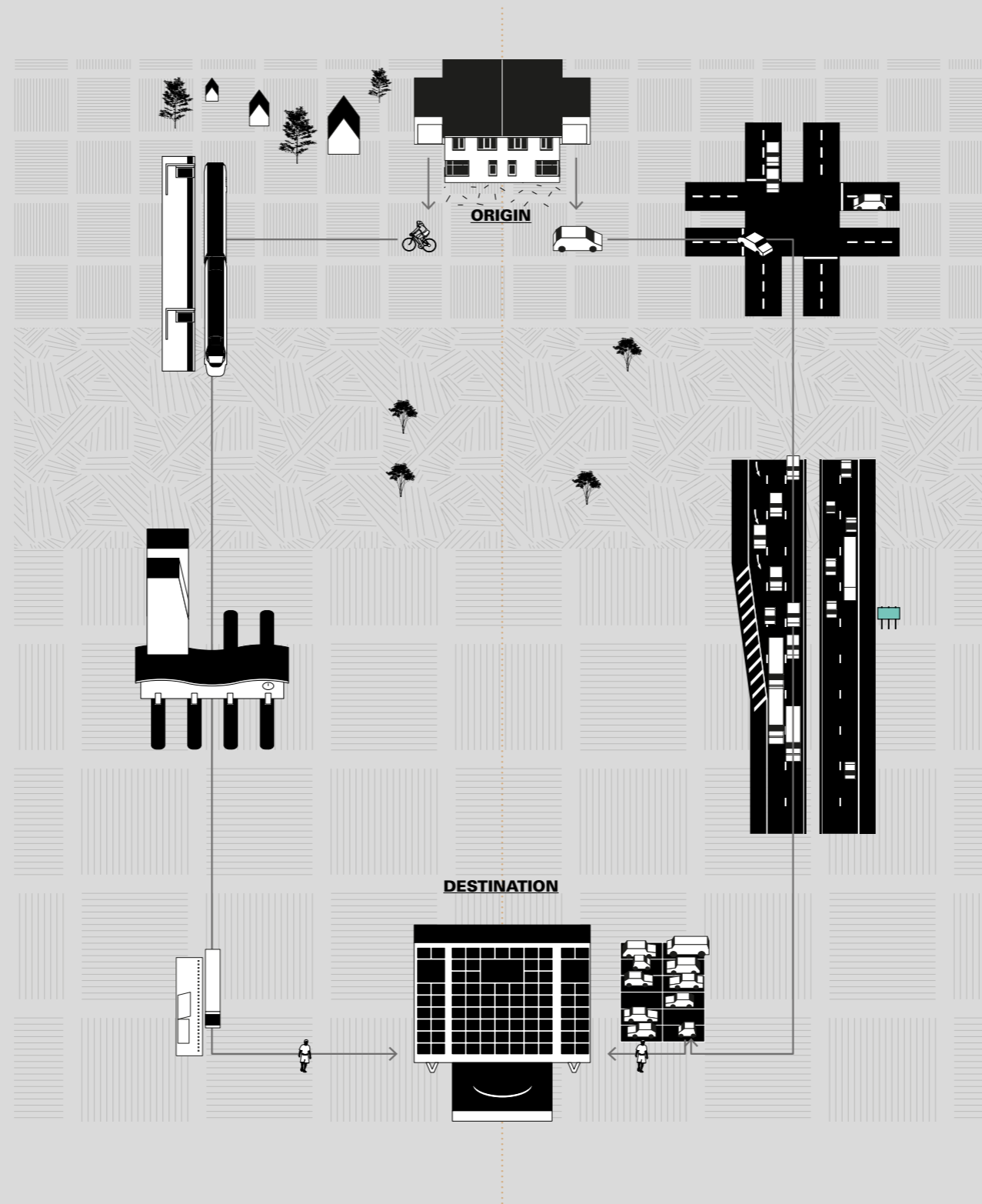
SCENARIO **growth**



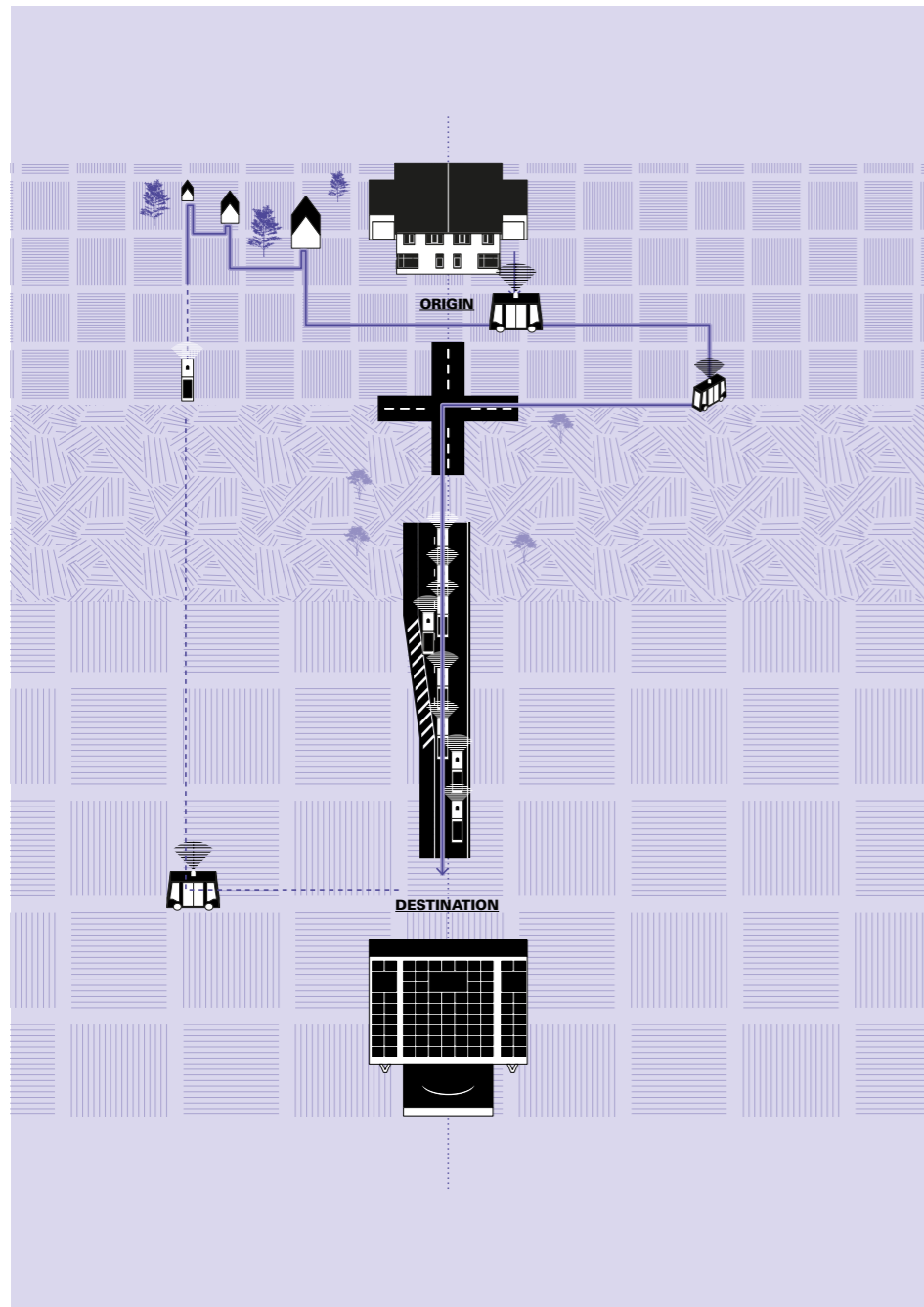
SCENARIO **constraint**



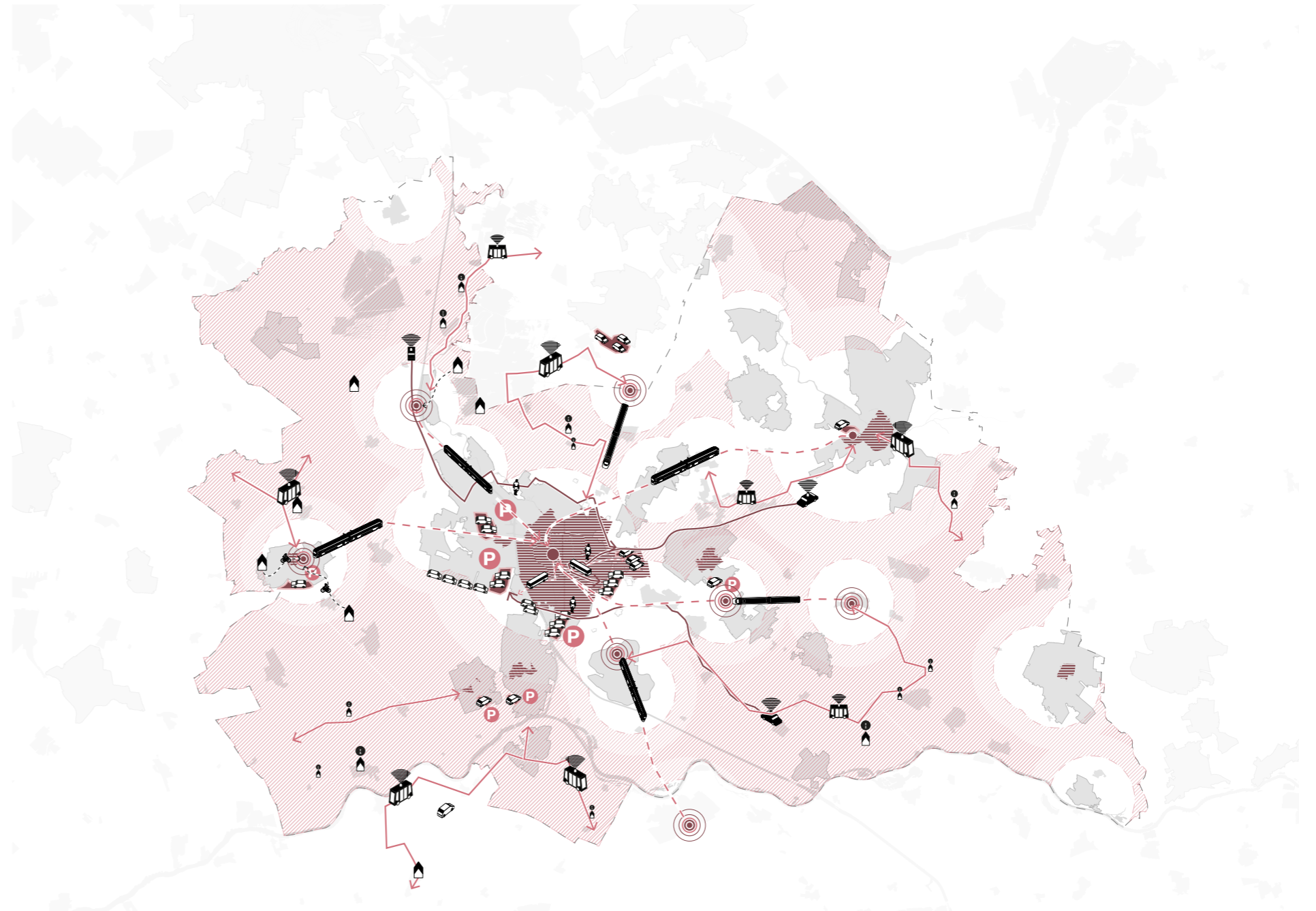
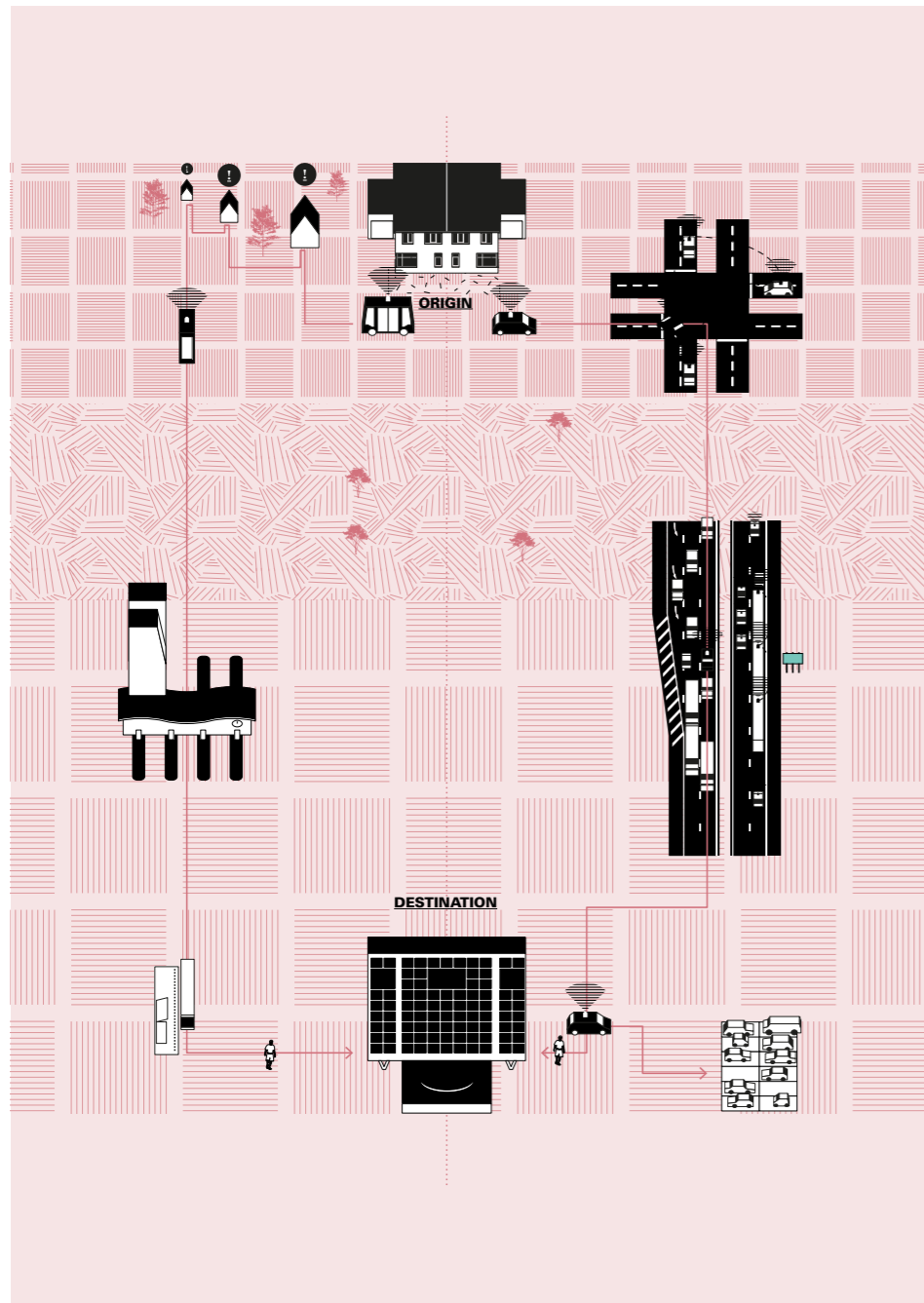
SCENARIO **decline**



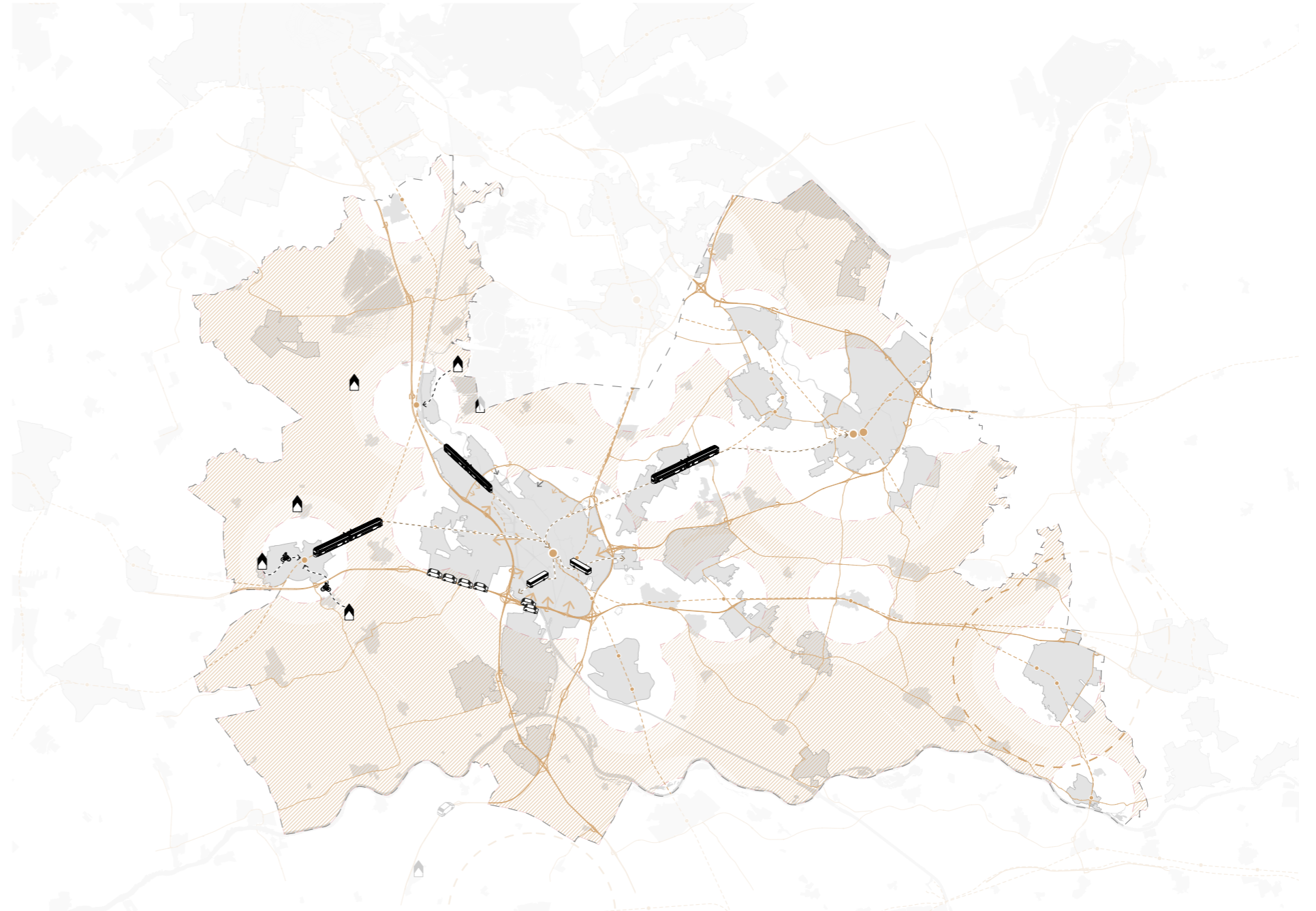
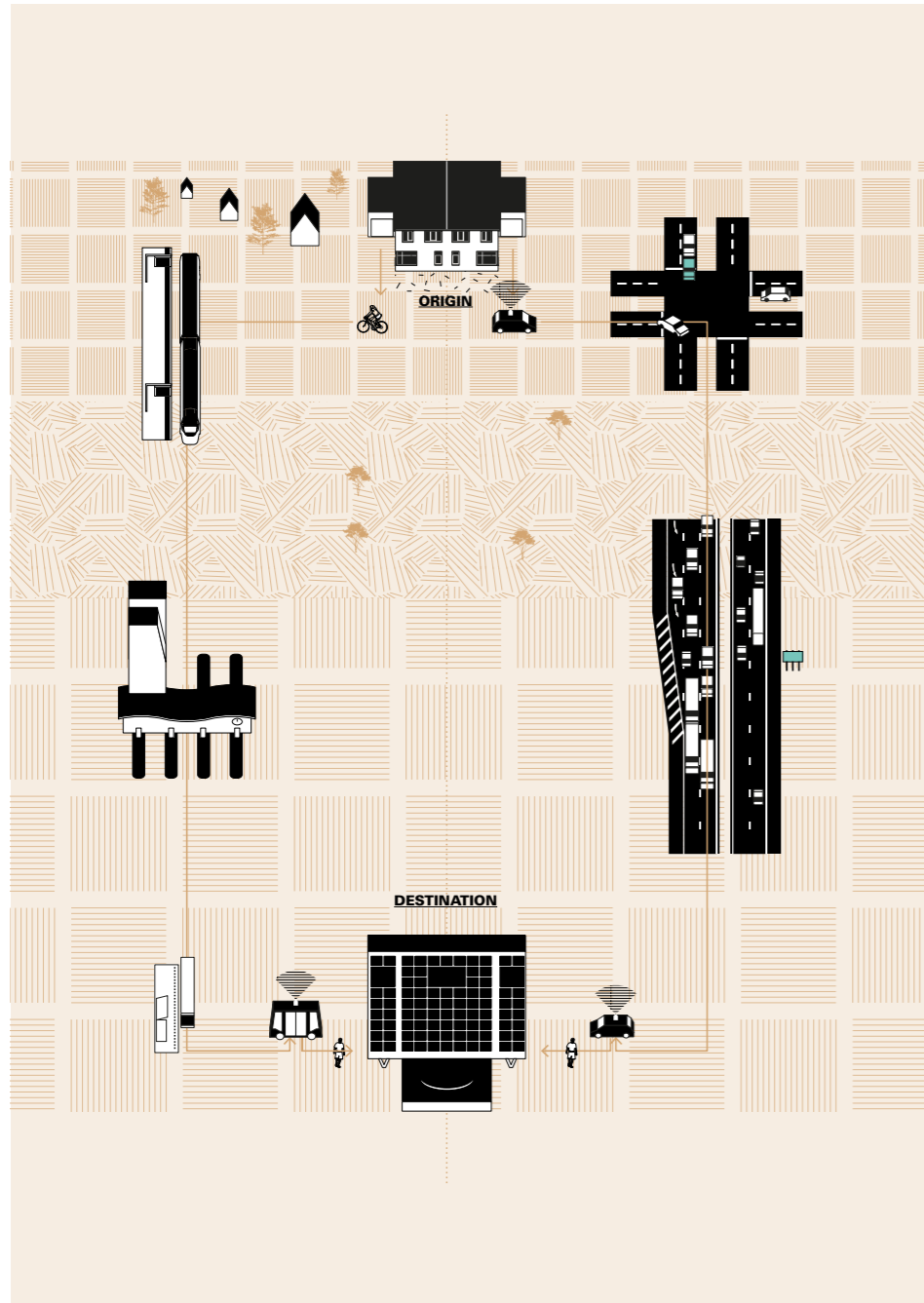
transformation



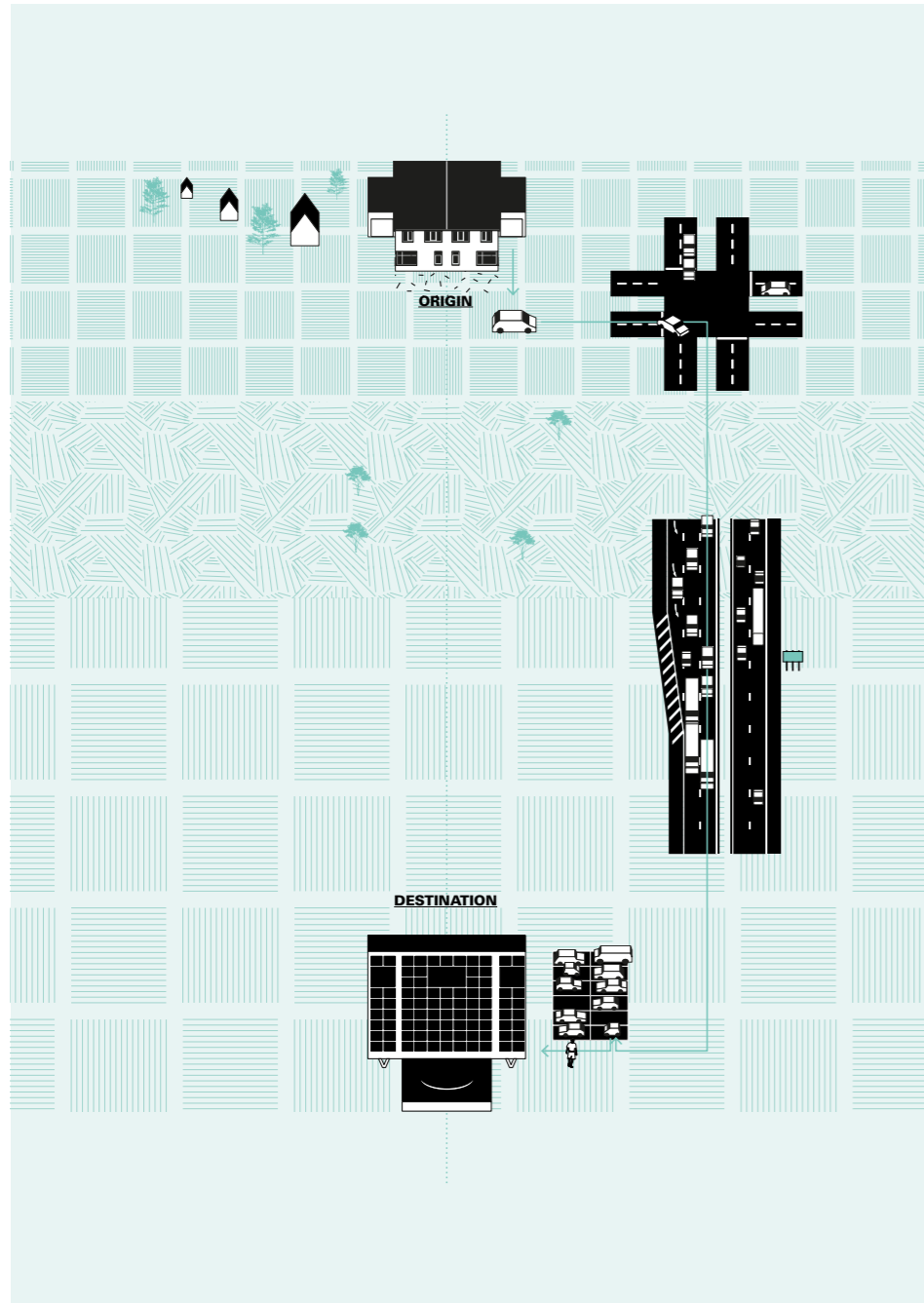
growth

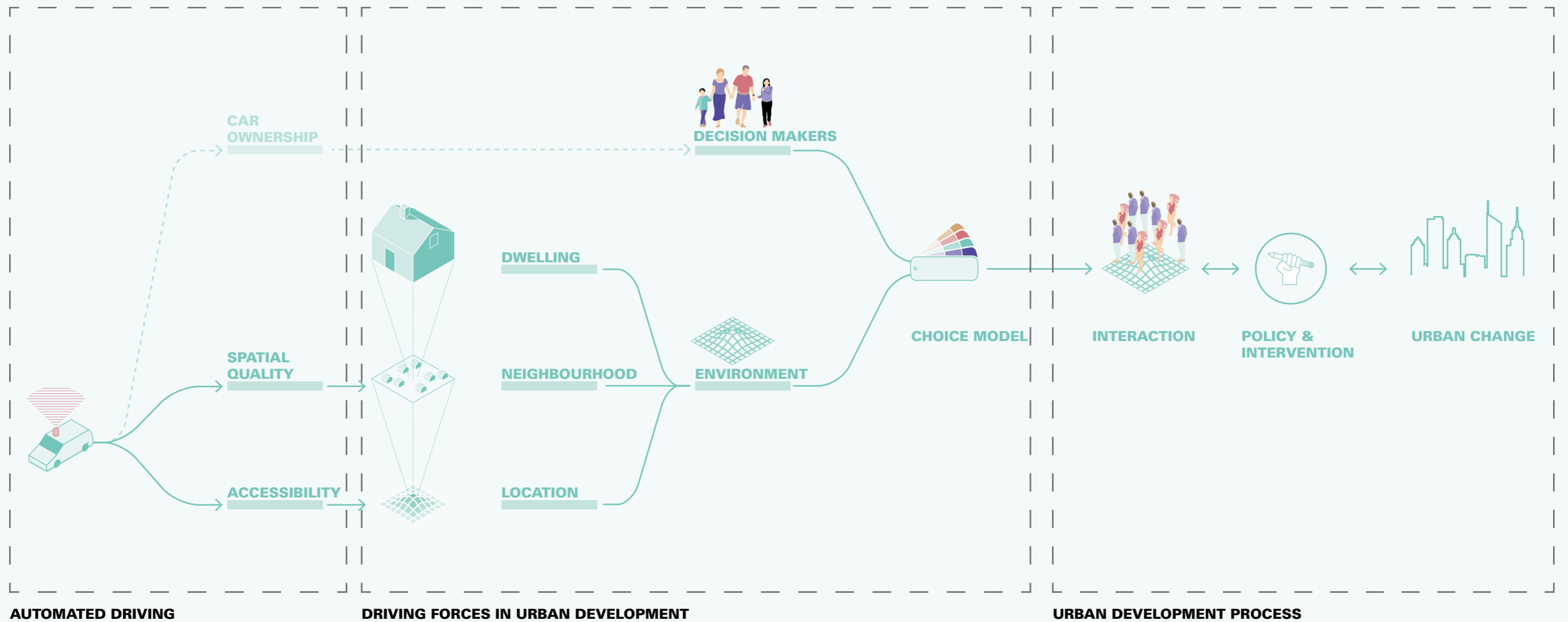


constraint

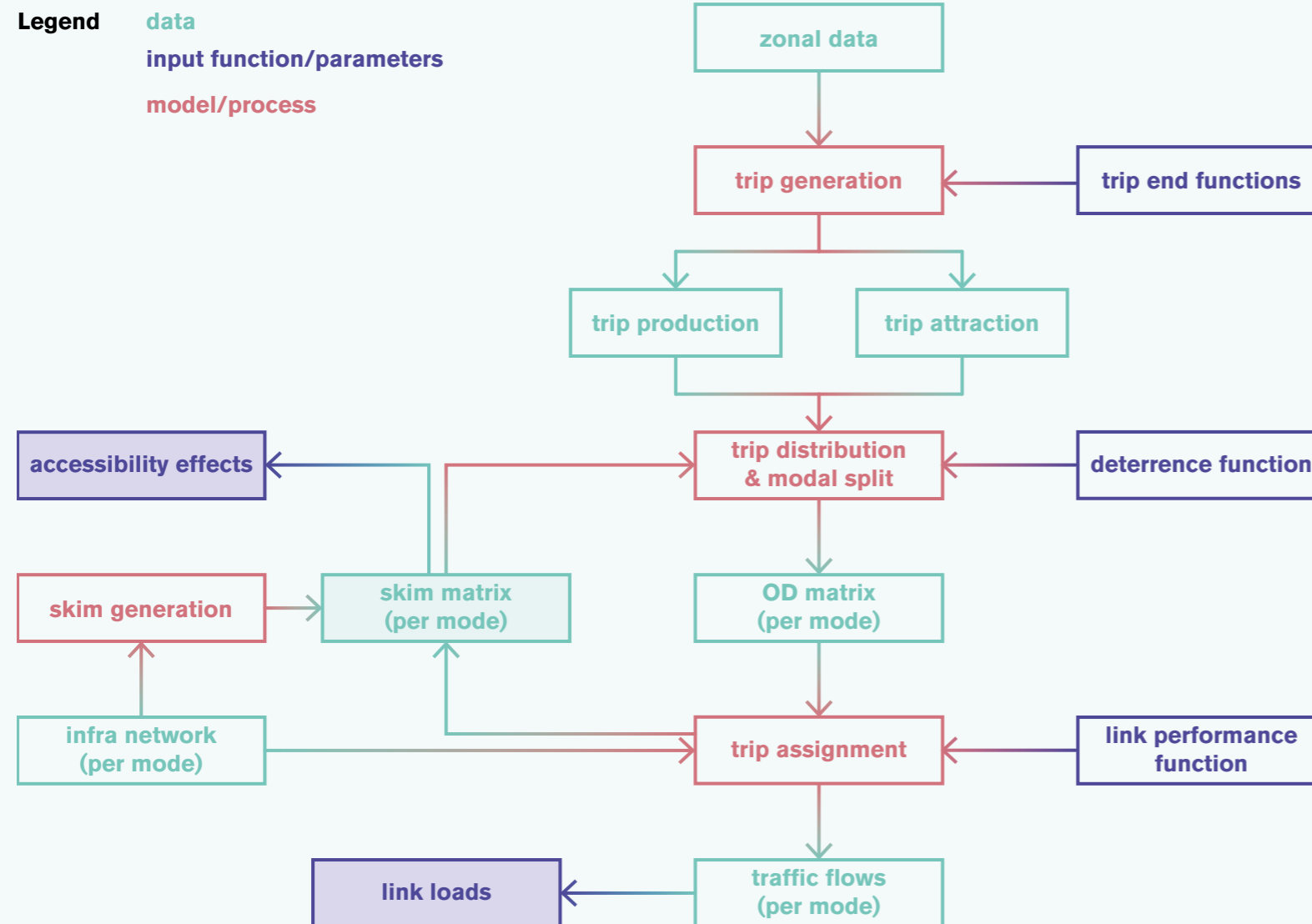


decline





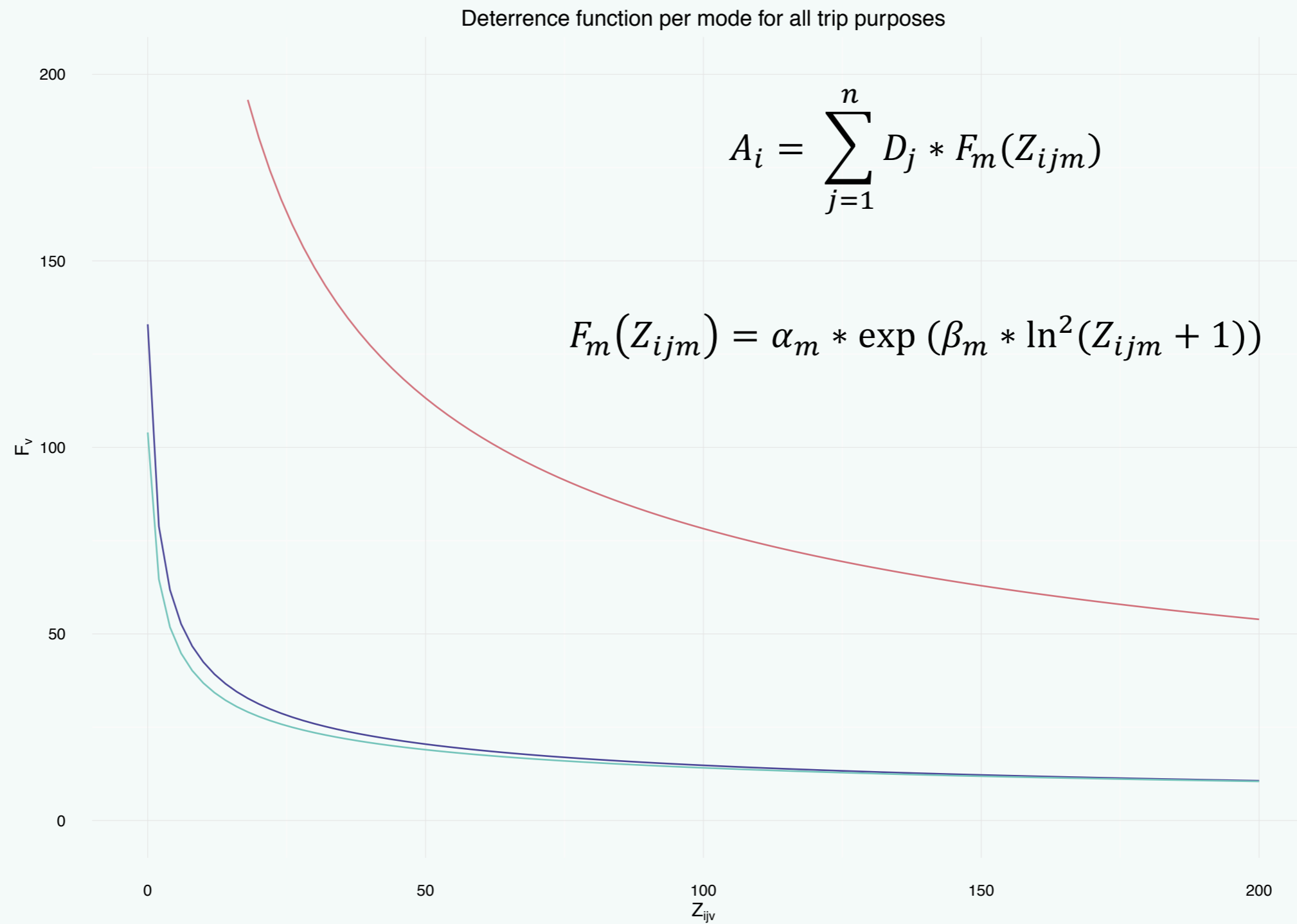
HOWTO MODEL AUTOMATED VEHICLES?



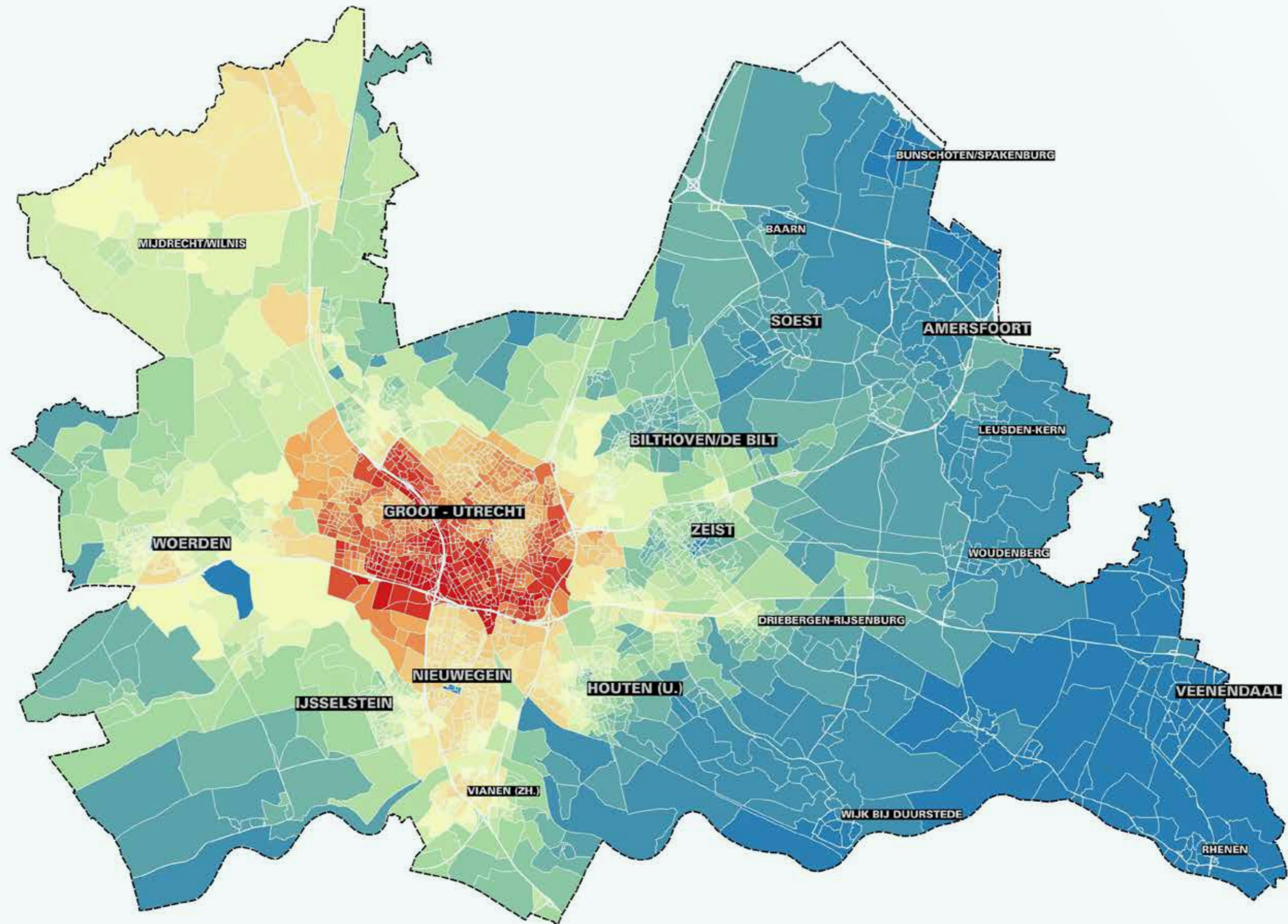
How to model self-driving cars?

- Value of time changes
- Route factors
- OD-matrix mutation
- Infrastructure capacity

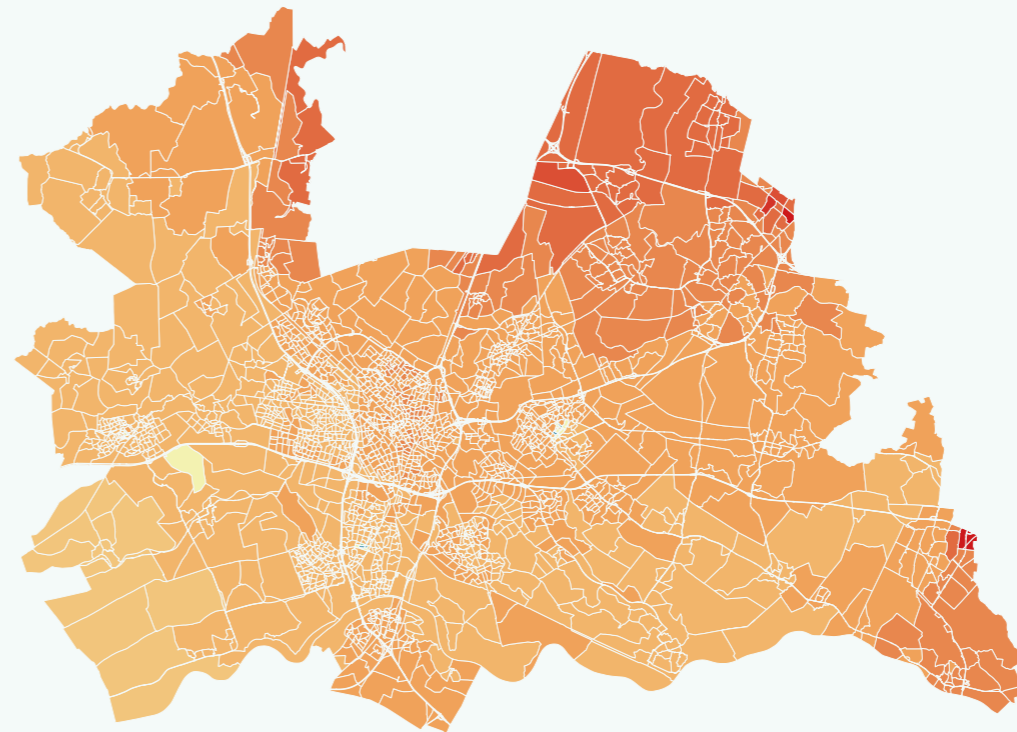
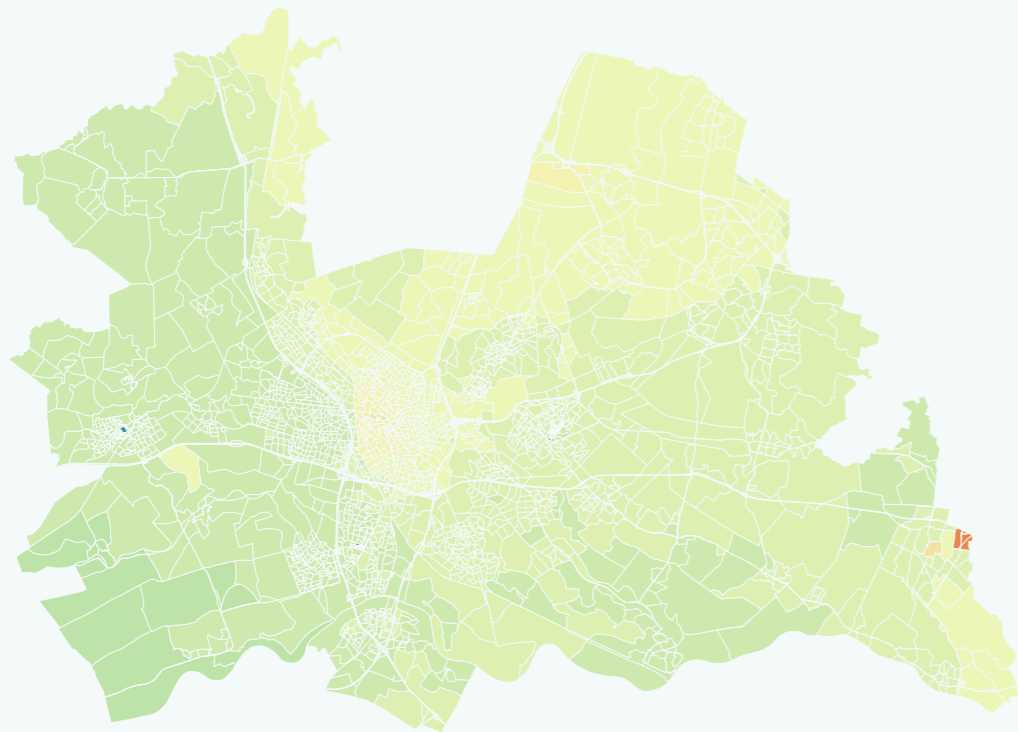
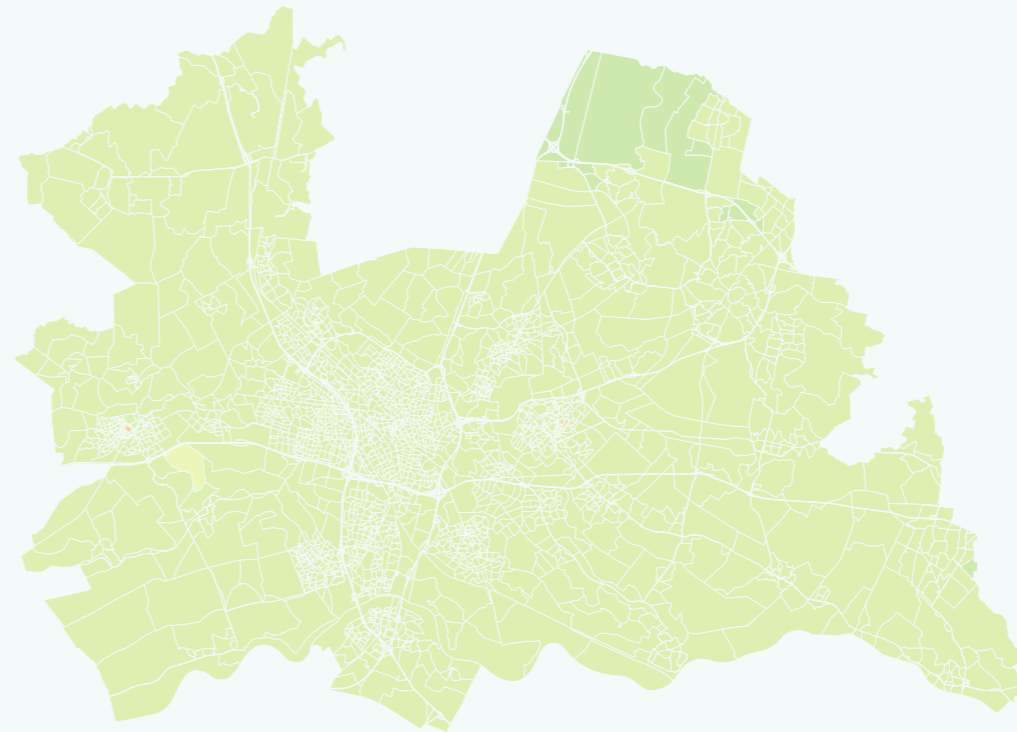
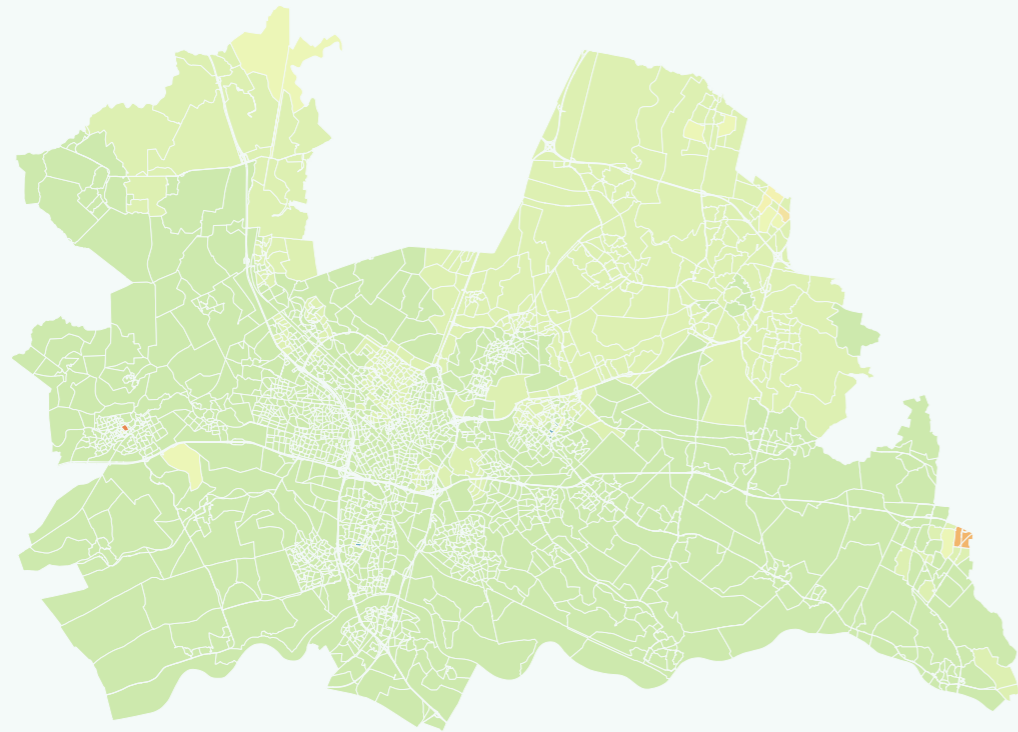
ACCESSIBILITY CALCULATION



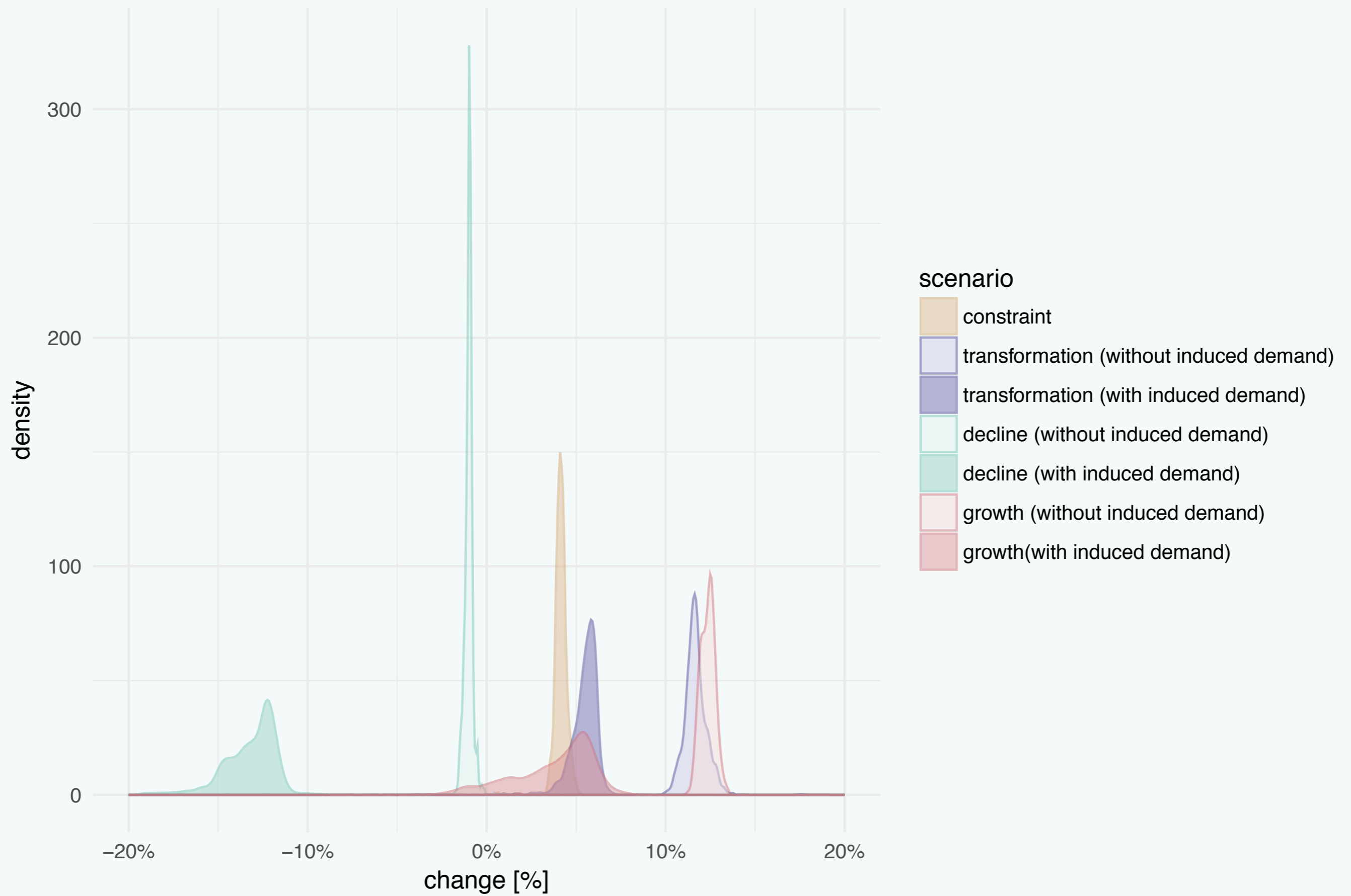
BASE YEAR ACCESSIBILITY



ACCESSIBILITY CHANGES



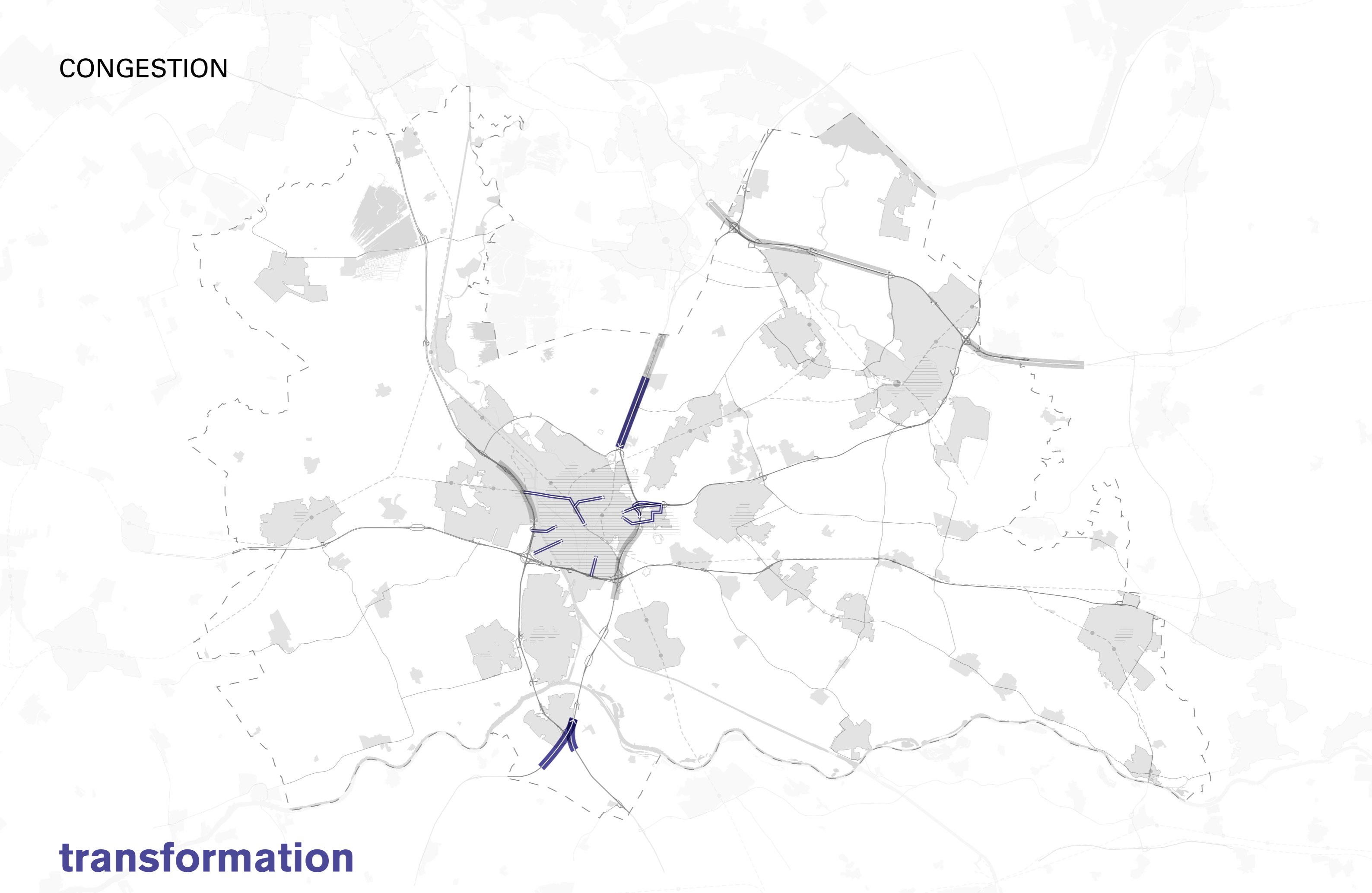
relative change in accessibility of VRU zones by scenario (2500 zones)



CONGESTIONS

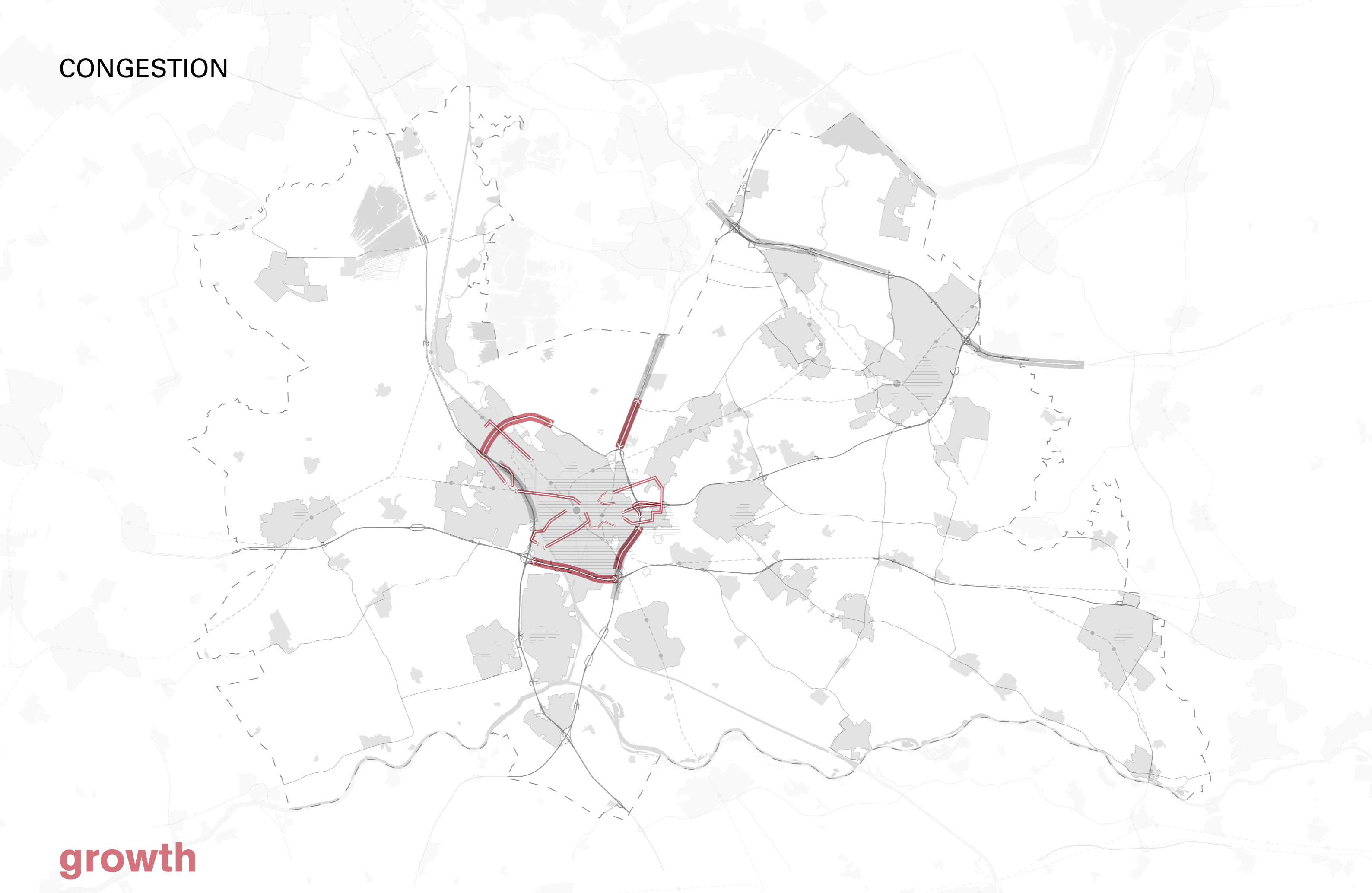


CONGESTION



transformation

CONGESTION



growth

CONGESTION

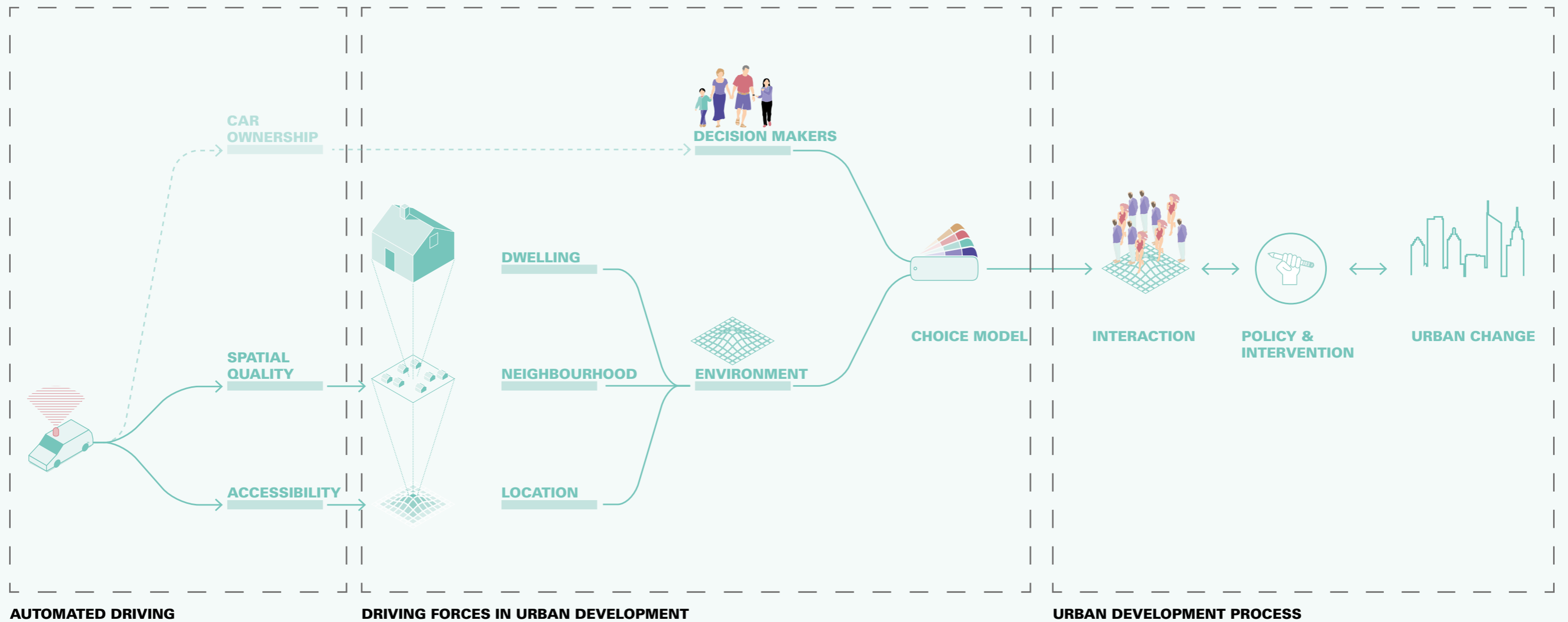


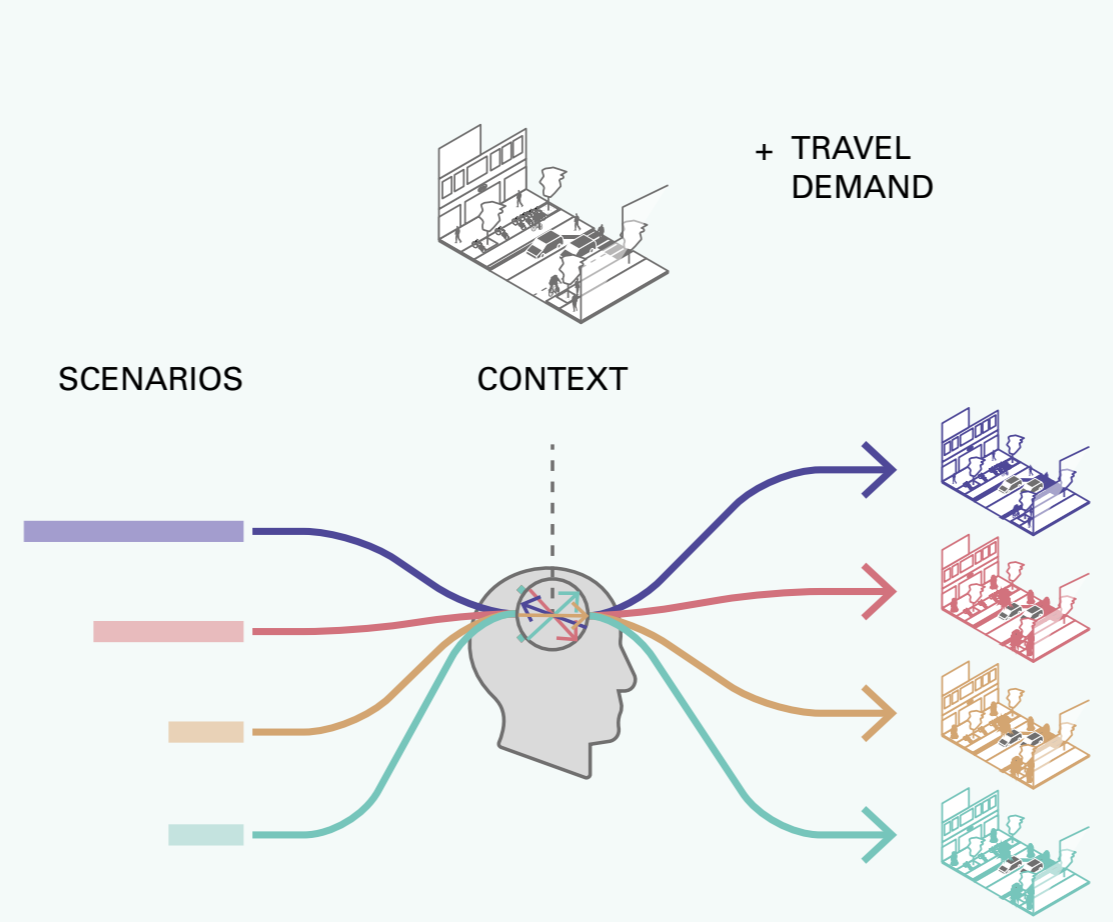
constraint

CONGESTION

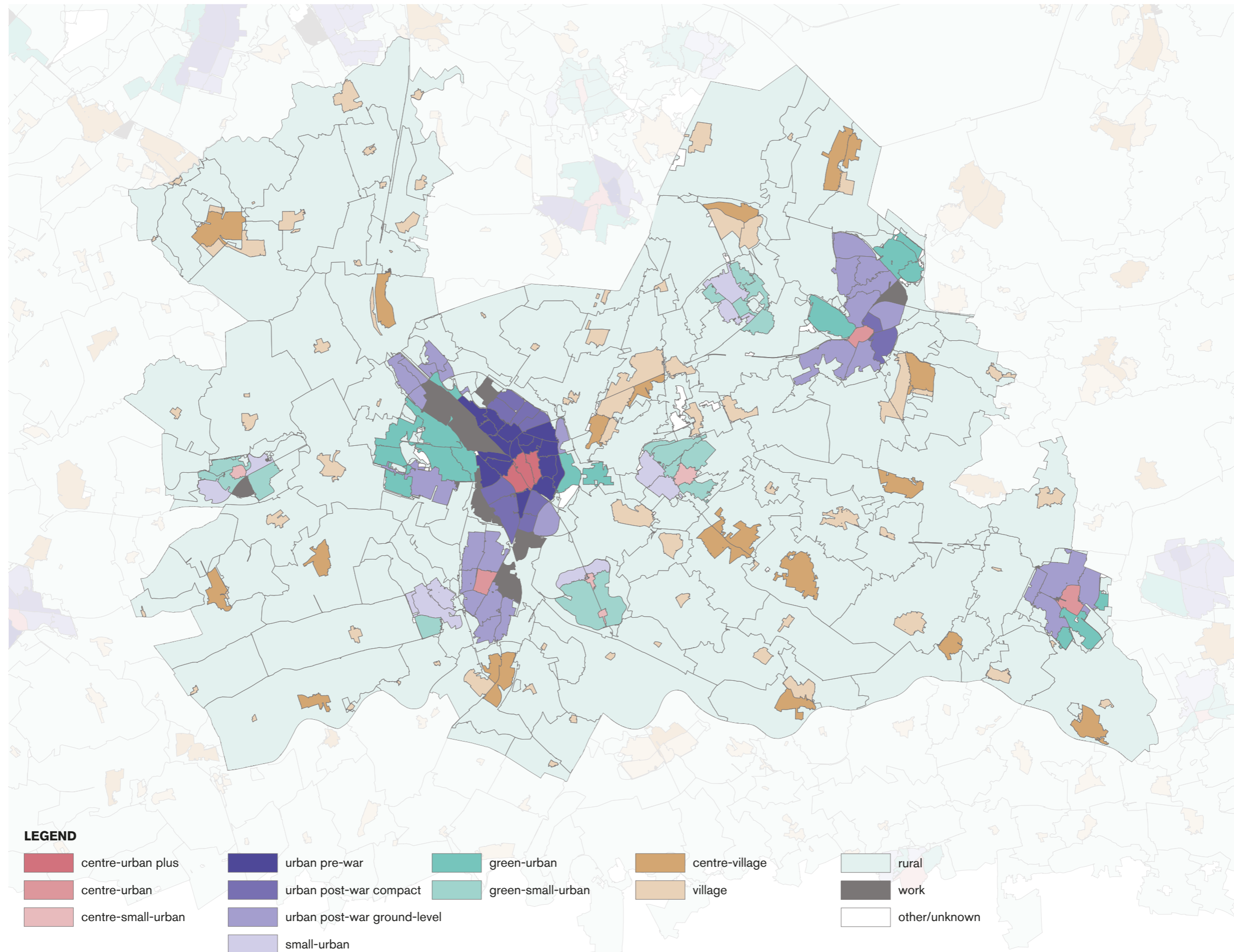
decline









NEIGHBOURHOOD TYPOLOGIES






TRANSFORMATION POTENTIAL









HWM1: CENTRE URBAN PLUS


HWM2: CENTRE URBAN

HWM2: CENTRE SMALL URBAN

HWM4: URBAN PRE-WAR

HWM5: URBAN POST-WAR COMPACT

HWM6: URBAN POST-WAR LAND-BASED



HWM7: SMALL URBAN

HWM8: GREEN URBAN

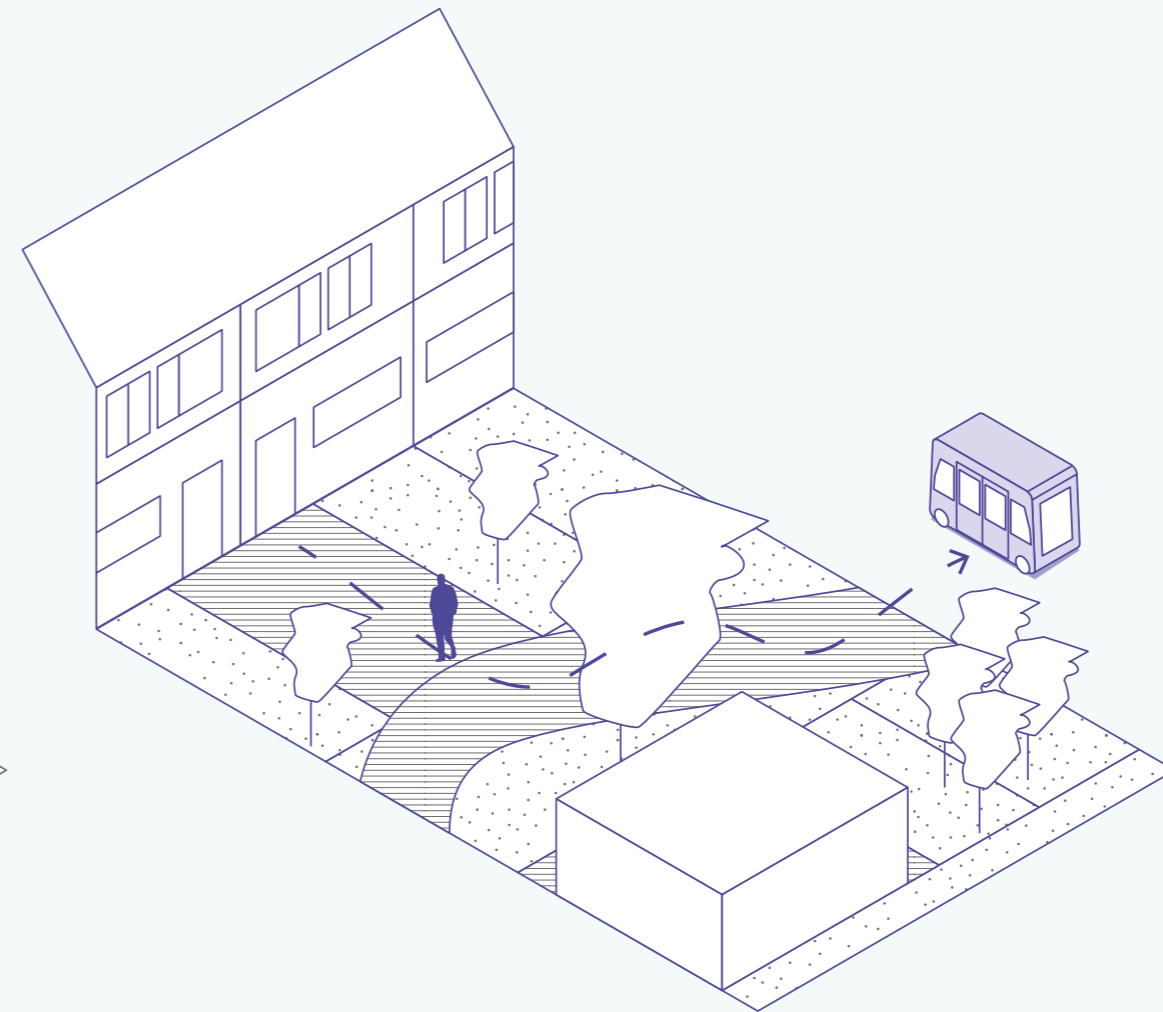
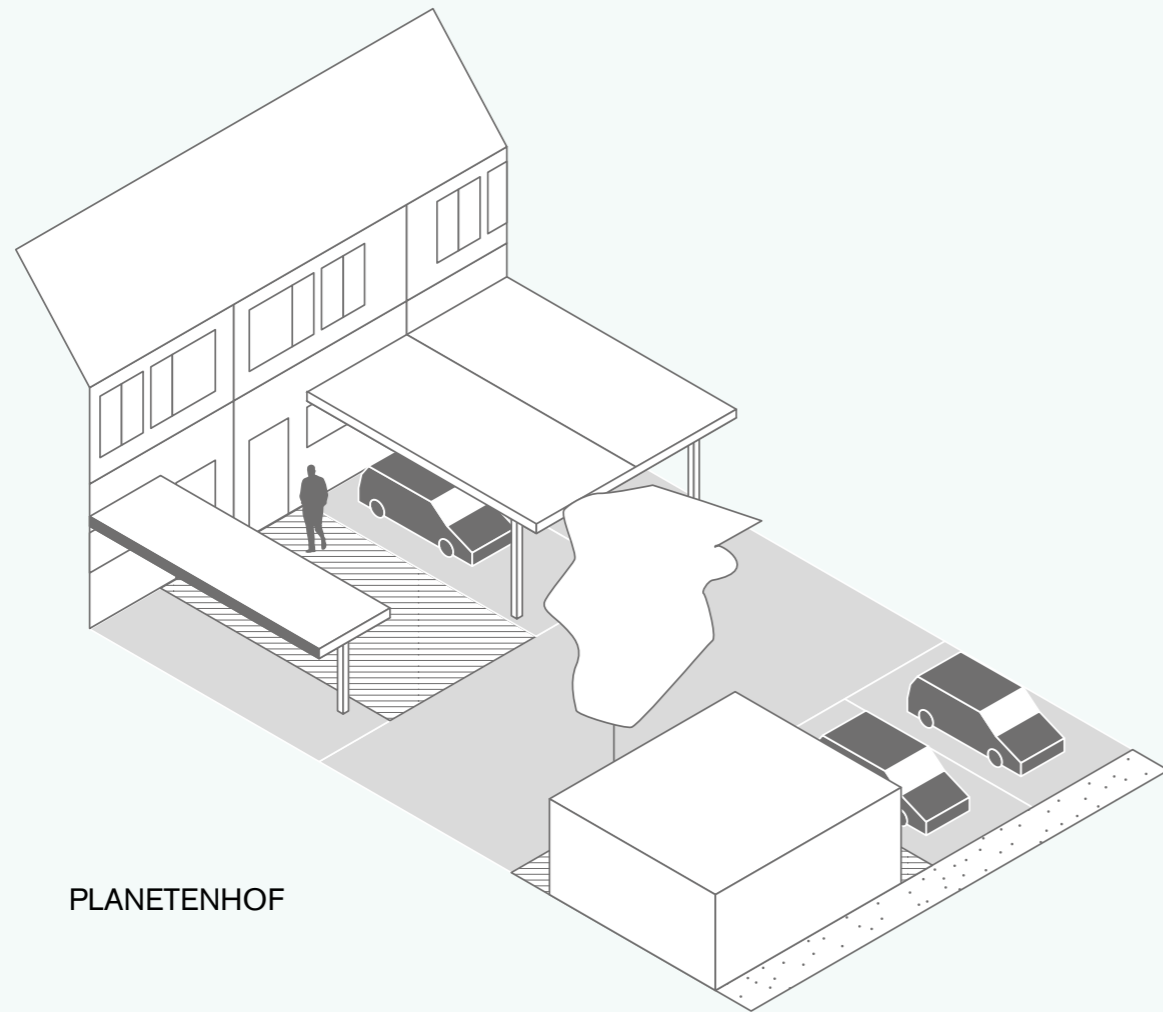
HWM9: GREEN SMALL URBAN

HWM10: CENTRE-VILLAGE

HWM11: VILLAGE

HWM12: RURAL

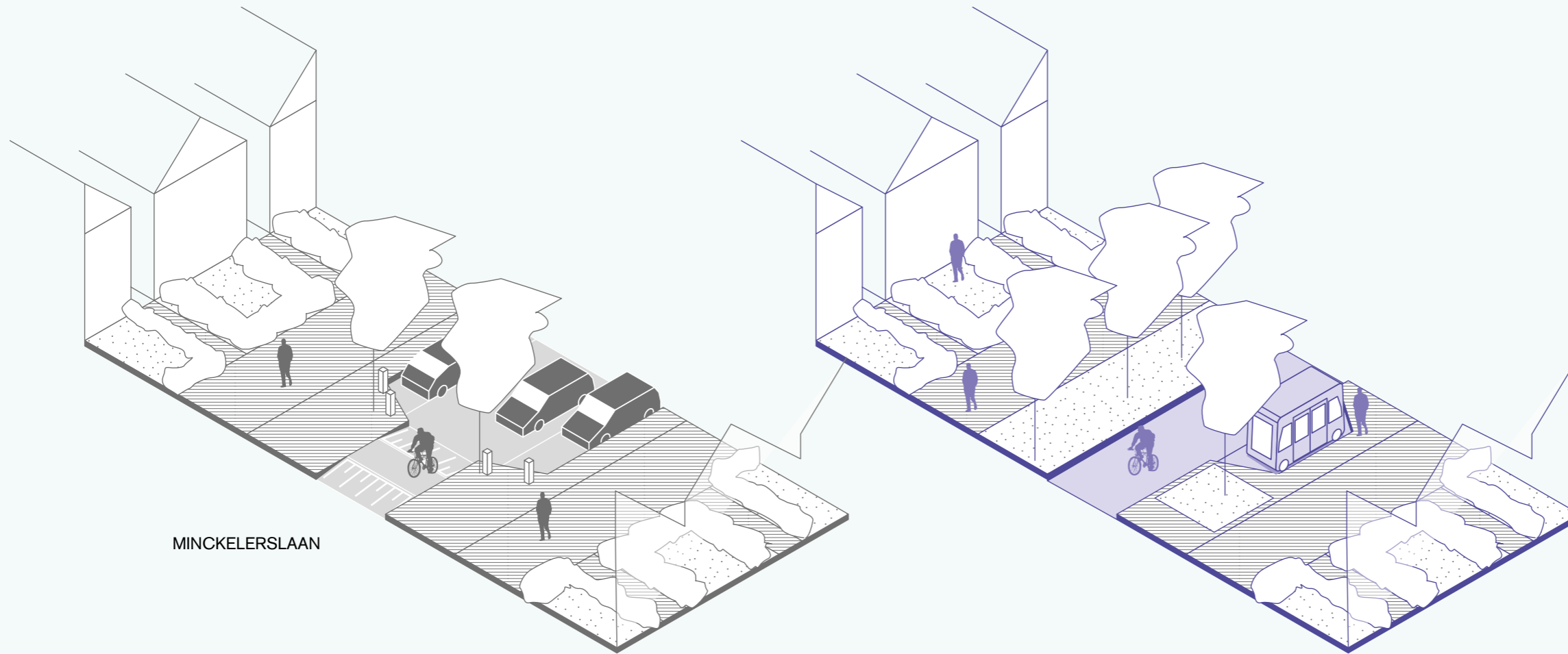
SMALL-URBAN (HWM7)



BASE

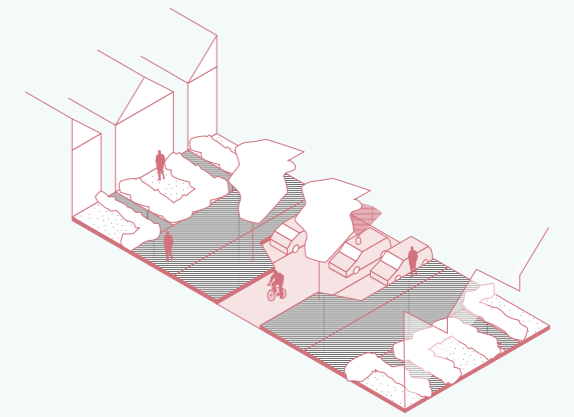
TRANSFORMATION

GREEN SMALL-URBAN (HWM9)

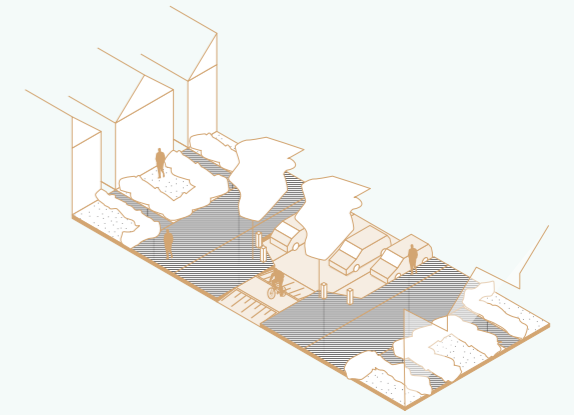


MINCKELERSLAAN

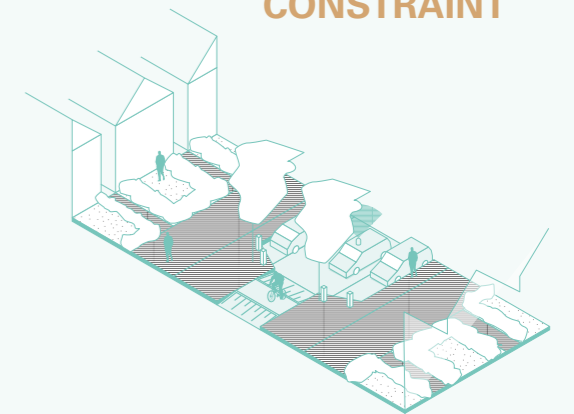
TRANSFORMATION



GROWTH



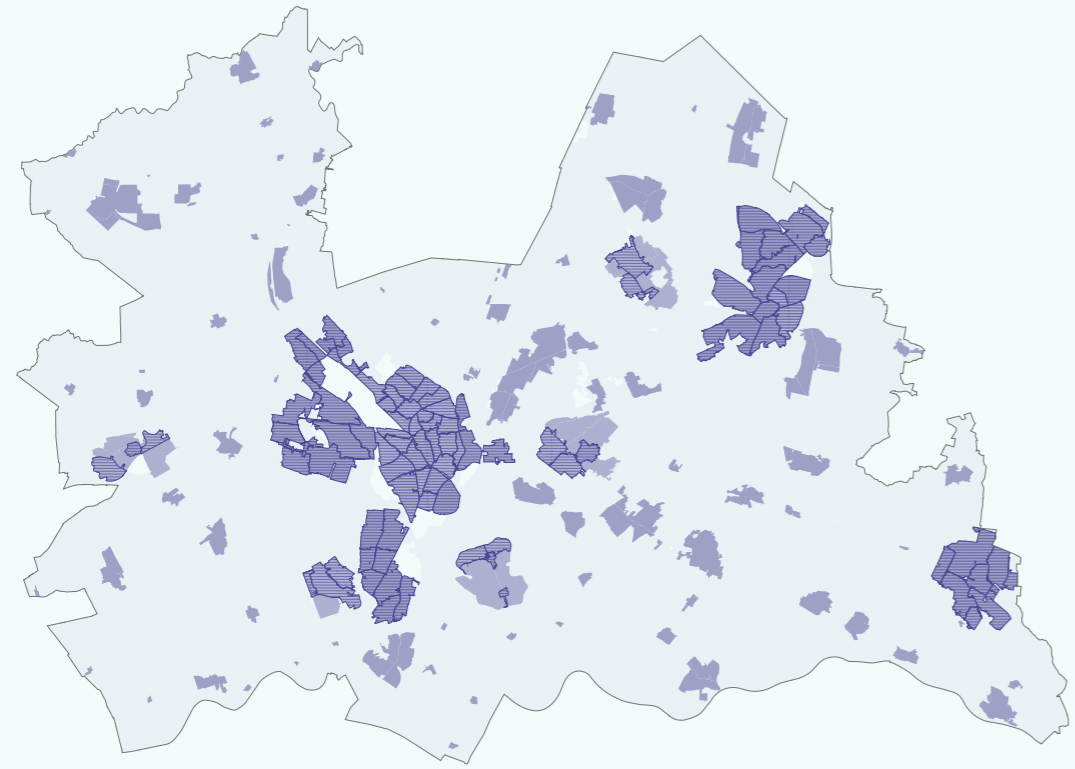
CONSTRAINT



DECLINE

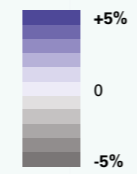
BASE

TRANSFORMATION

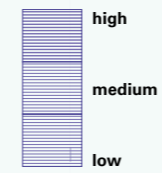


LEGEND

housing value premium



transformation potential

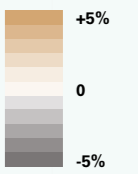


CONSTRAINT

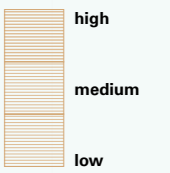


LEGEND

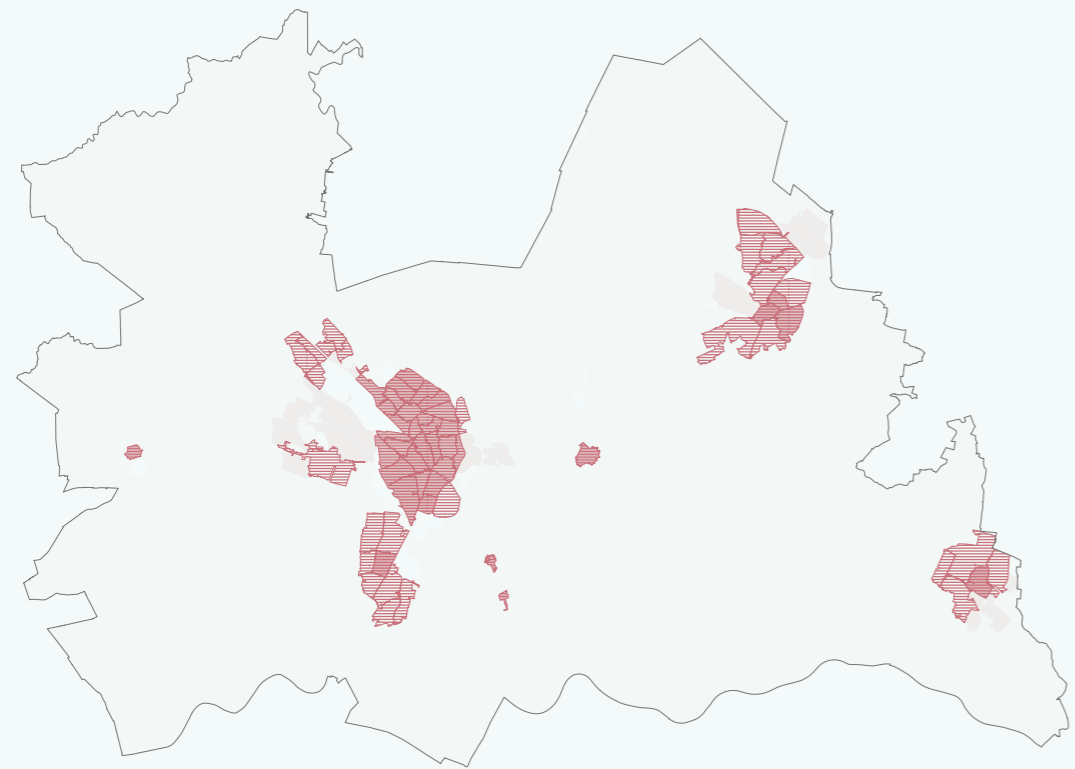
housing value premium



transformation potential

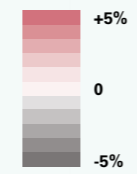


GROWTH

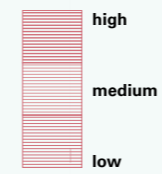


LEGEND

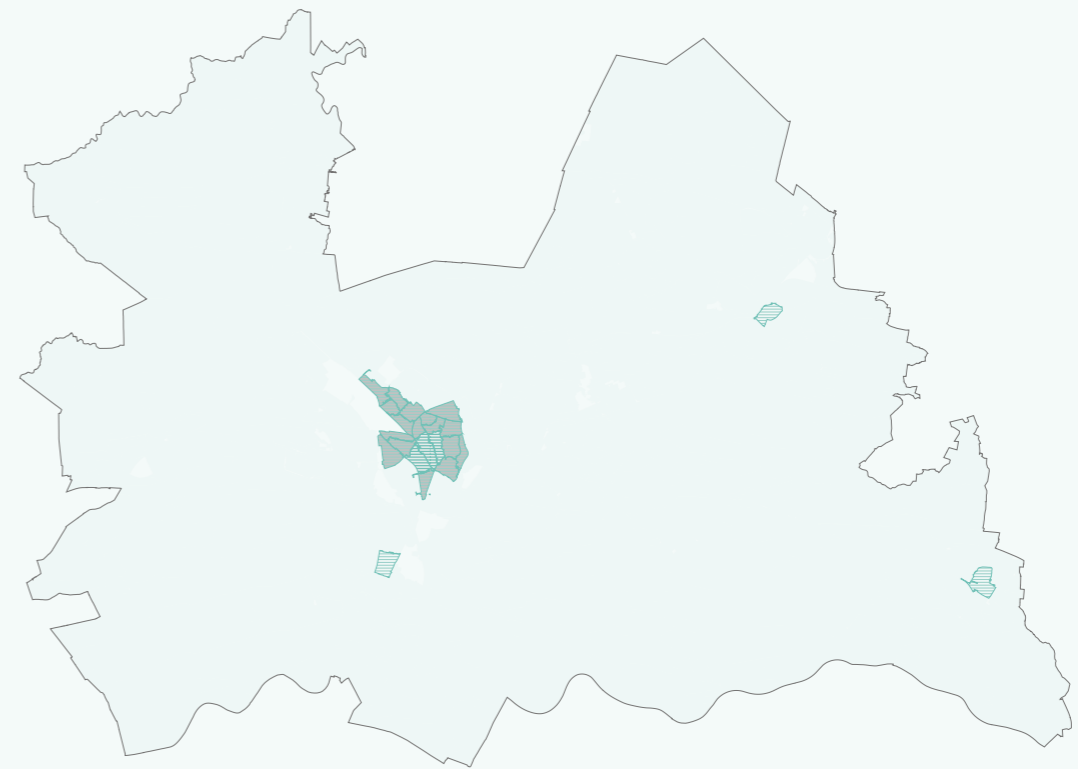
housing value premium



transformation potential

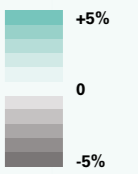


DECLINE

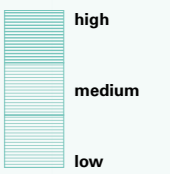


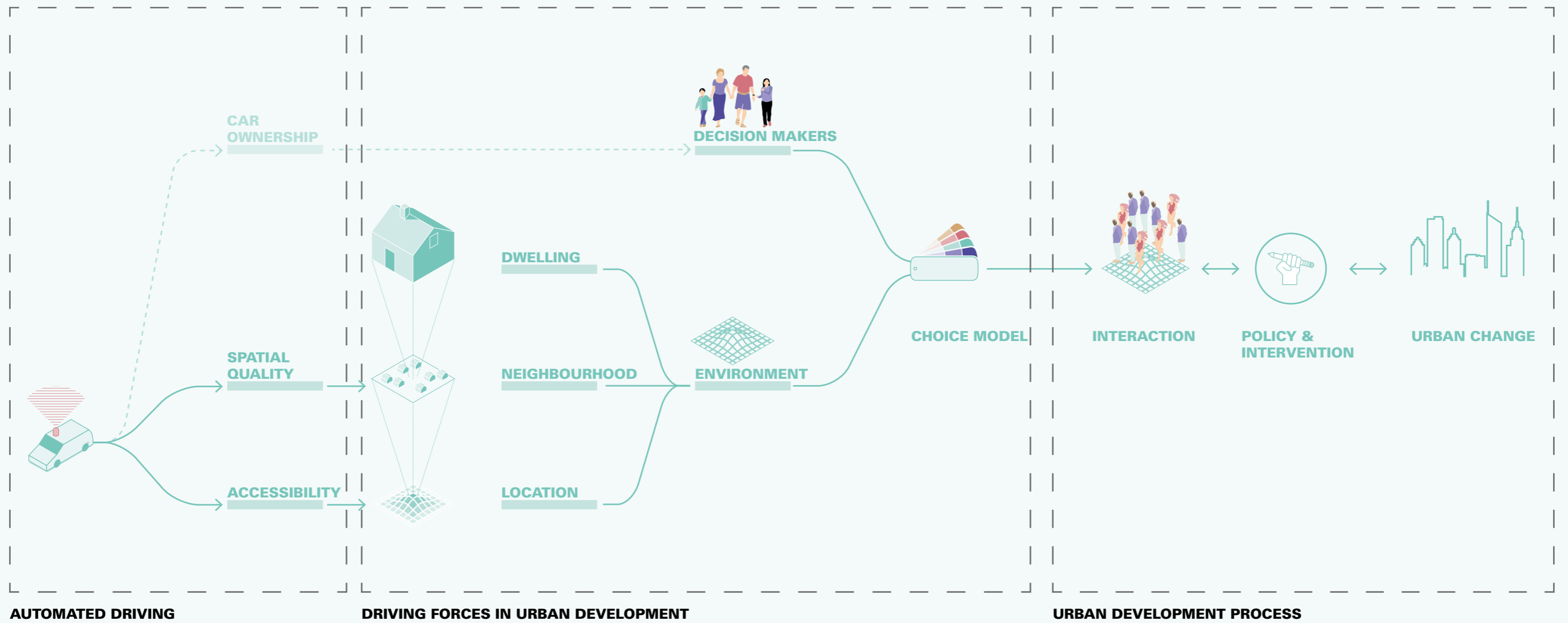
LEGEND

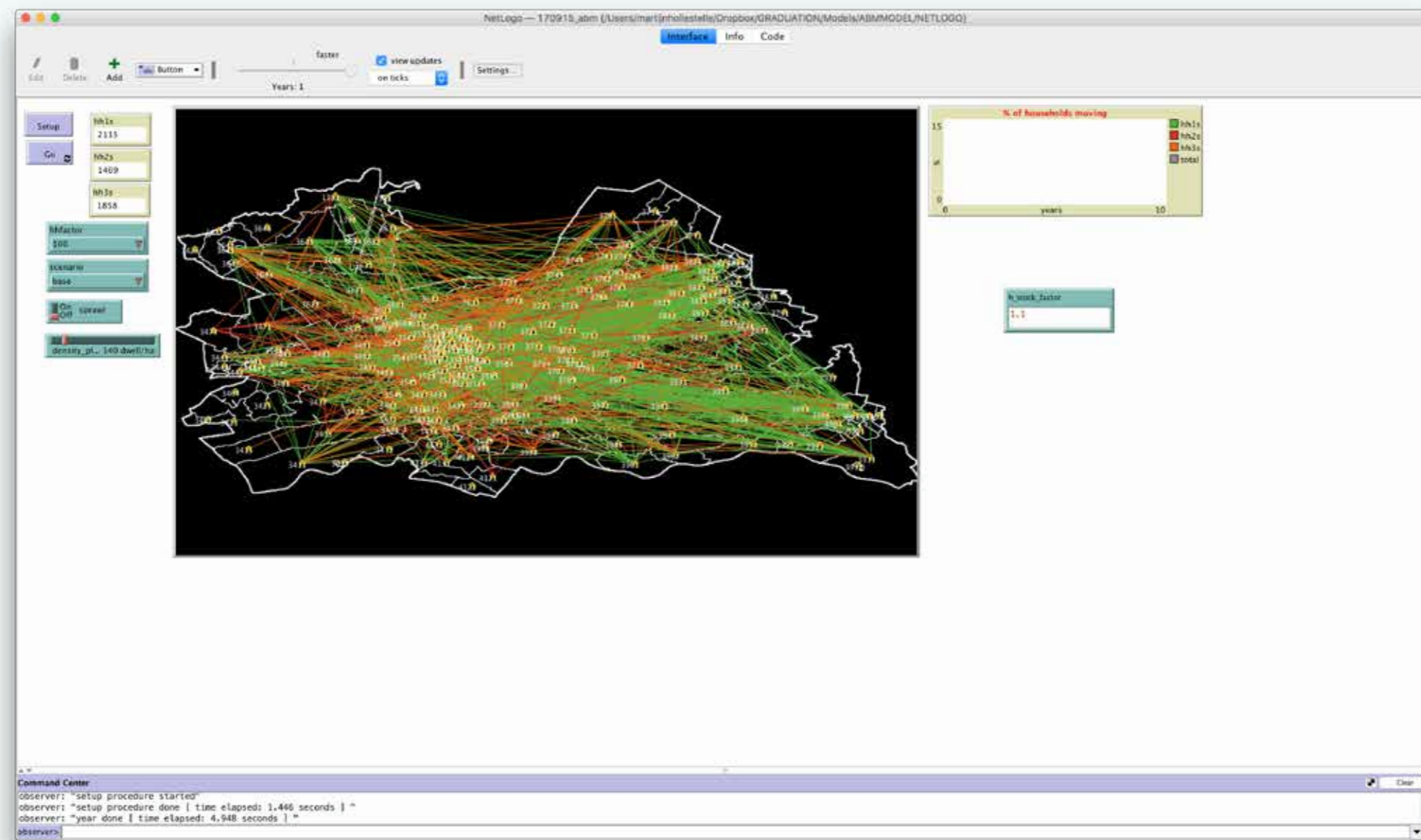
housing value premium

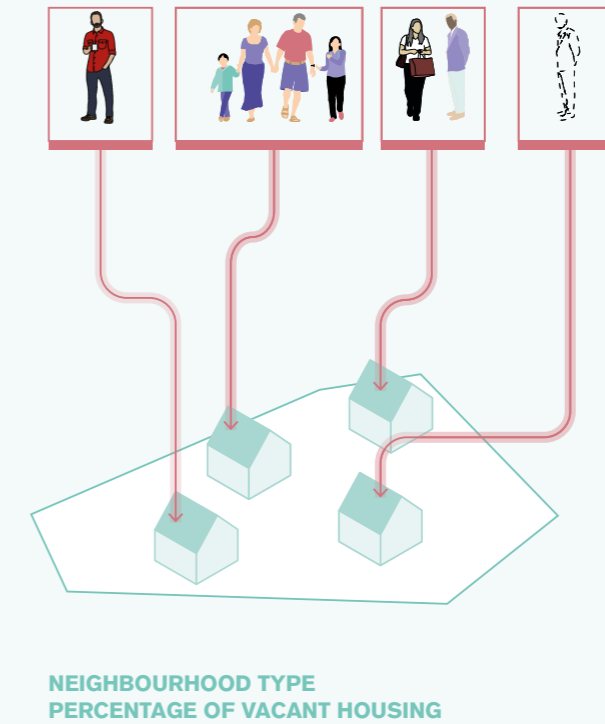
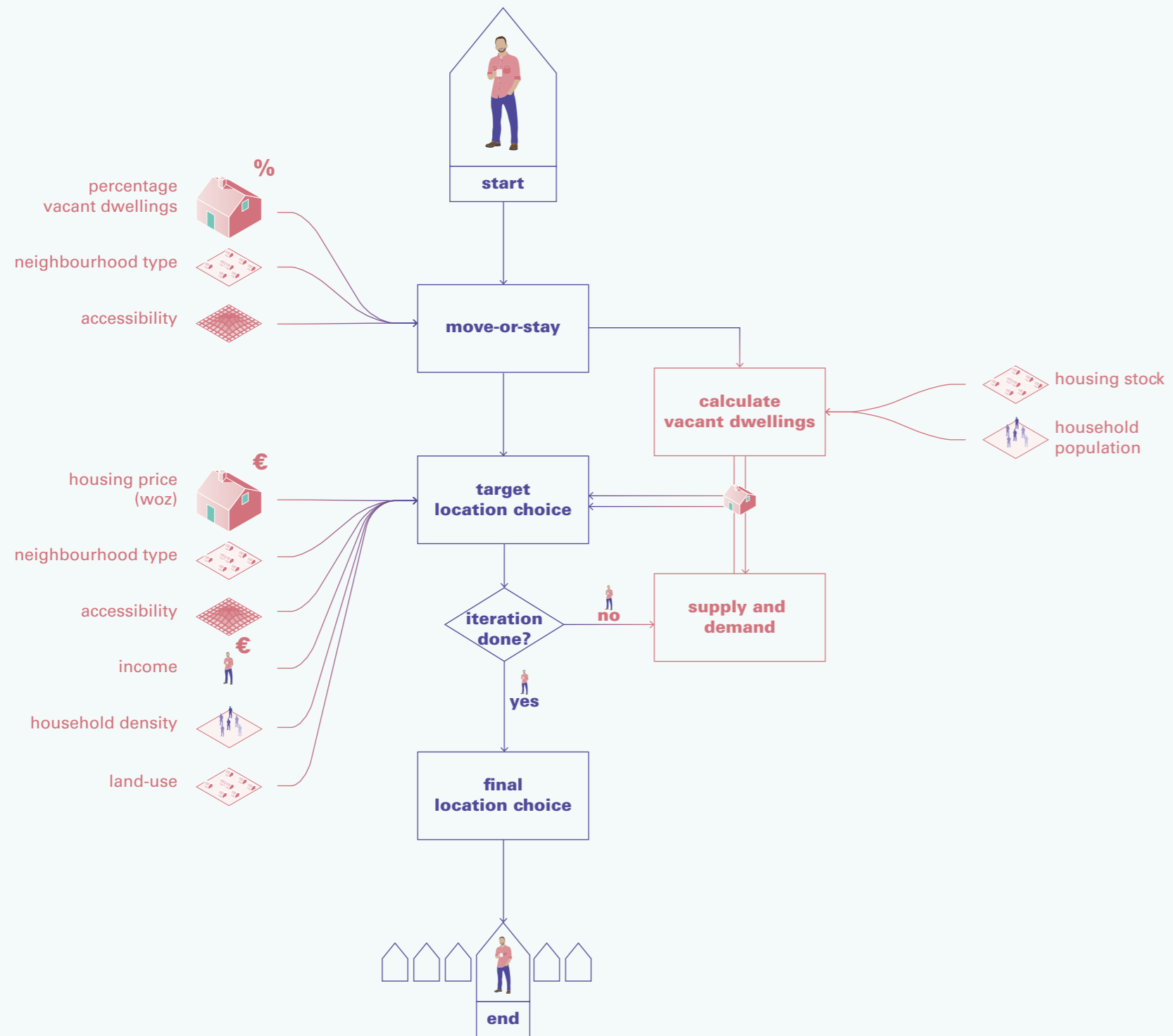


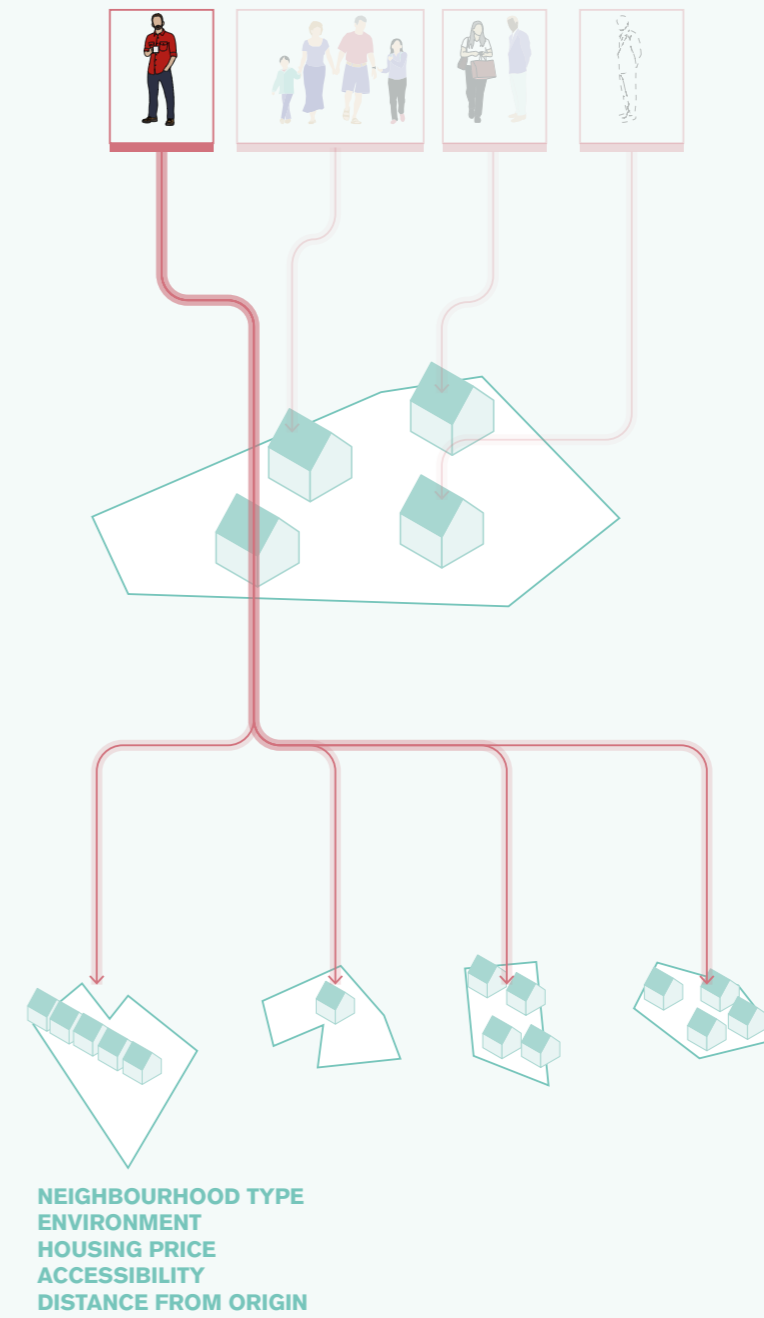
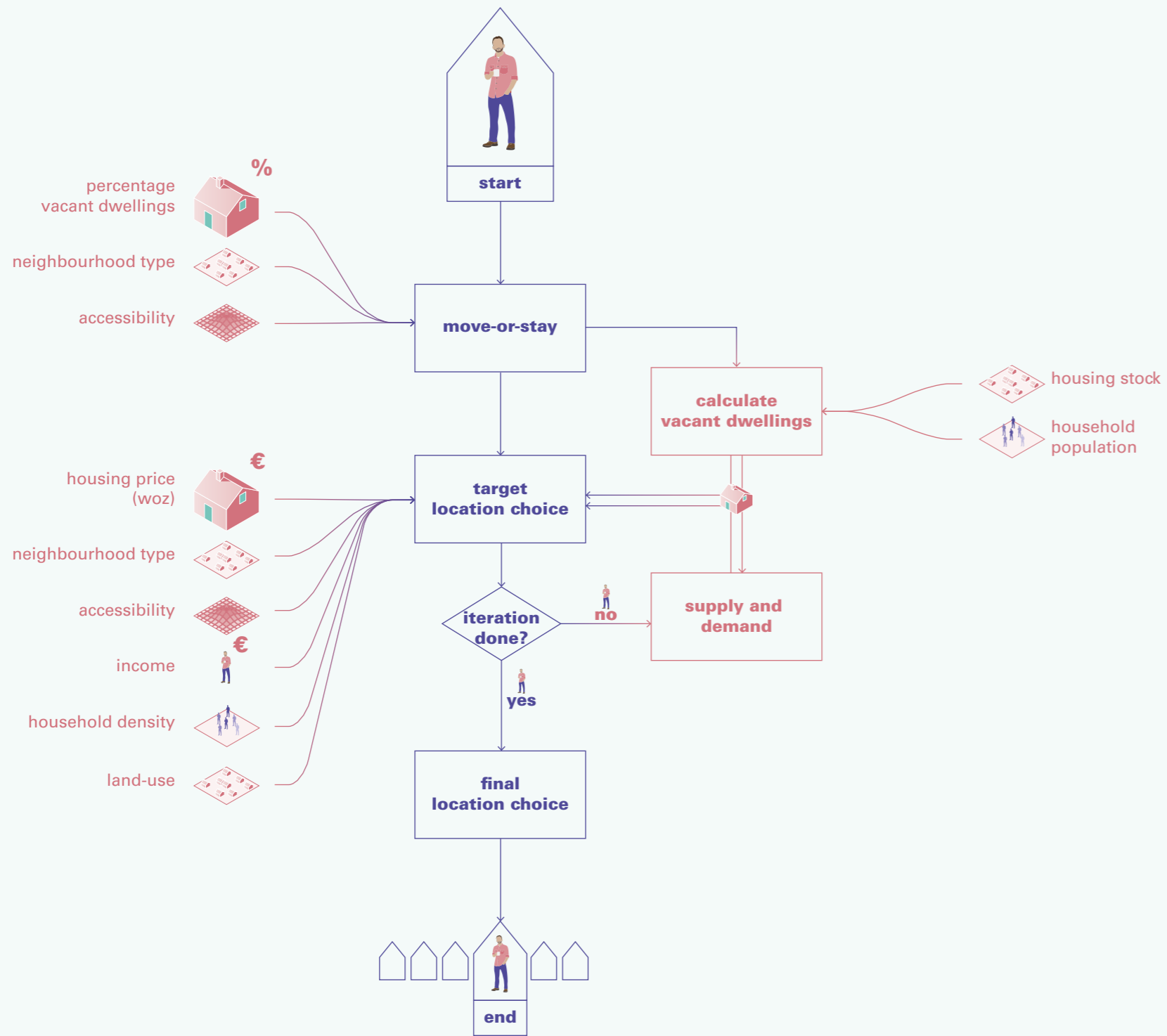
transformation potential

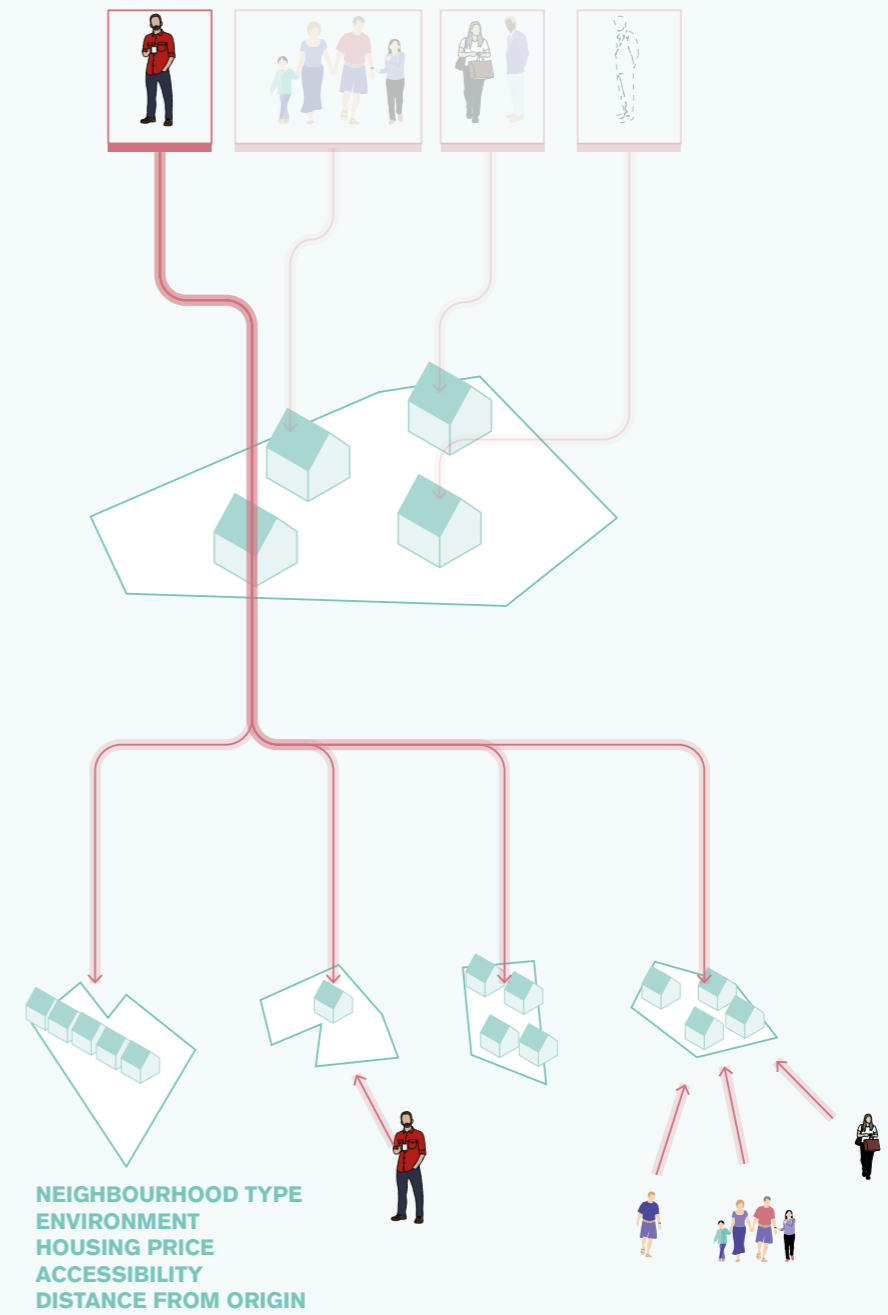
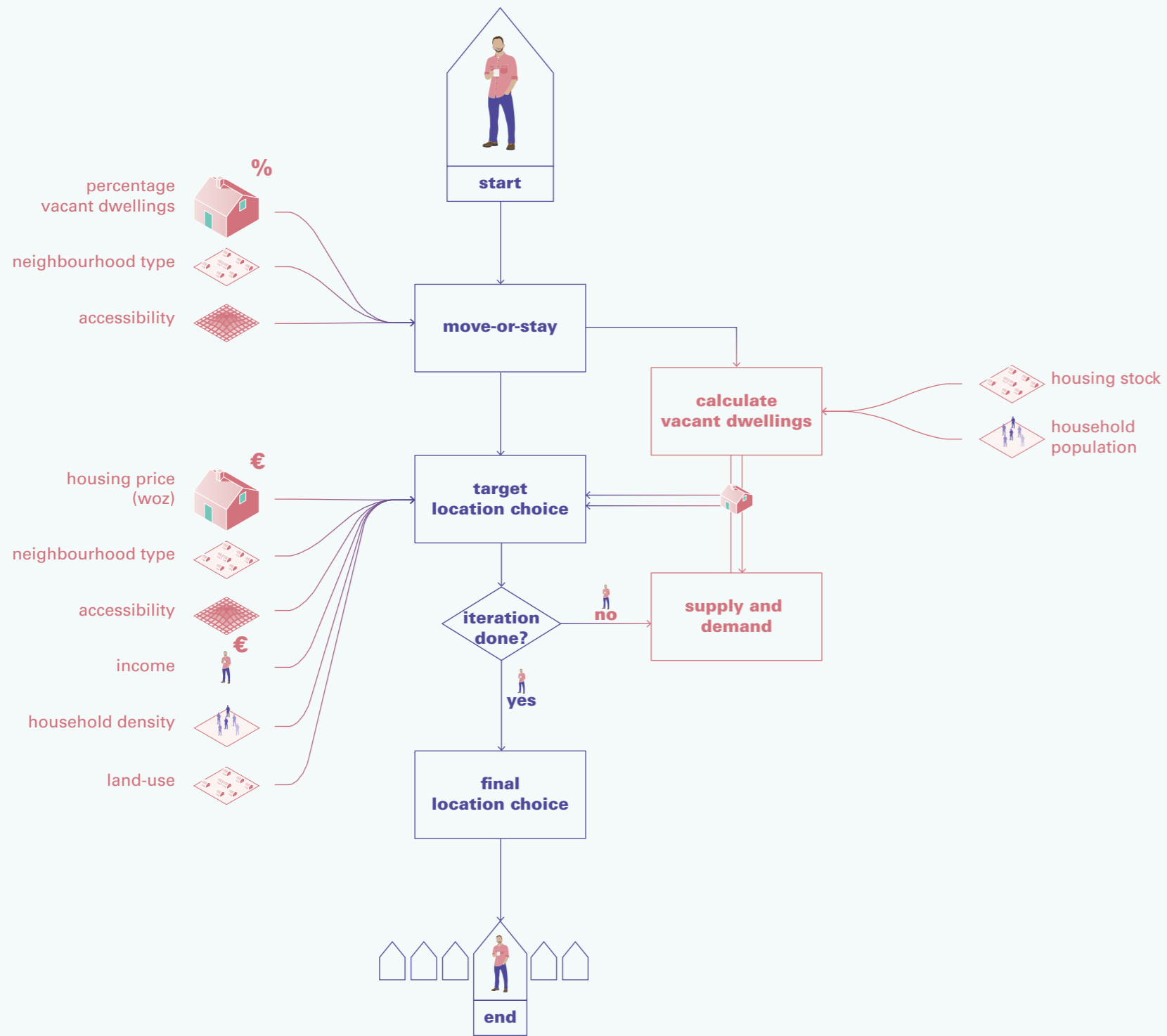










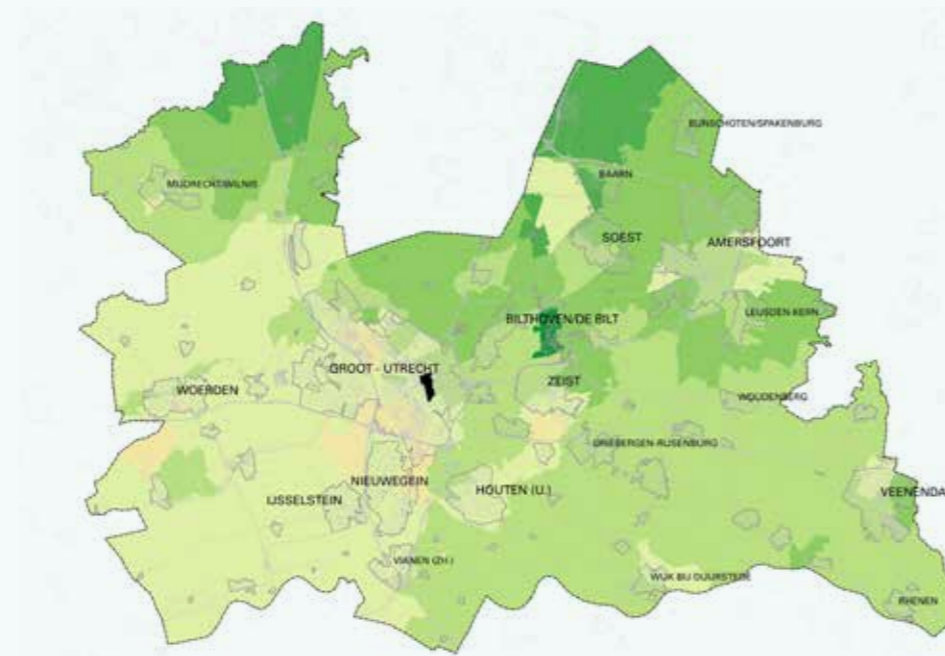


CHANGE IN ATTRACTIVITY FOR HOUSING

LEGEND

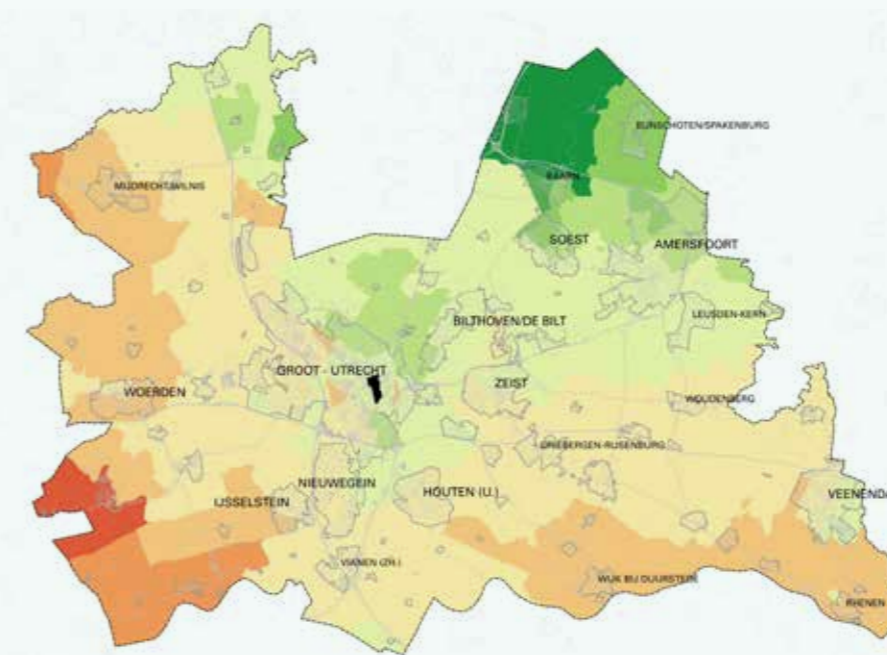
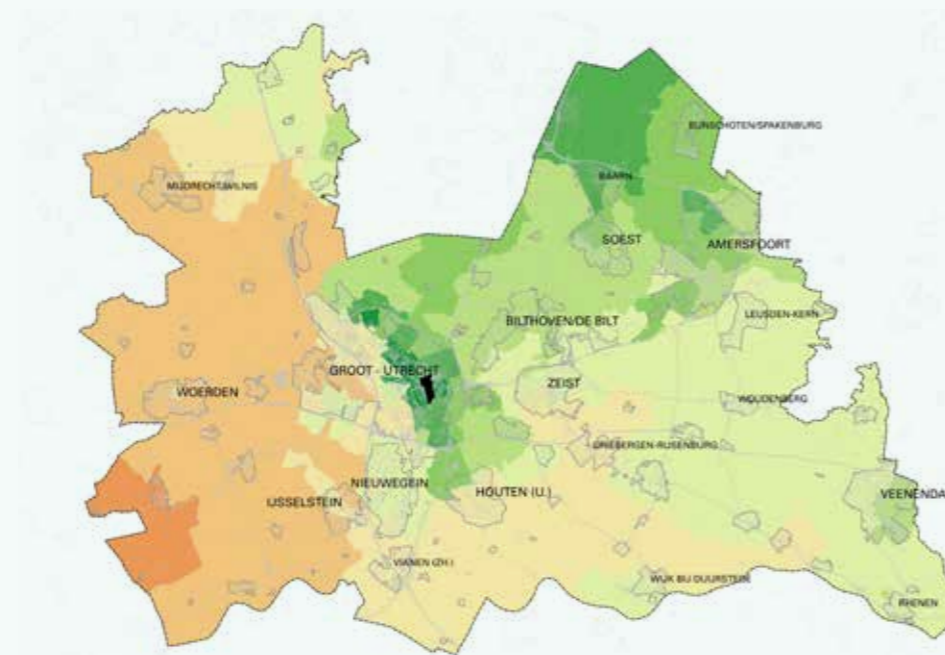
TRANSFORMATION

CONSTRAINT

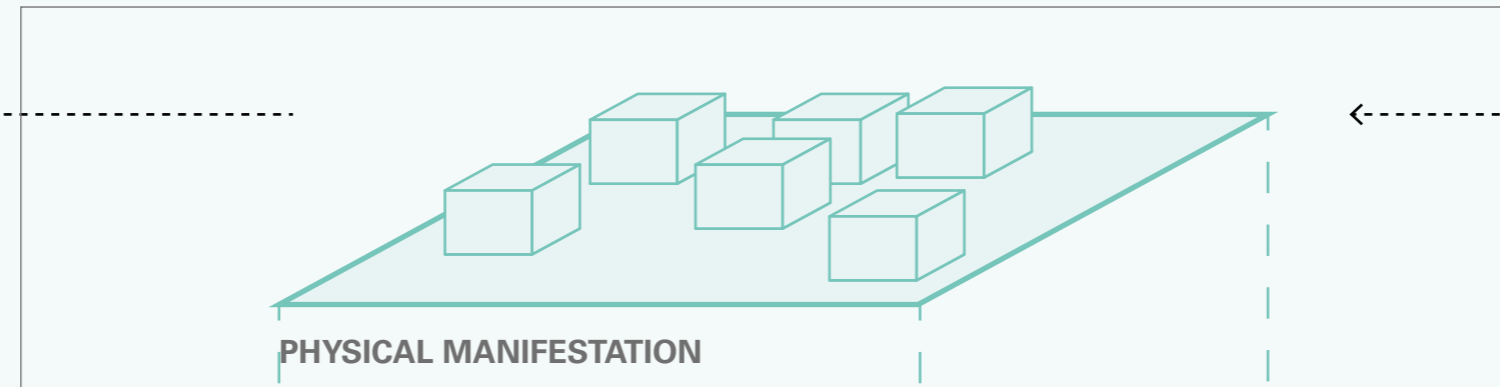


GROWTH

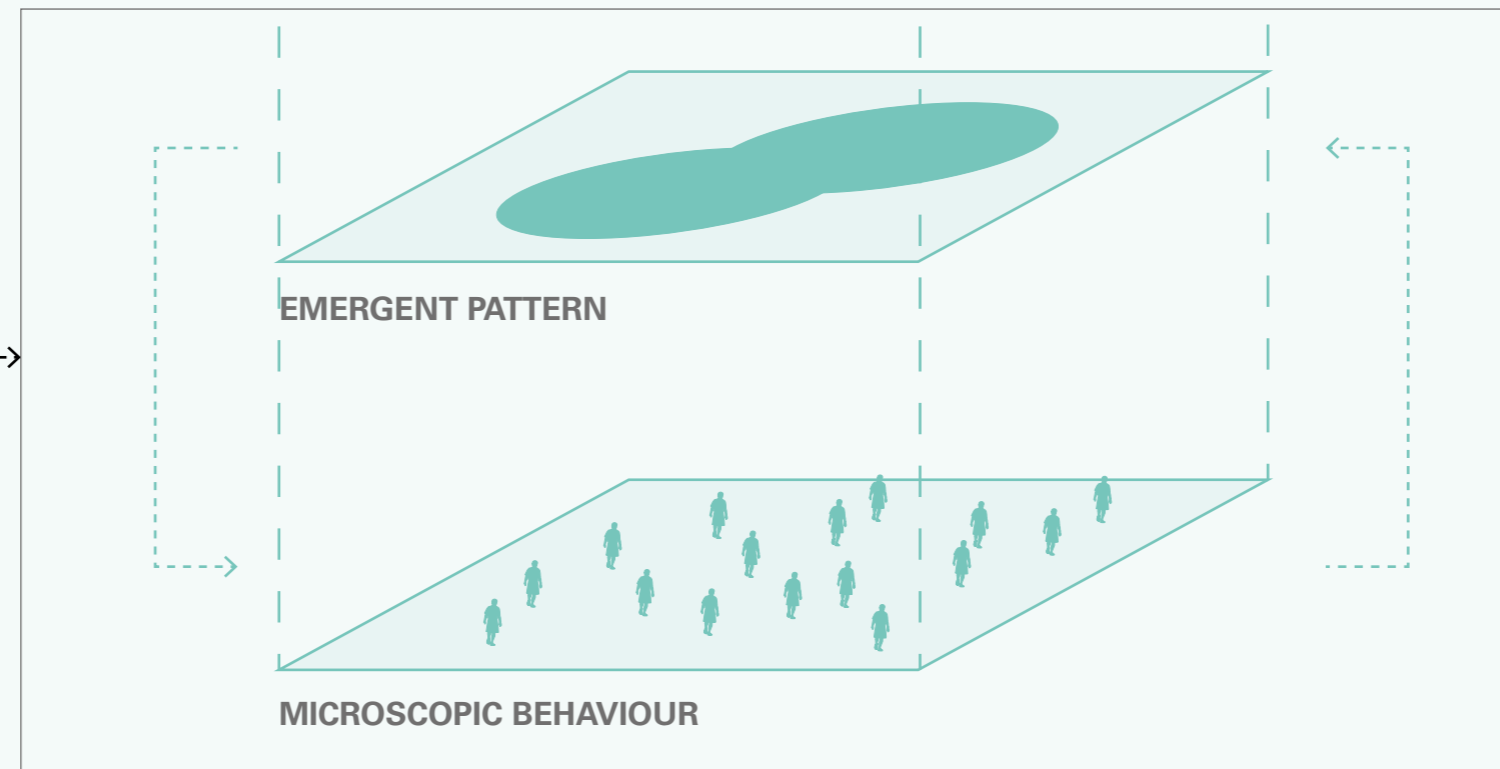
DECLINE



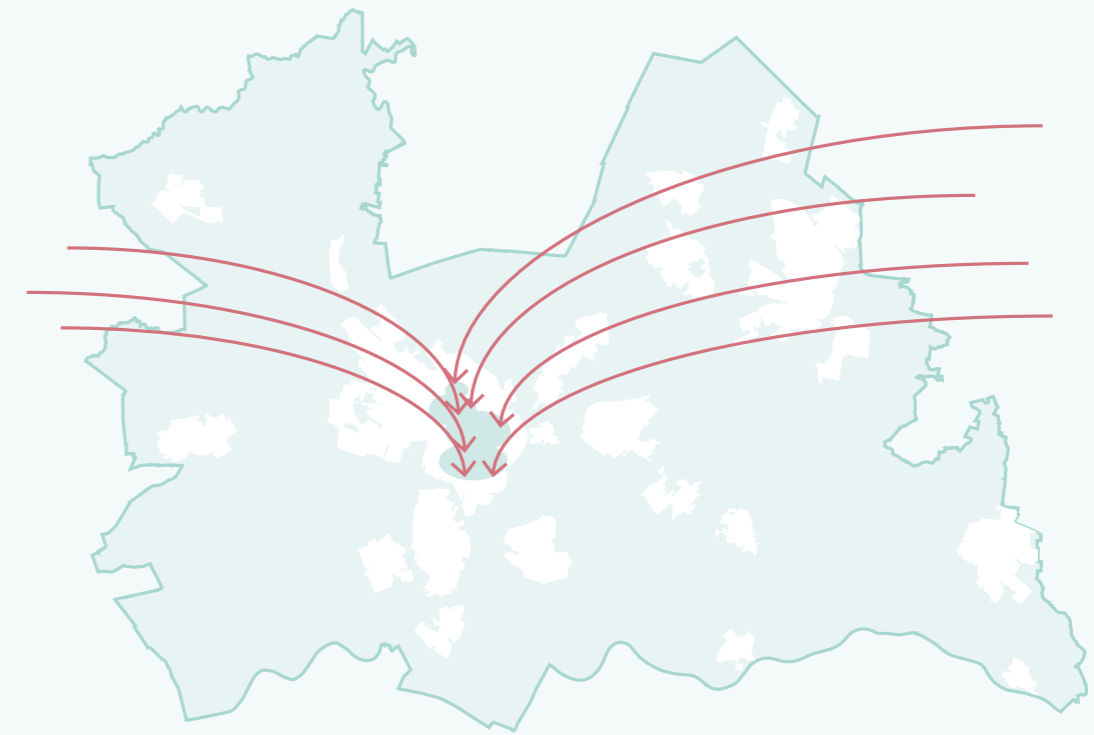
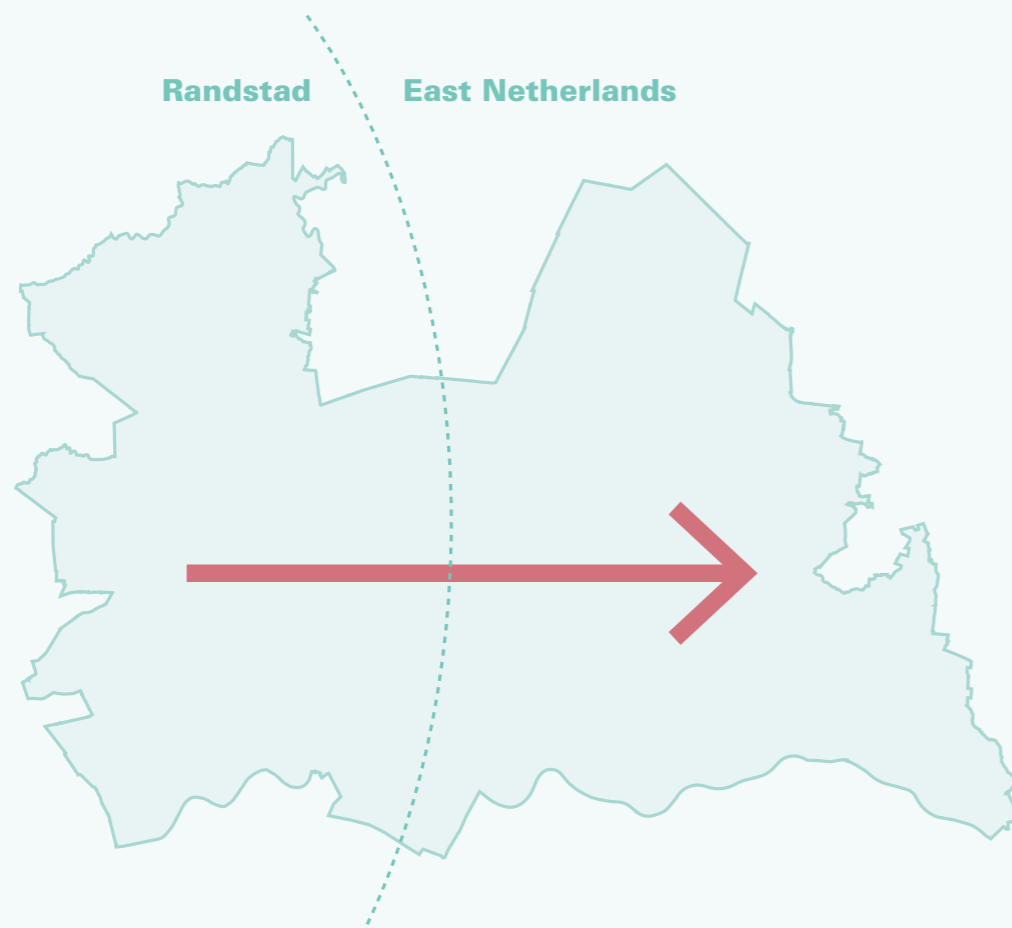
CONCLUSION



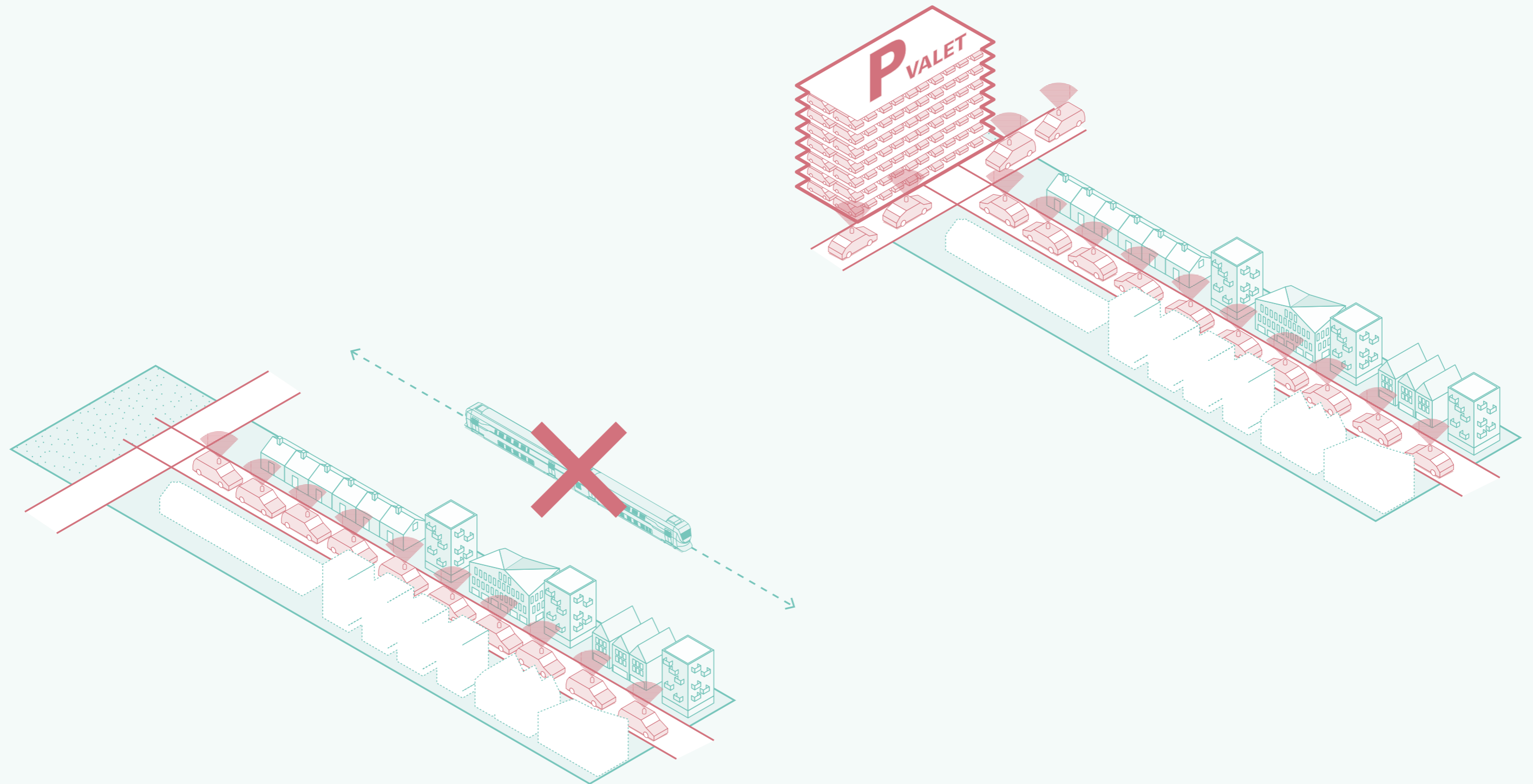
RESULTS

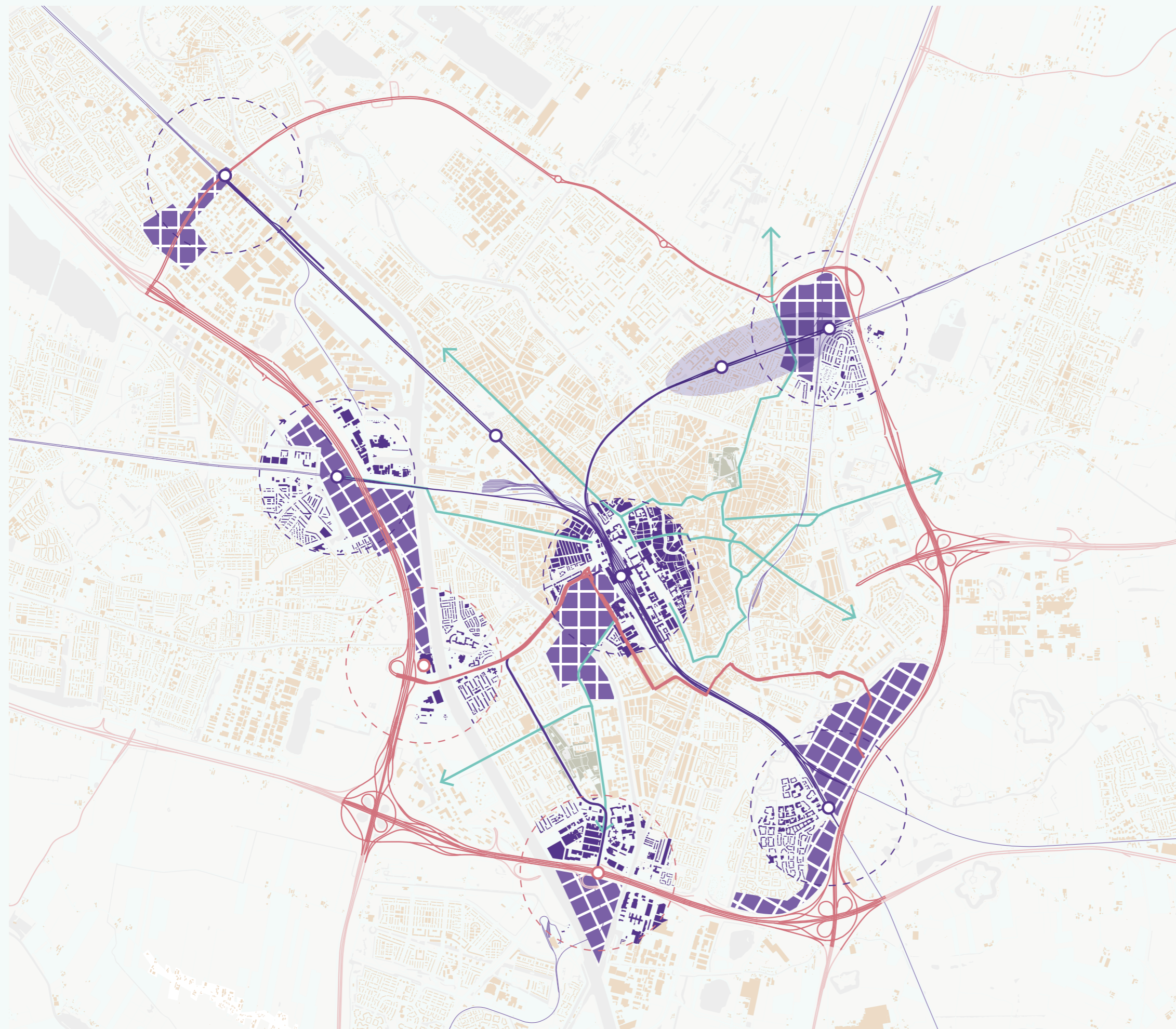







THE ASSIGNMENTS FOR AUTOMATED DRIVING



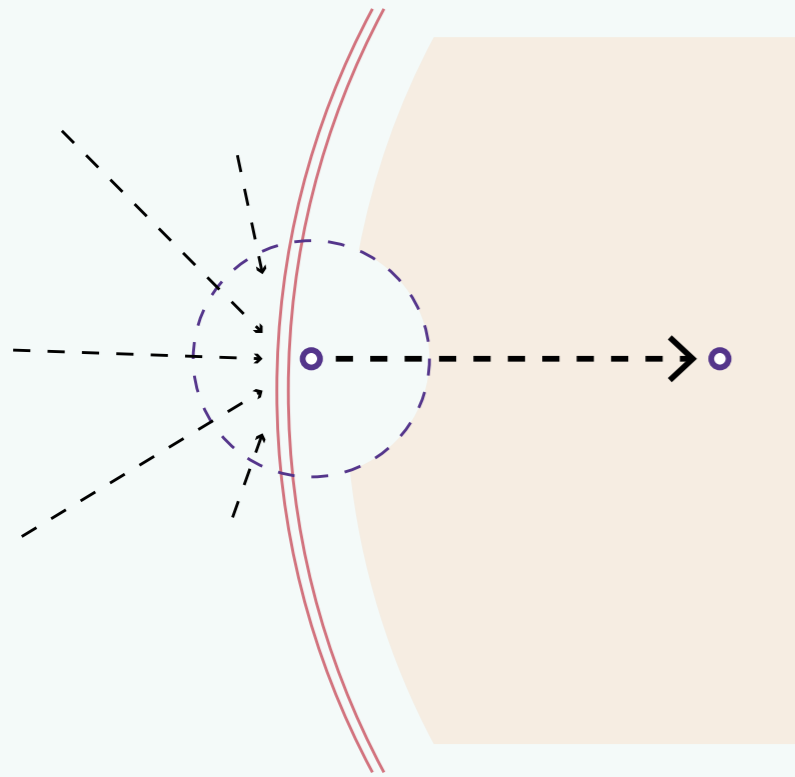
THE ASSIGNMENTS FOR AUTOMATED DRIVING



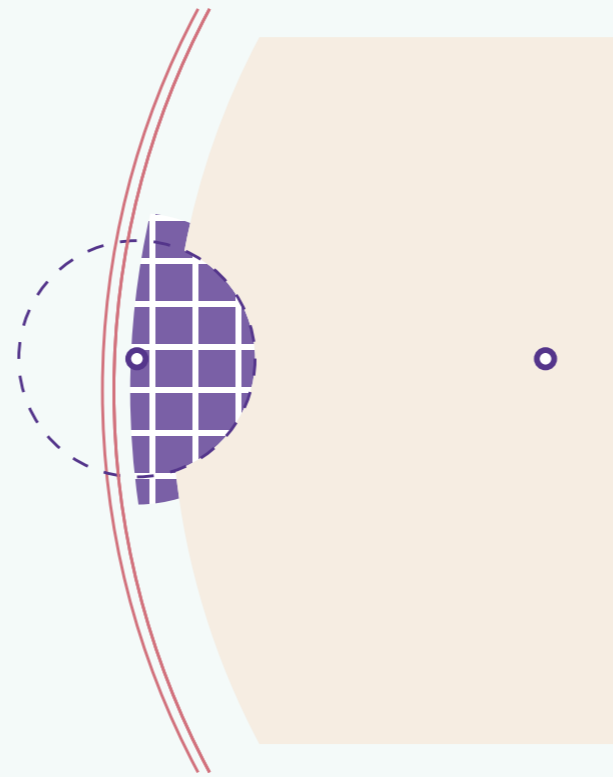


- LEGEND**
-  development node
 -  programme development
 -  main road connection
 -  main rail connection
 -  local street

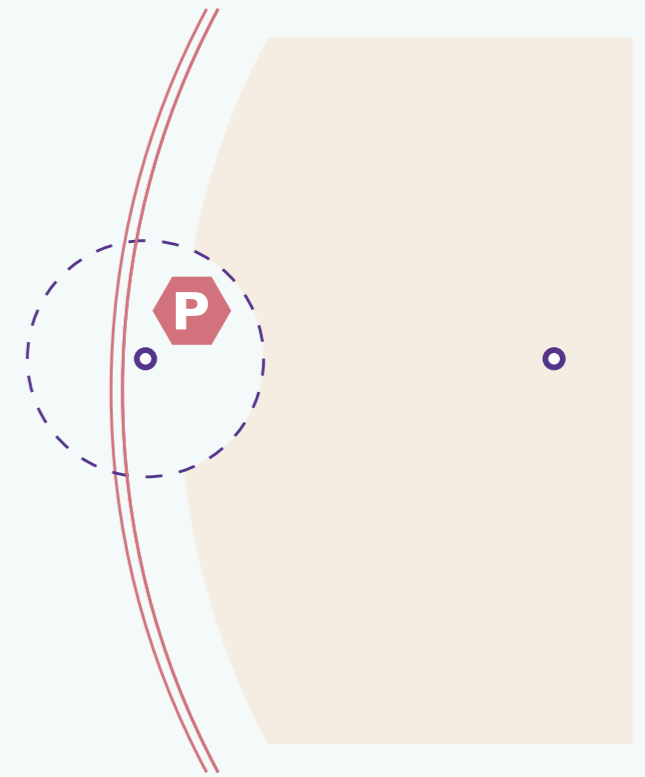
PRINCIPLES



nodes facilitate
clustering of flows



are an opportunity
for urban development

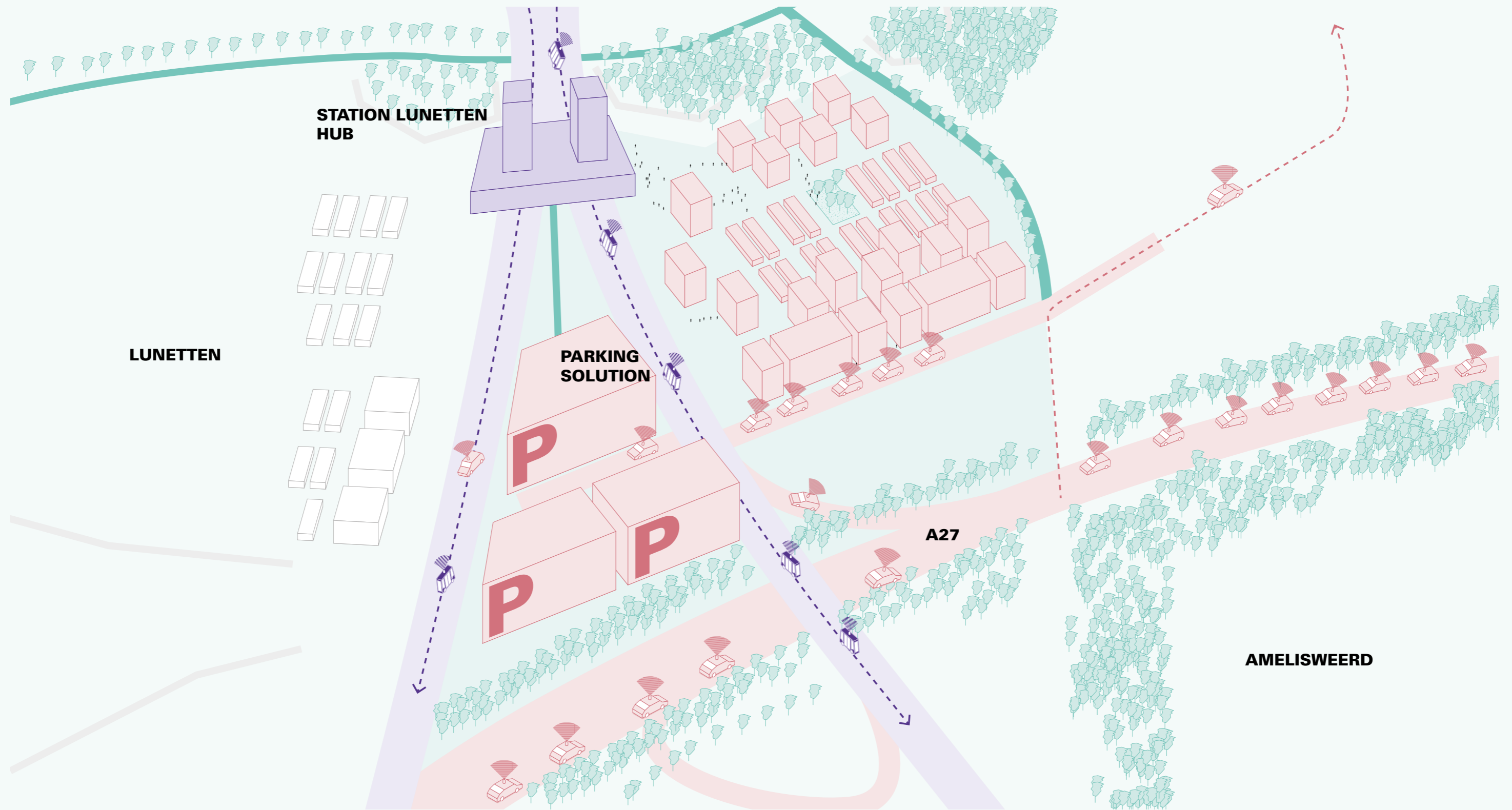


can provide for future
automated driving
developments

INTERVENTIONS



INTERVENTIONS



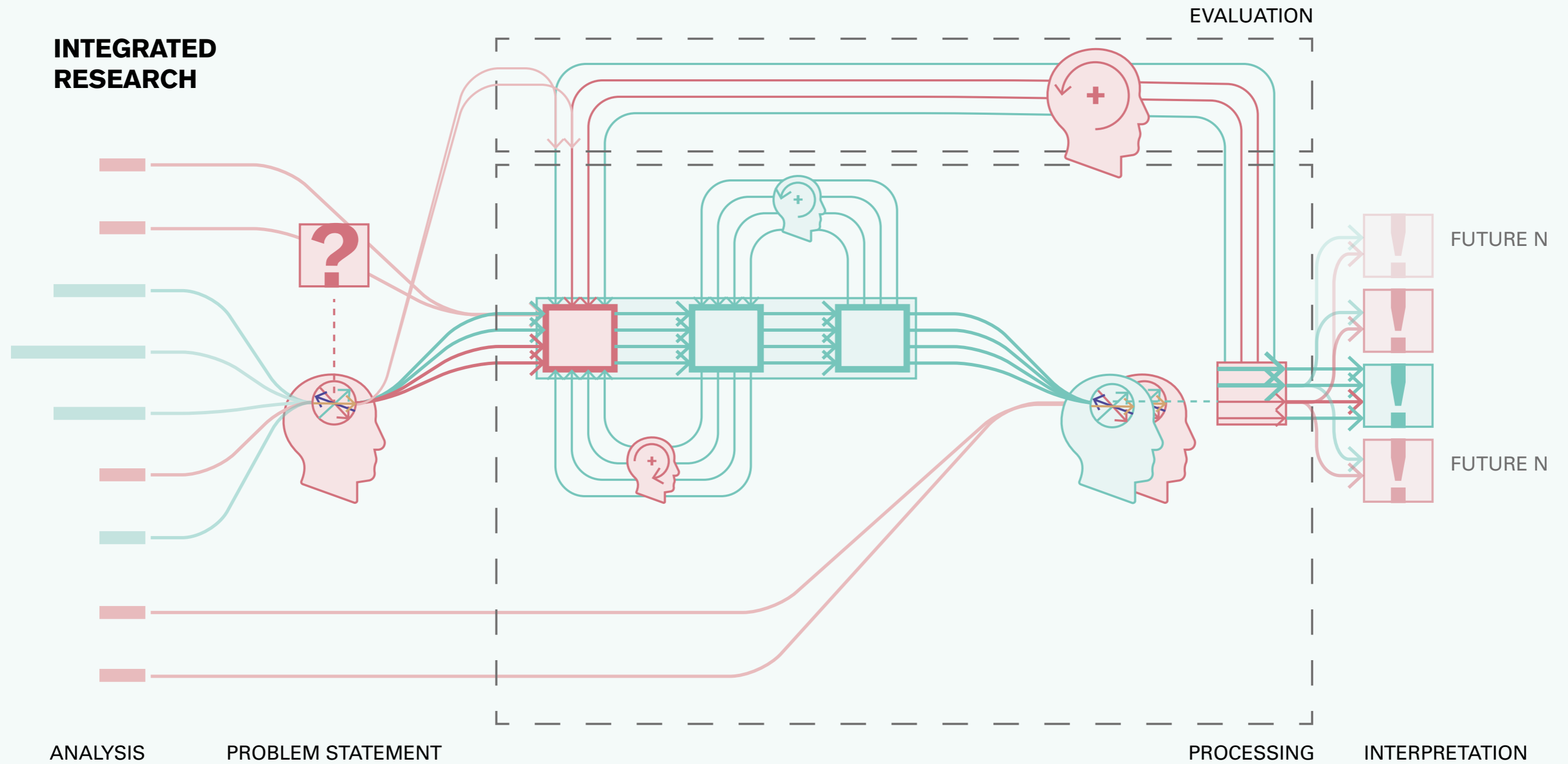
INTERVENTIONS



INTERVENTIONS



CONCLUSIONS



RECOMMENDATIONS

REFLECTIONS

