



Delft University of Technology

Creating a 4D Street View of Amsterdam from Historical Images

Siebes, Ronald; Khademi, Seyran; Mager, Tino; Hein, Carola; de Boer, Victor; van Gemert, Jan

Publication date

2019

Document Version

Final published version

Citation (APA)

Siebes, R., Khademi, S., Mager, T., Hein, C., de Boer, V., & van Gemert, J. (2019). *Creating a 4D Street View of Amsterdam from Historical Images*. Poster session presented at Time Machine Conference 2019, Dresden, Germany.

Important note

To cite this publication, please use the final published version (if applicable). Please check the document version above.

Copyright

Other than for strictly personal use, it is not permitted to download, forward or distribute the text or part of it, without the consent of the author(s) and/or copyright holder(s), unless the work is under an open content license such as Creative Commons.

Takedown policy

Please contact us and provide details if you believe this document breaches copyrights. We will remove access to the work immediately and investigate your claim.

Creating a 4D Street View of Amsterdam from Historical Images

Ronald Siebes*, Seyran Khademi†, Tino Mager*, Carola Hein*, Victor de Boer†, Jan van Gemert*

*Delft University of Technology, †VU University Amsterdam

Motivation & Case Study

The **ArchiMediaL**¹ project aims to bridge between data science and researches on contemporary and historical built environments by developing state of the art AI algorithms for the automatic linking of available meta-data and image repositories. As a case-study we use the 360,000+ historical images from the Amsterdam Beeldbank² database.




Figure 1: Where are the locations depicted in these images?

- **Objective:** Place recognition for historic images (beyond photo representation), where commonly, geo-location tags are not available.
- **Task:** Images retrieval problem, where a given query image is matched with images from large geo-tagged gallery.
- **Challenge:** Domain disparity between the unlabeled test dataset (historic images) and the available labeled training dataset (Mapillary street view images).

Case Study: Method

Step 1: Data Collection

The context information is used to narrow the search space to a couple of streets. The EXIF data, captions, image titles and the HTML tags 'around' the image often contain important clues.

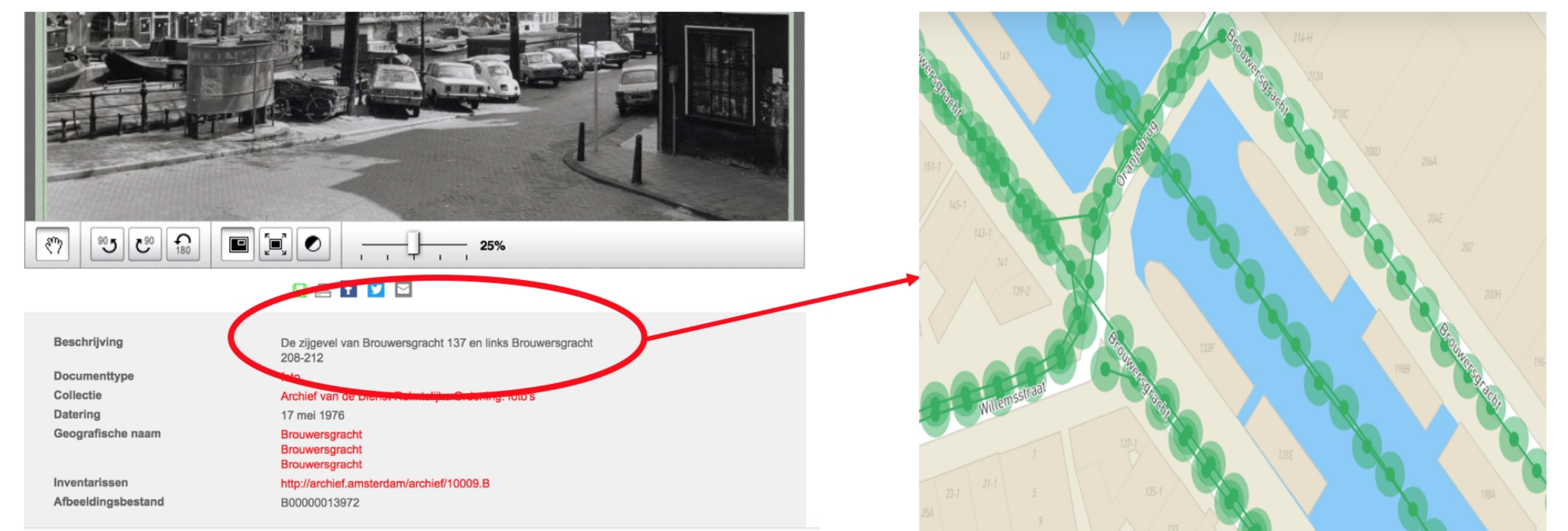



Figure 2: Screenshot Beeldbank image with meta data containing the title (left) and corresponding area in Mapillary (right)

Step 2: Image Matching

A deep learning algorithm is trained on available data, e.g. Mapillary street view images to find a match for the historic image (left image in Fig.2) with the gallery of street view images from Step 1(right image in Fig.2).



Figure 3: Object matching between two images from two different dataset. Left: historic photo taken in 1976 from Brouwersgracht in Amsterdam found in "Beeldbank" data repository. Right: New 360° photo obtained from Google street view images in 2016 from Brouwersgracht.



¹<http://archimedial.eu/>

²<http://beeldbank.amsterdam.nl/>