

How to optimize the spatial resolution of GRACE data for studying mass anomaly trends of the Greenland and Antarctic Ice Sheets? (PPT)

Ditmar, Pavel; Didova, Olga; Klees, Roland

Publication date

2018

Document Version

Final published version

Citation (APA)

Ditmar, P., Didova, O., & Klees, R. (2018). *How to optimize the spatial resolution of GRACE data for studying mass anomaly trends of the Greenland and Antarctic Ice Sheets? (PPT)*.

Important note

To cite this publication, please use the final published version (if applicable).
Please check the document version above.

Copyright

Other than for strictly personal use, it is not permitted to download, forward or distribute the text or part of it, without the consent of the author(s) and/or copyright holder(s), unless the work is under an open content license such as Creative Commons.

Takedown policy

Please contact us and provide details if you believe this document breaches copyrights.
We will remove access to the work immediately and investigate your claim.

How to optimize the spatial resolution of GRACE data for studying mass anomaly trends of the Greenland and Antarctic Ice Sheets?

P. Ditmar, O. Engels, and R. Klees

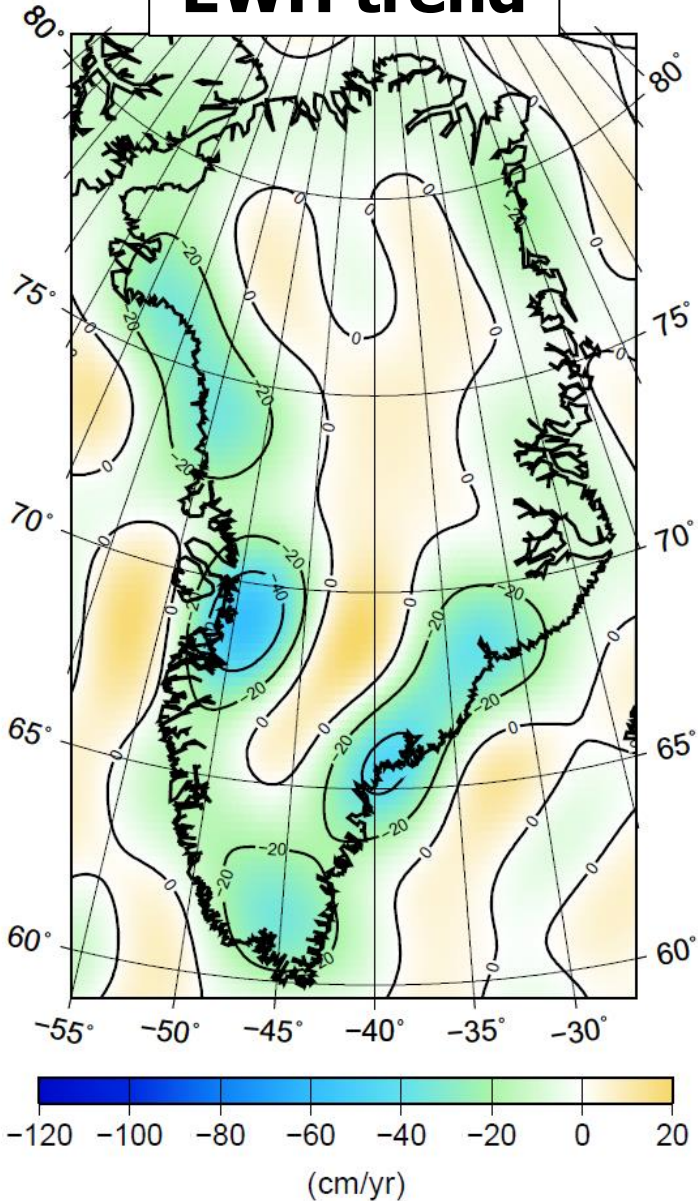
*Department of Geoscience and Remote Sensing
Delft University of Technology (Delft, The Netherlands)*

Research questions

- How to obtain unbiased high-quality high-resolution estimates of mass trends within the ice sheets from GRACE data?
- How robust are the obtained estimates?

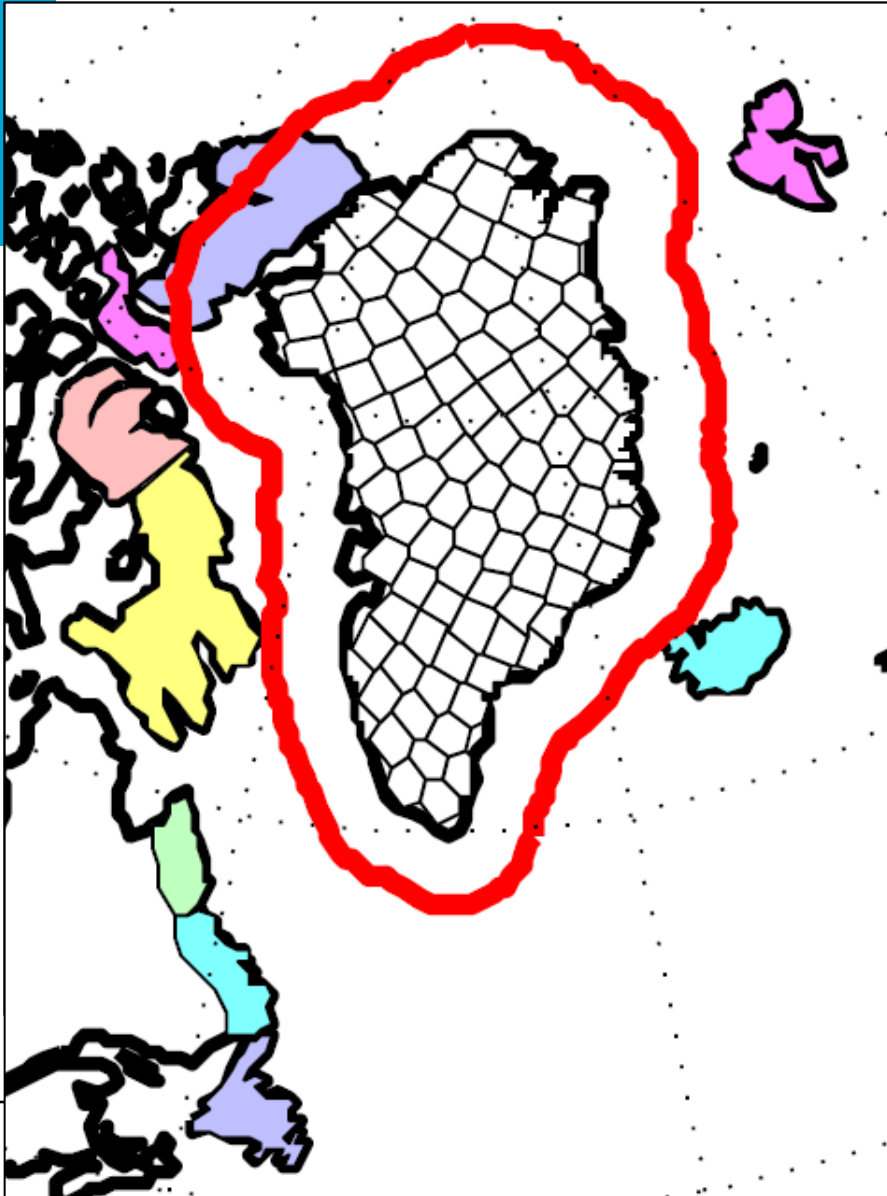
Primary input data

EWH trend



- GRACE gravity field solutions:
 - ITSG-Grace2016 (90x90)
 - (Degree-1, C_{20}): Y.Sun et al (2016)
 - GIA: A et al (2013)
- Time interval: 2003 – 2012

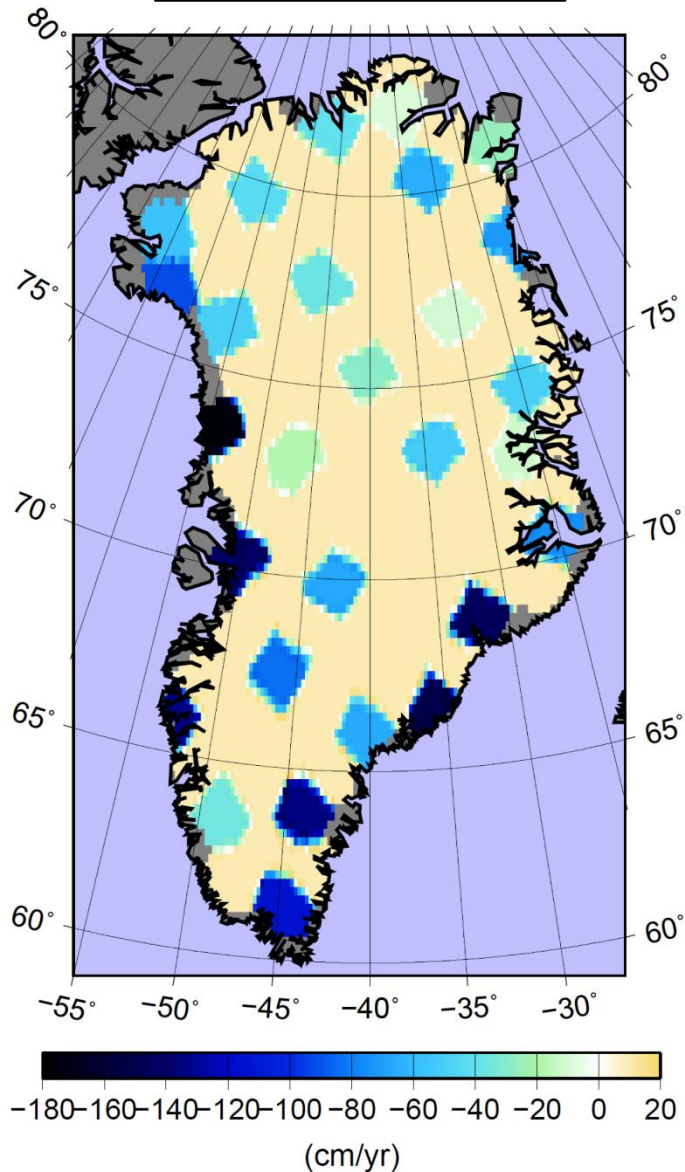
Mascon approach



- **Synthesized gravity disturbances:**
 - **$h = 500$ km**
 - **Point-to-point separation: 1°**
 - **Buffer width: 300 km**
 - **Inspired by:
Forsberg & Reeh (2007)**
- **Parameterization:**
 - **Many small equal-size homogeneous patches inside Greenland**
 - **9 homogeneous patches around Greenland**
- **Inversion:**
 - **bounded above
(trend < 10 cm/yr)**

Inversion result (150-km patches)

EWH trend



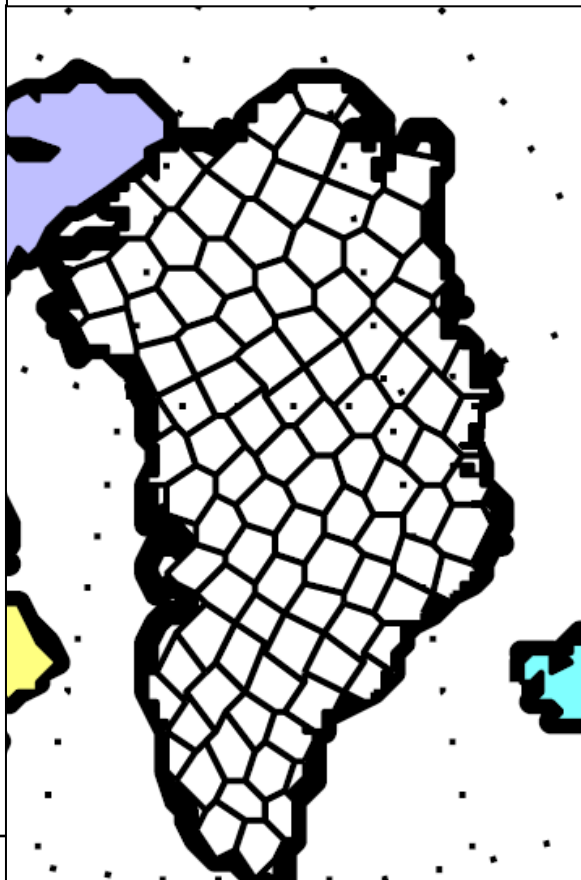
Major problem with high-accuracy data:

- Model (discretization) errors: actual mass anomalies are not constant within patches (J.Ran)

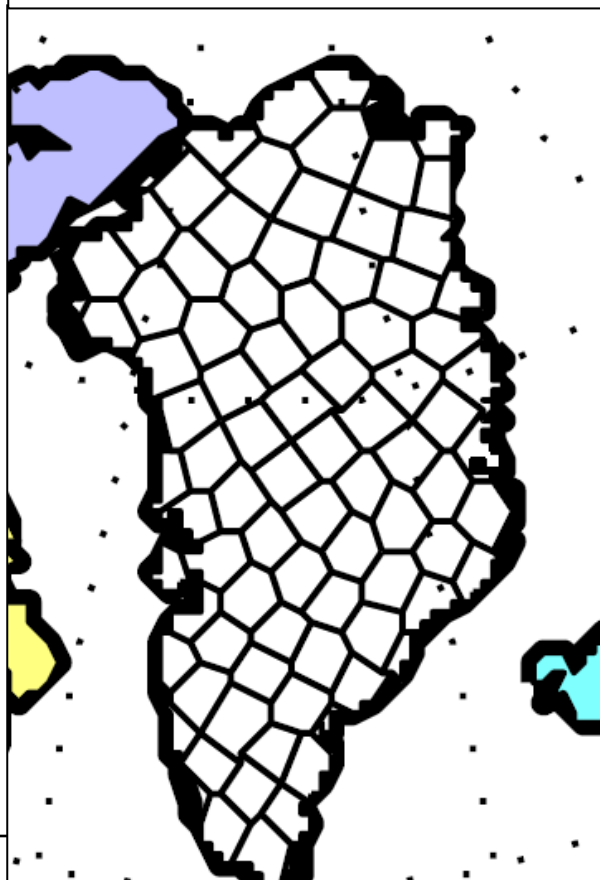
-> Dynamic patch approach:
Let us average multiple estimates obtained with slightly different parametrizations

Parametrizations of the dynamic patch approach: a few examples

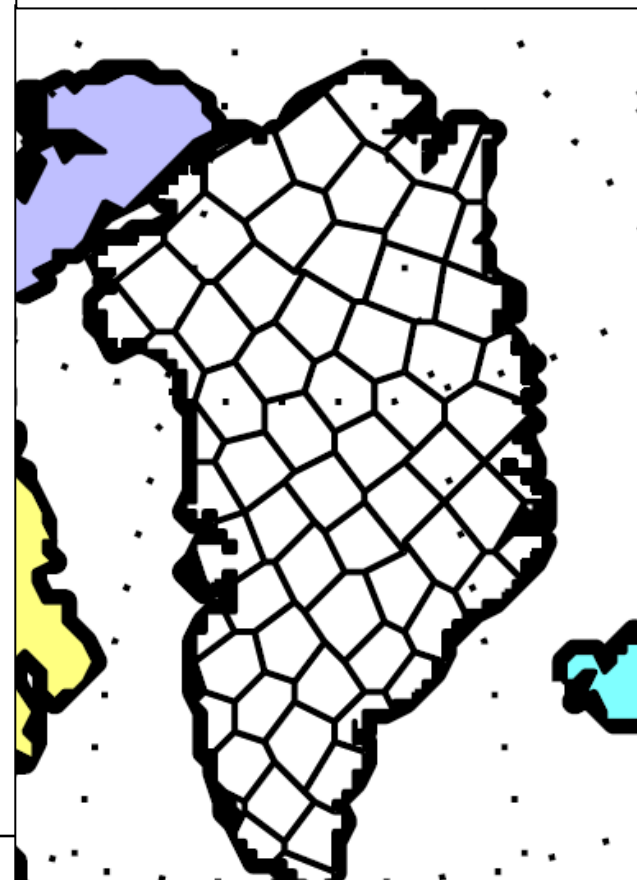
150-km patches



170-km patches



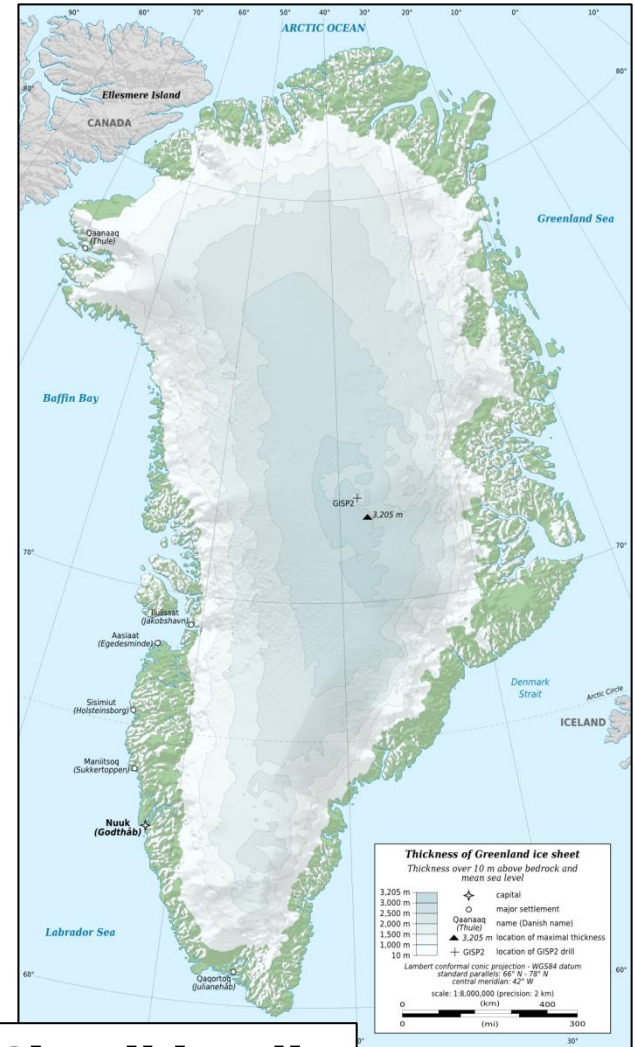
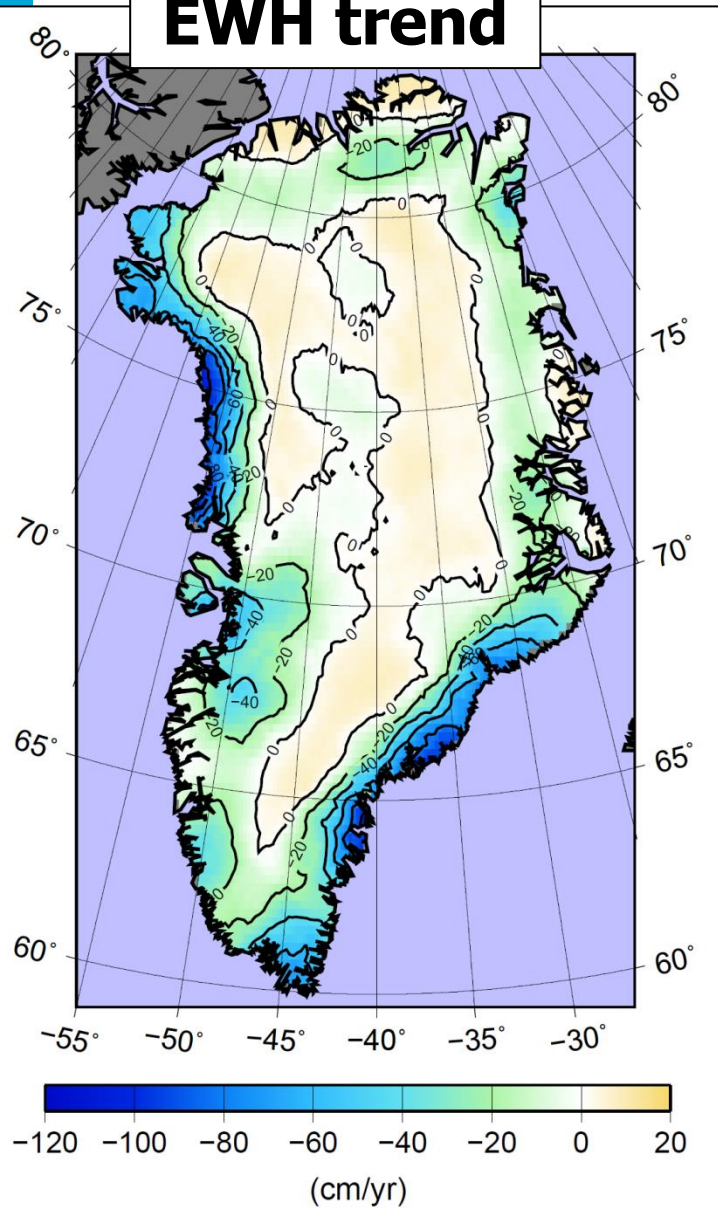
200-km patches



A set of ~ 100 alternative parametrizations is typically considered

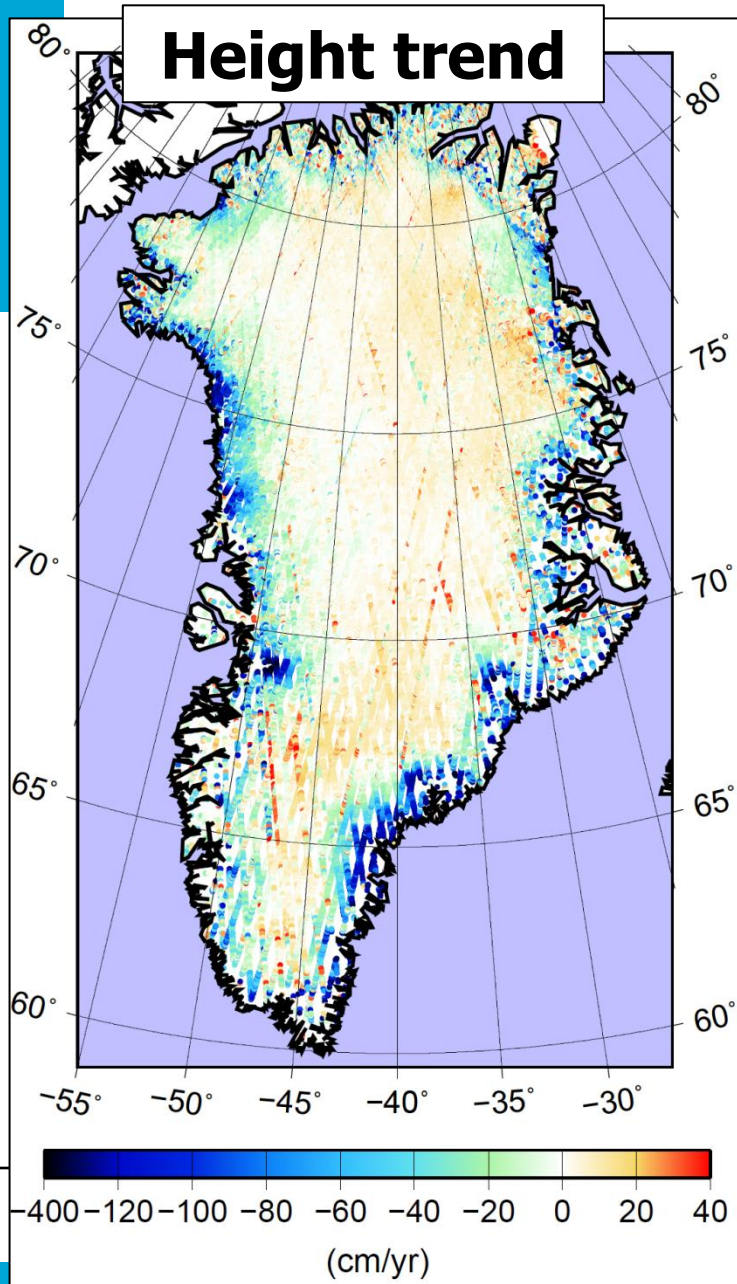
Result of the dynamic patch approach (patch sizes 150 : 0.5 : 200)

EWH trend



(C) Wikipedia

Validation data

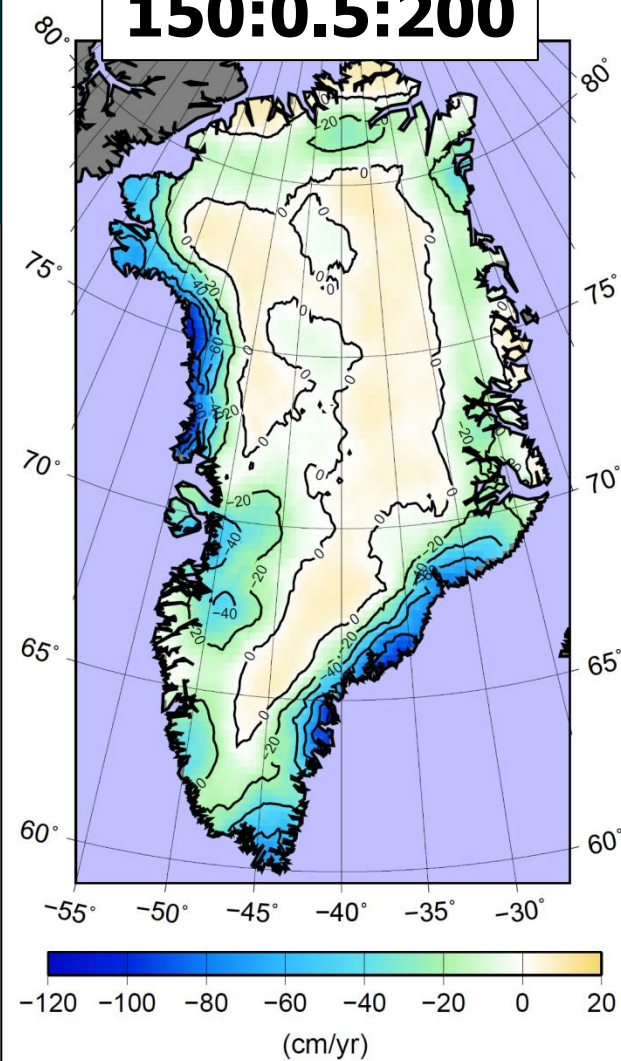


- ICESat-based height trends:
 - Resolution: 20x20 km
 - Time interval: 2003 – 2009
 - Courtesy: B. Gunter

Correlation coefficients between ICESat-based and GRACE-based trends are estimated

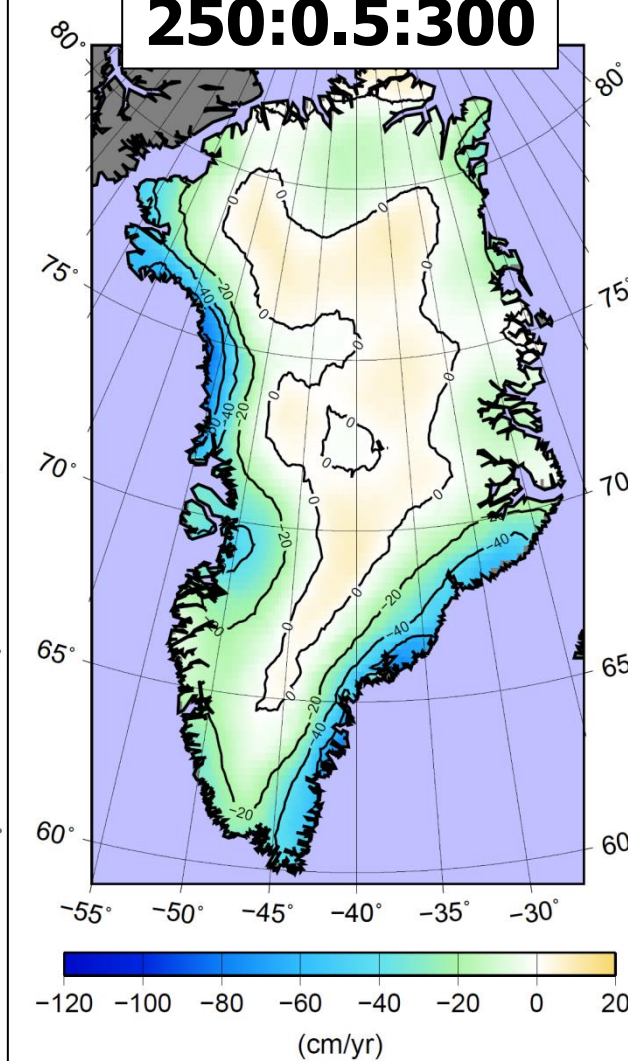
Dynamic patch approach: dependence on the patch size

150:0.5:200



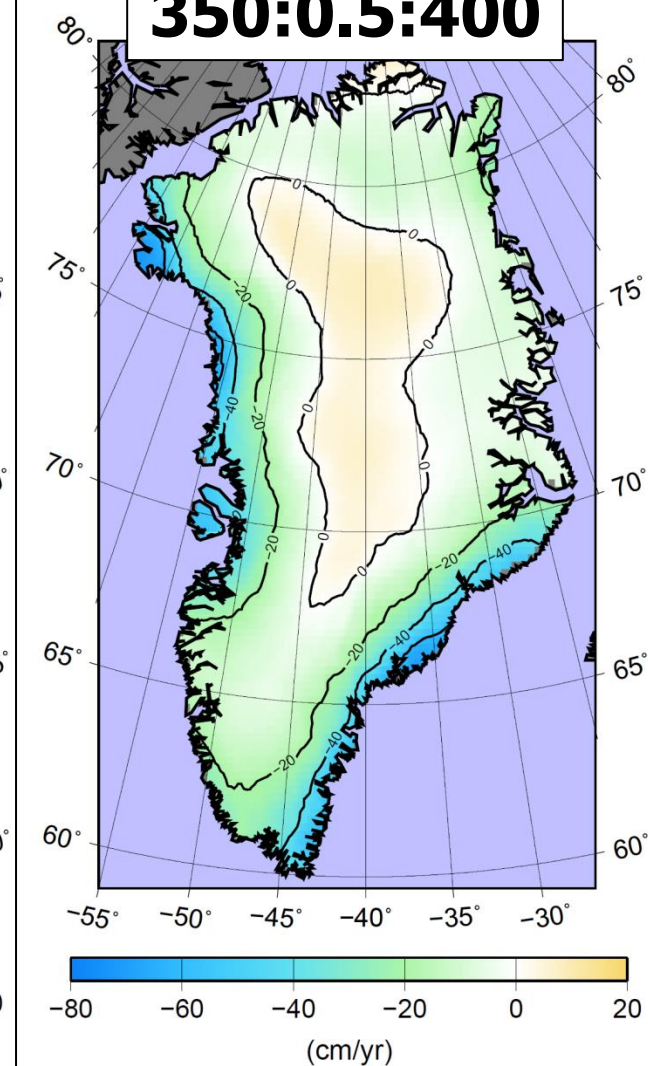
Corr: 47.4%

250:0.5:300



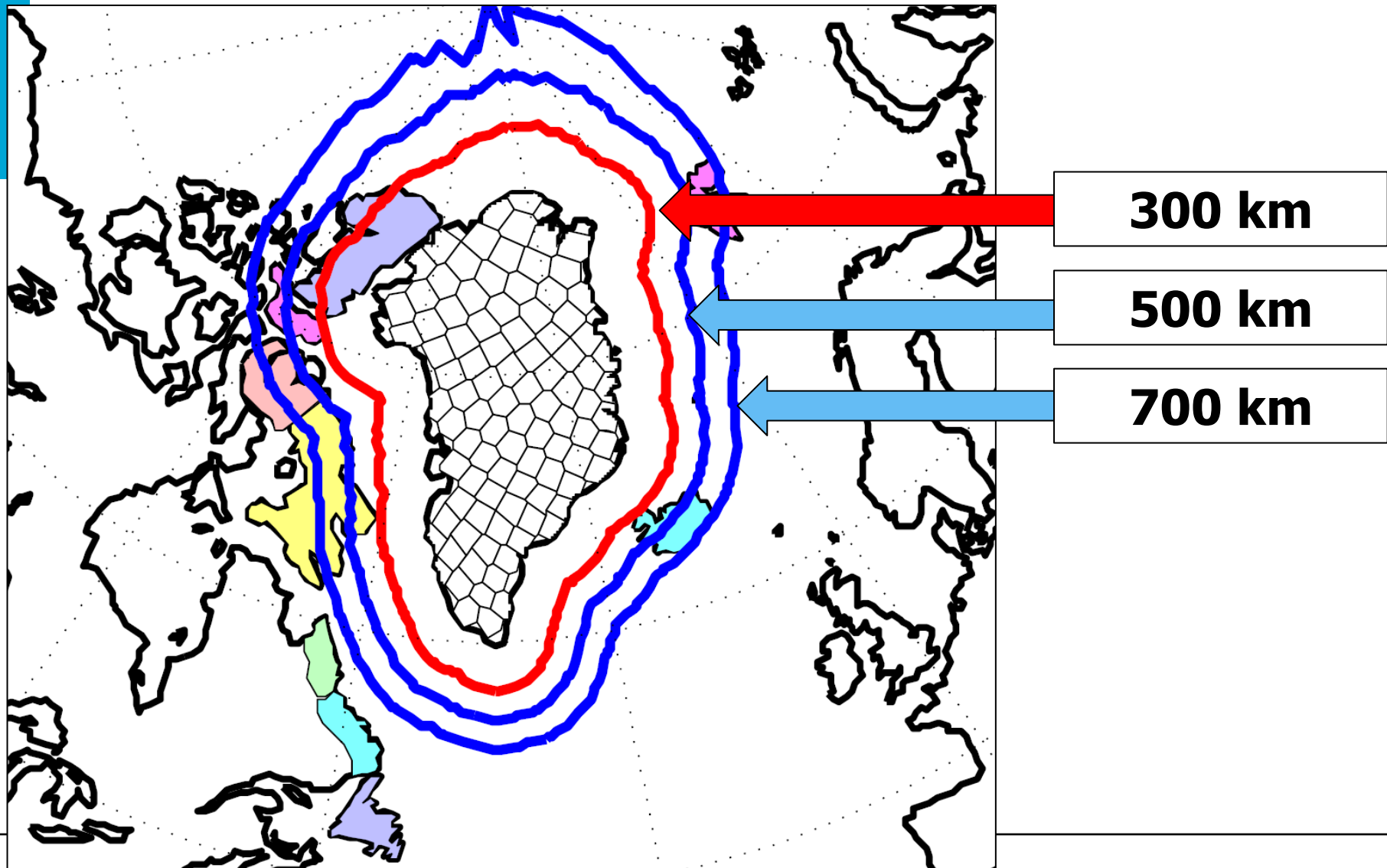
Corr: 48.7%

350:0.5:400



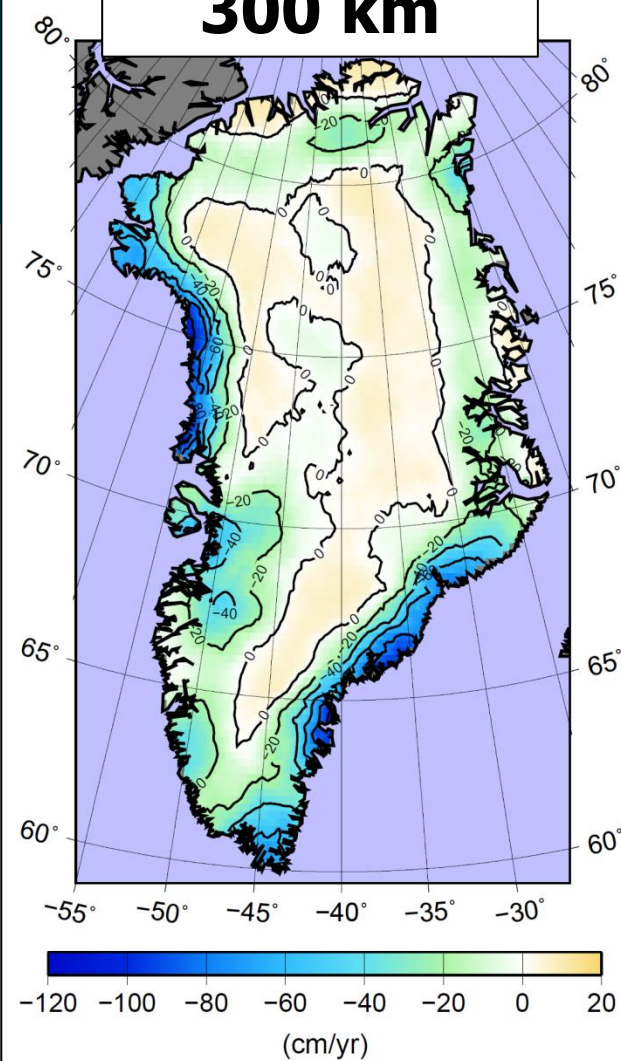
Corr: 44.6%

Dynamic patch approach: dependence on the data area



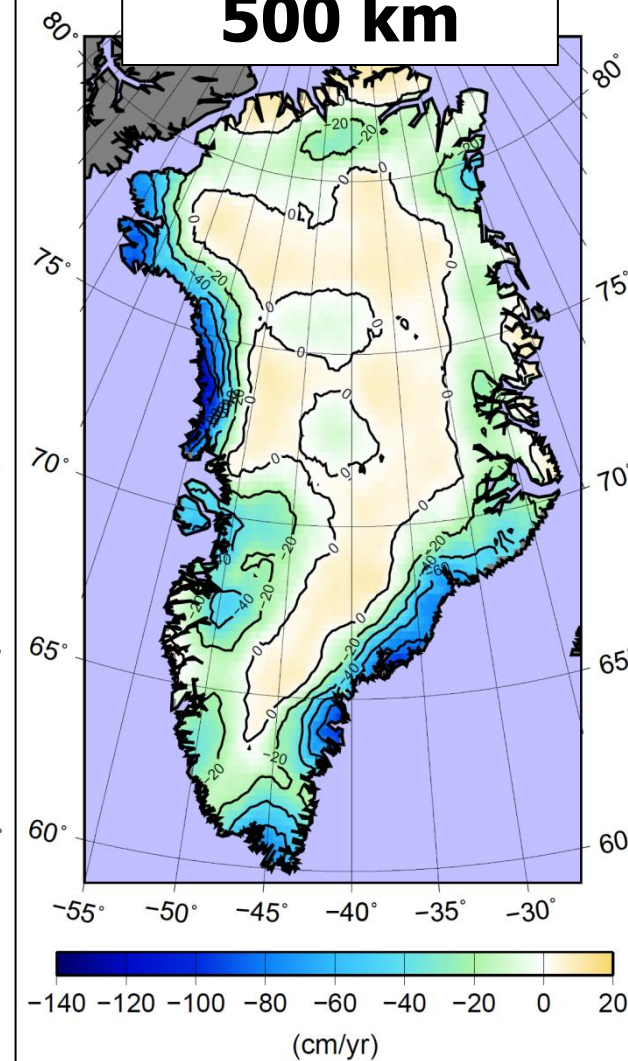
Dynamic patch approach: dependence on the data area (cont'd)

300 km



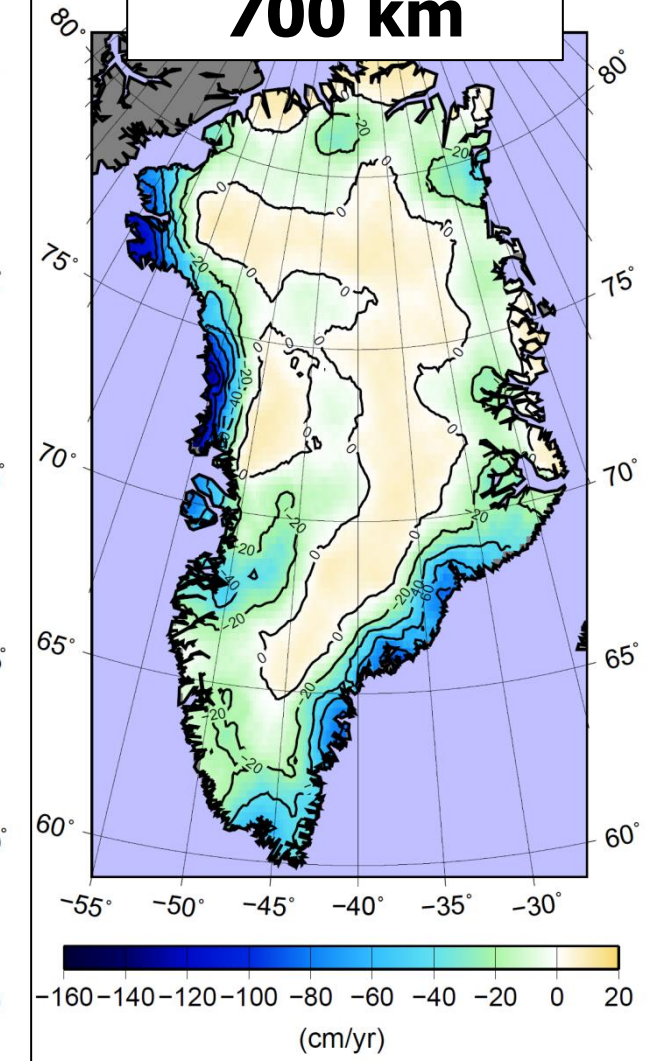
Corr: 47.4%

500 km



Corr: 44.8%

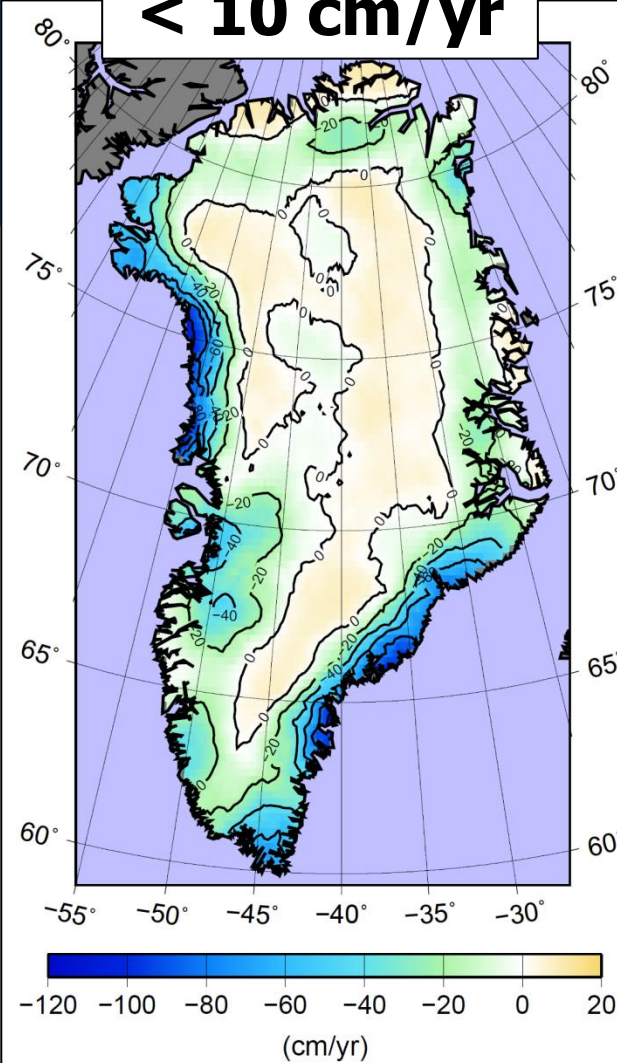
700 km



Corr: 42.1%

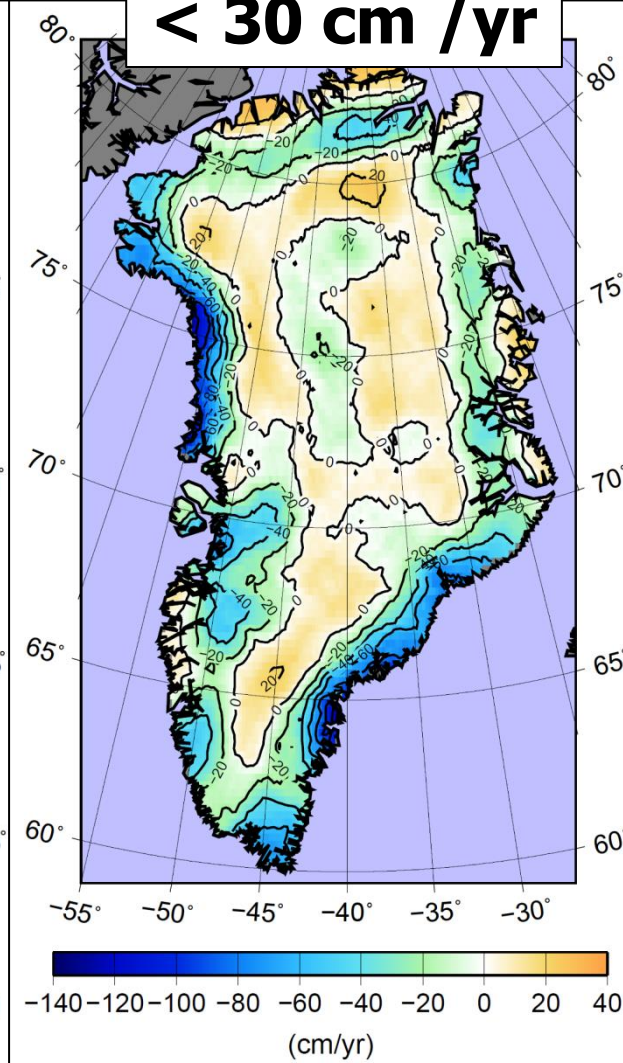
Dynamic patch approach: dependence on the upper bound

< 10 cm/yr



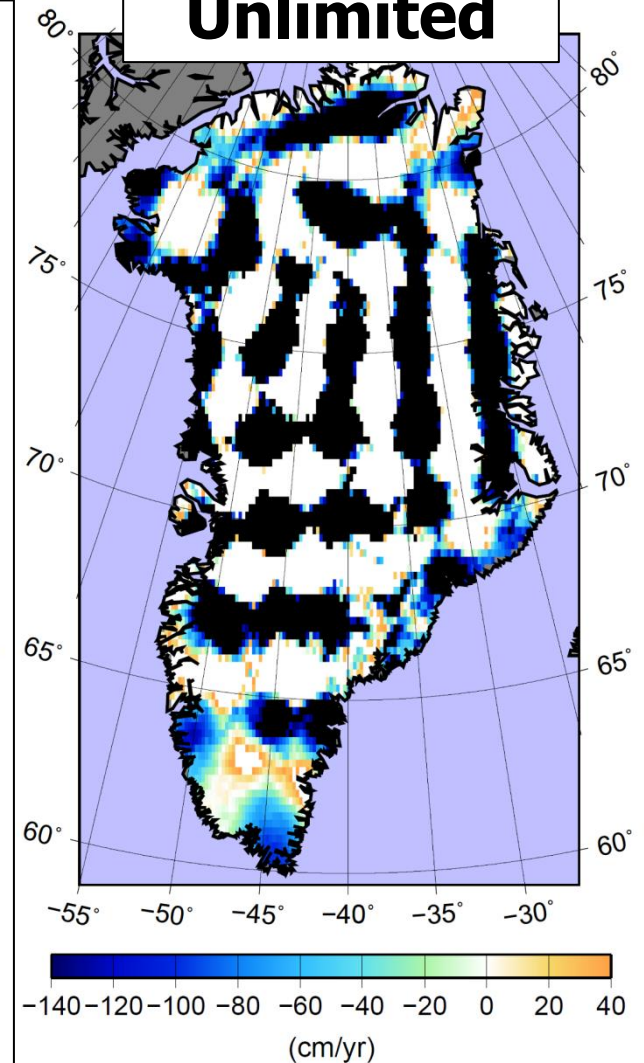
Corr: 47.4%

< 30 cm /yr



Corr: 43.5%

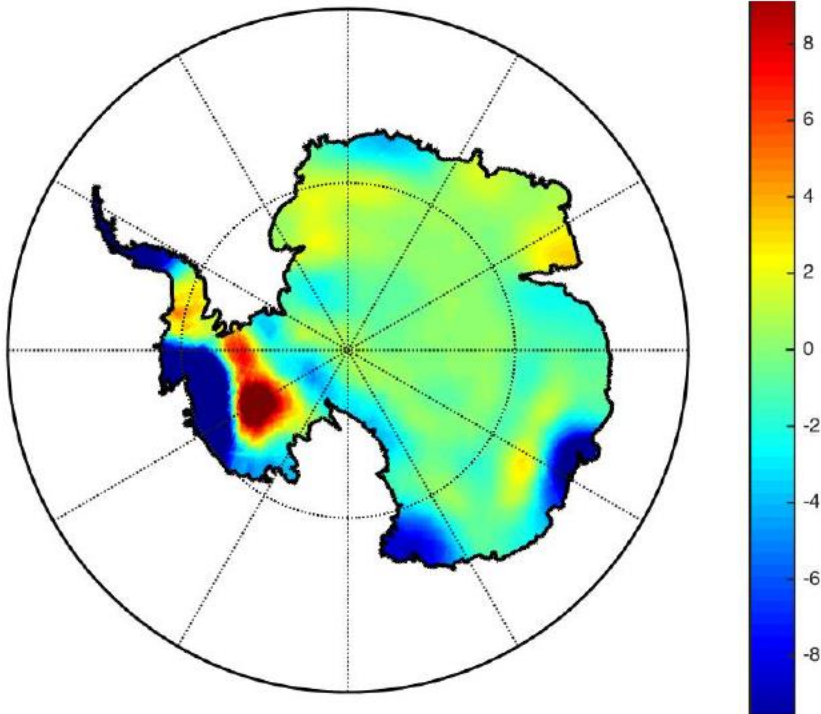
Unlimited



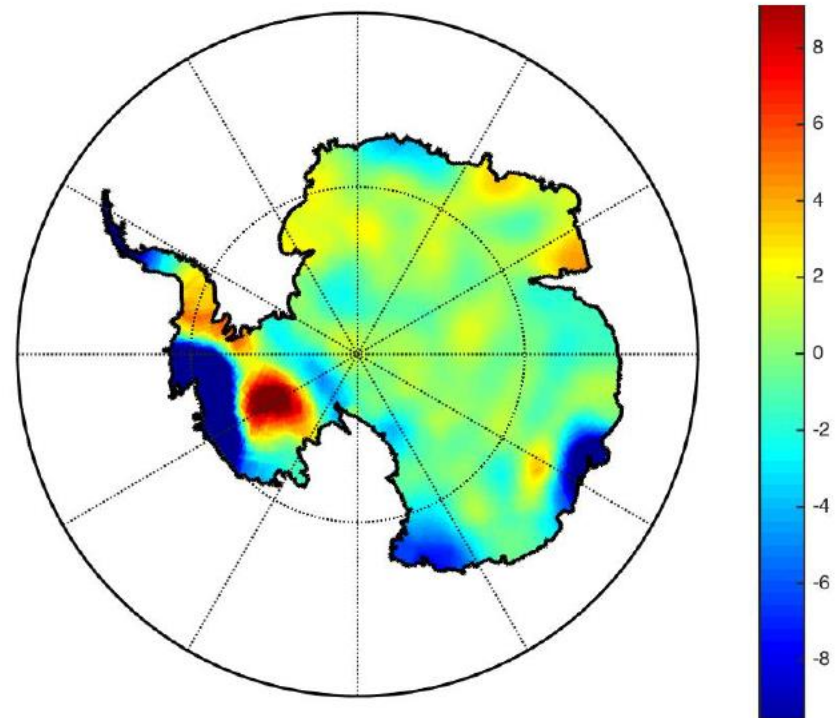
Corr: 0.1%

Antarctic ice sheet: ice mass trend in 2003-2009 (patch sizes: 320:1:420)

ICESat-RACMO



GRACE(DMT2)-ICESat-RACMO



(cm/yr EWH)

Conclusions

- Dynamic patch approach is a powerful tool to obtain high-resolution estimates of mass trends within the ice sheets from GRACE data.
- The obtained estimates show a noticeable sensitivity to the considered range of patch sizes and the chosen data area
- Setting a reasonable upper limit of trend estimates is critical (particularly, when patch sizes are small)

Future outlook

- Usage of state-of-the-art GRACE/GRACE-Follow-On data
- Further refinement of data processing strategy (incl. refinement of geographical constraints)
- Further validation of the obtained results
- Application to other geographical areas

Acknowledgements

We thank:

- Institute of Geodesy (TU Graz) for the development of GRACE monthly solutions
- Y.Sun for an estimation of degree-1 and C_{20} coefficients
- A et al for an estimation of the GIA signal (which was converted into the spherical harmonic domain by Y.Sun)
- J. Ran for defining the geometry of patches outside Greenland
- B. Gunter for the GrIS elevation change rates estimated from ICESat data