

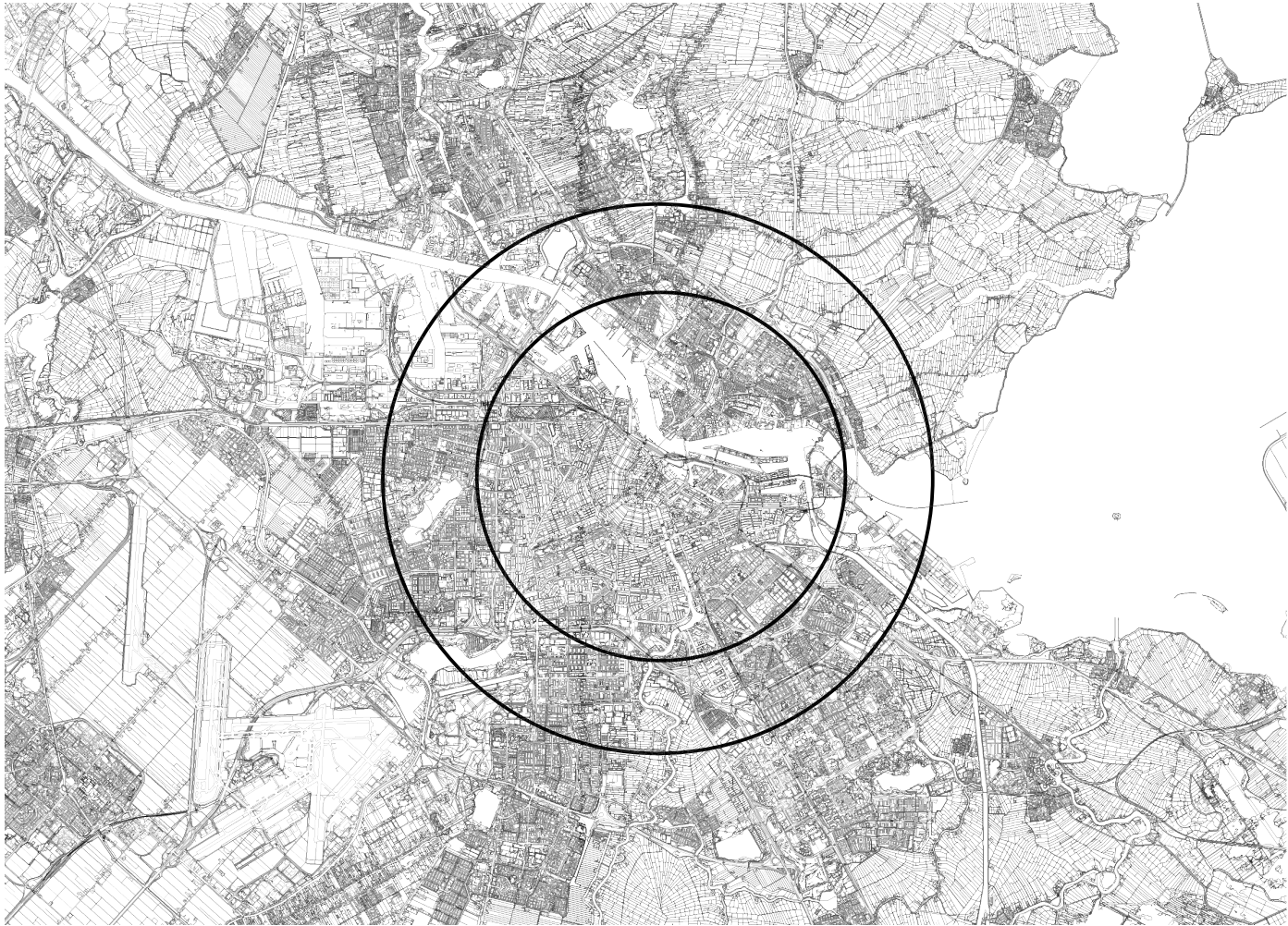
City Hotel

Amsterdam

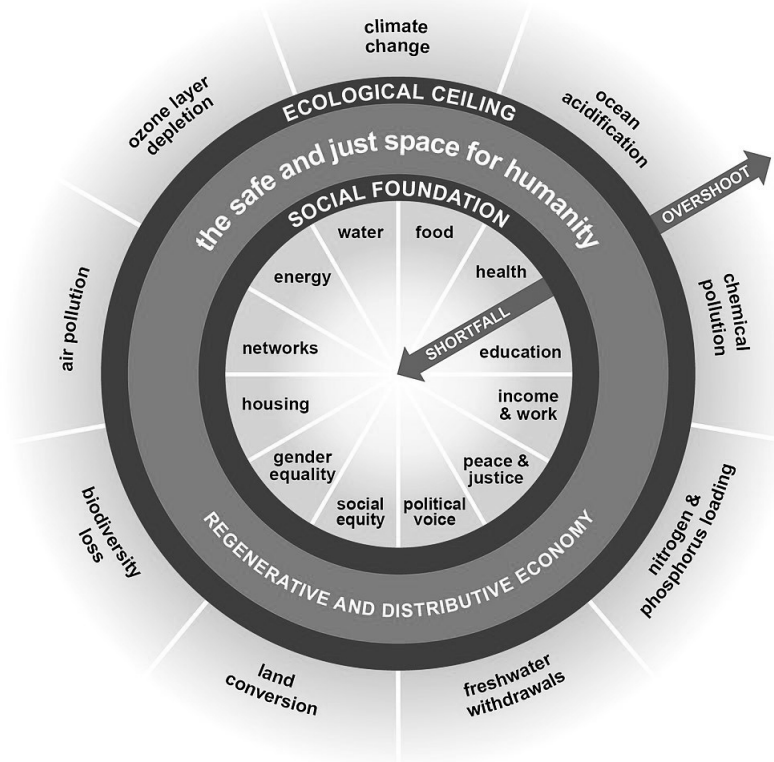
Stenen Hoofd Wetland



local metropolis Amsterdam

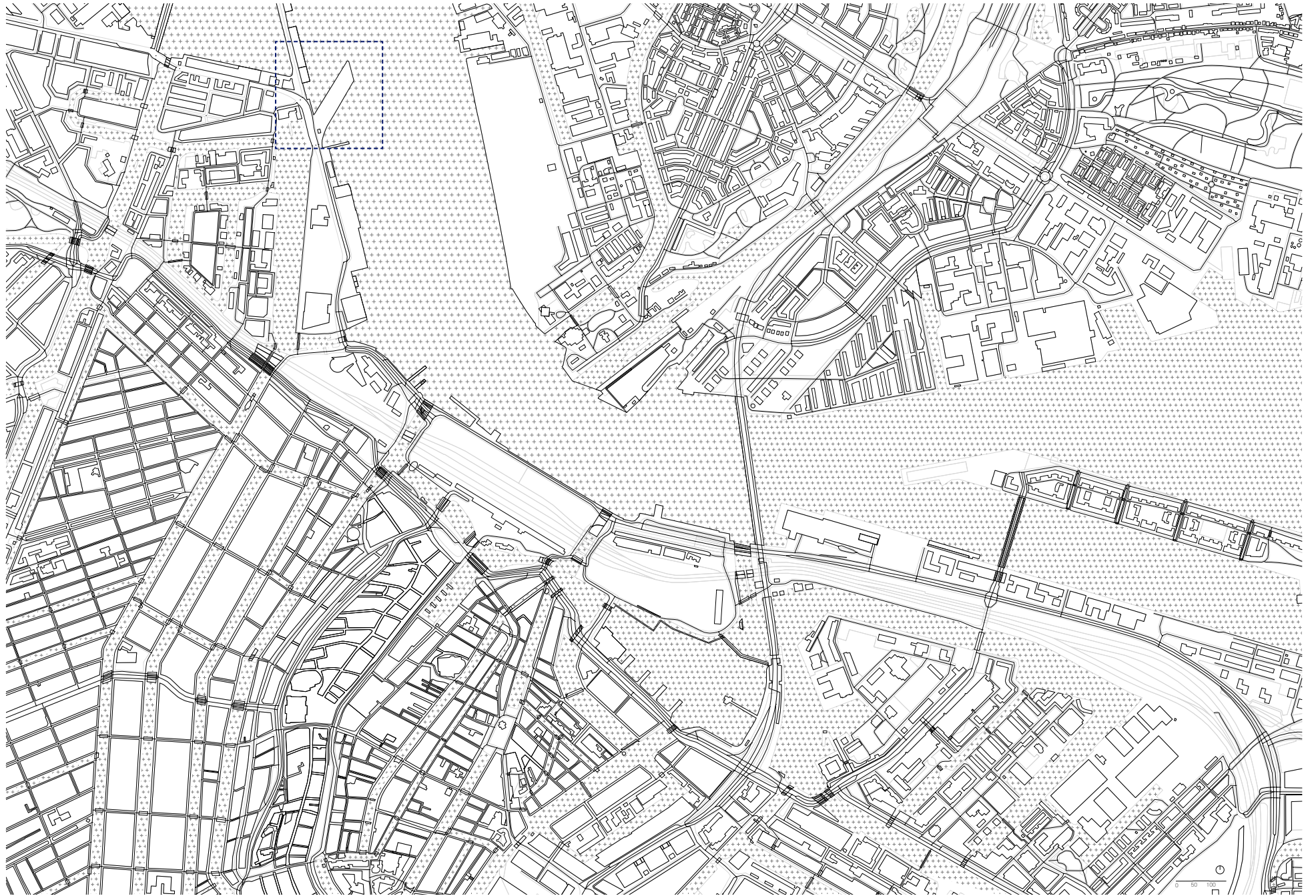


Amsterdam as a first city to implement the doughnut model

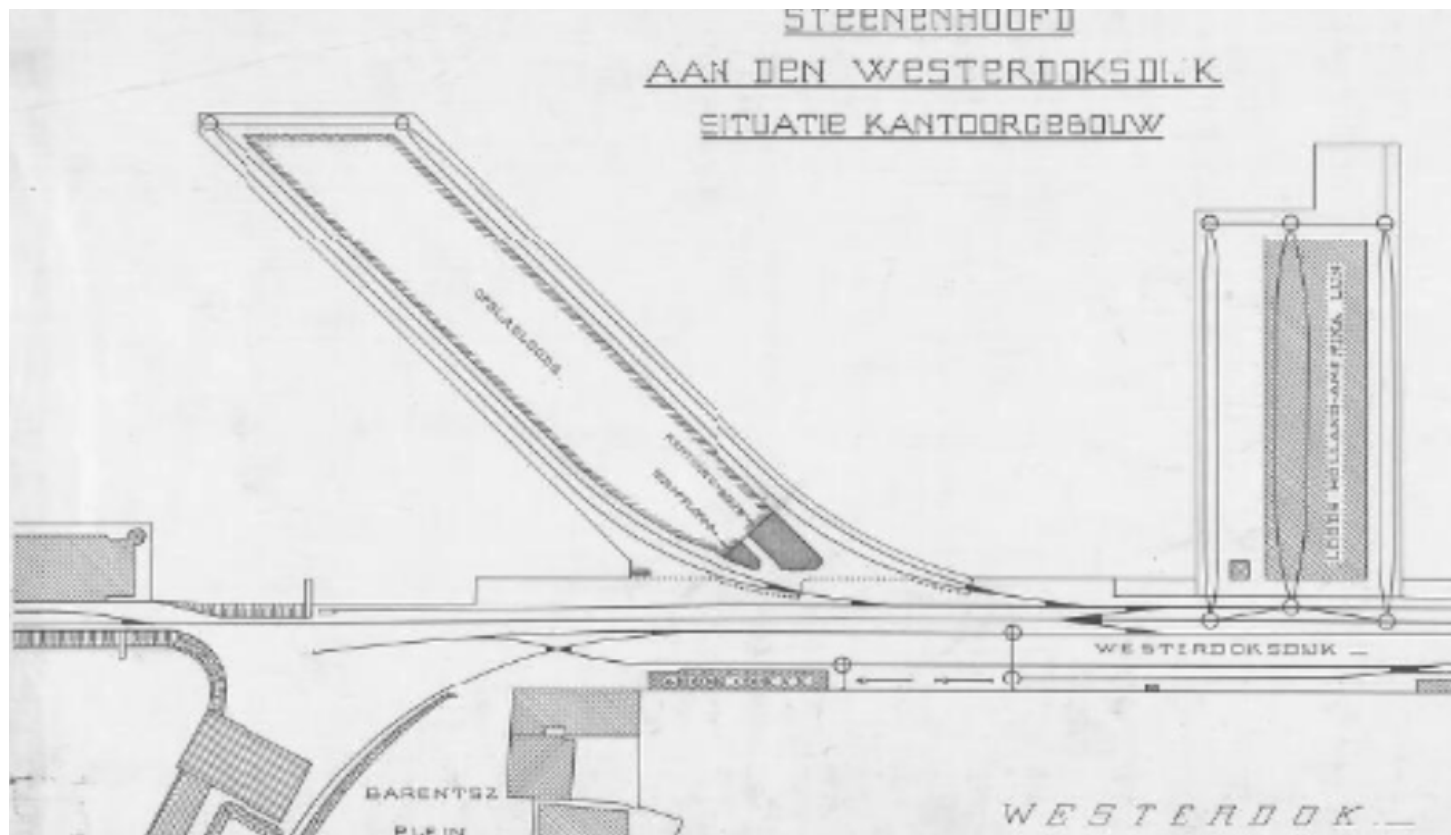





Four 'lenses' of Amsterdam's city doughnut



Location of the project



Amsterdam archives



Amsterdam archives

structure of the pier



<https://www.stenenhoofd.nl/>

Stenen Hoofd current situation



Public Parks/Green Areas



photographed by Sara Swida

rock fern on the quay wall

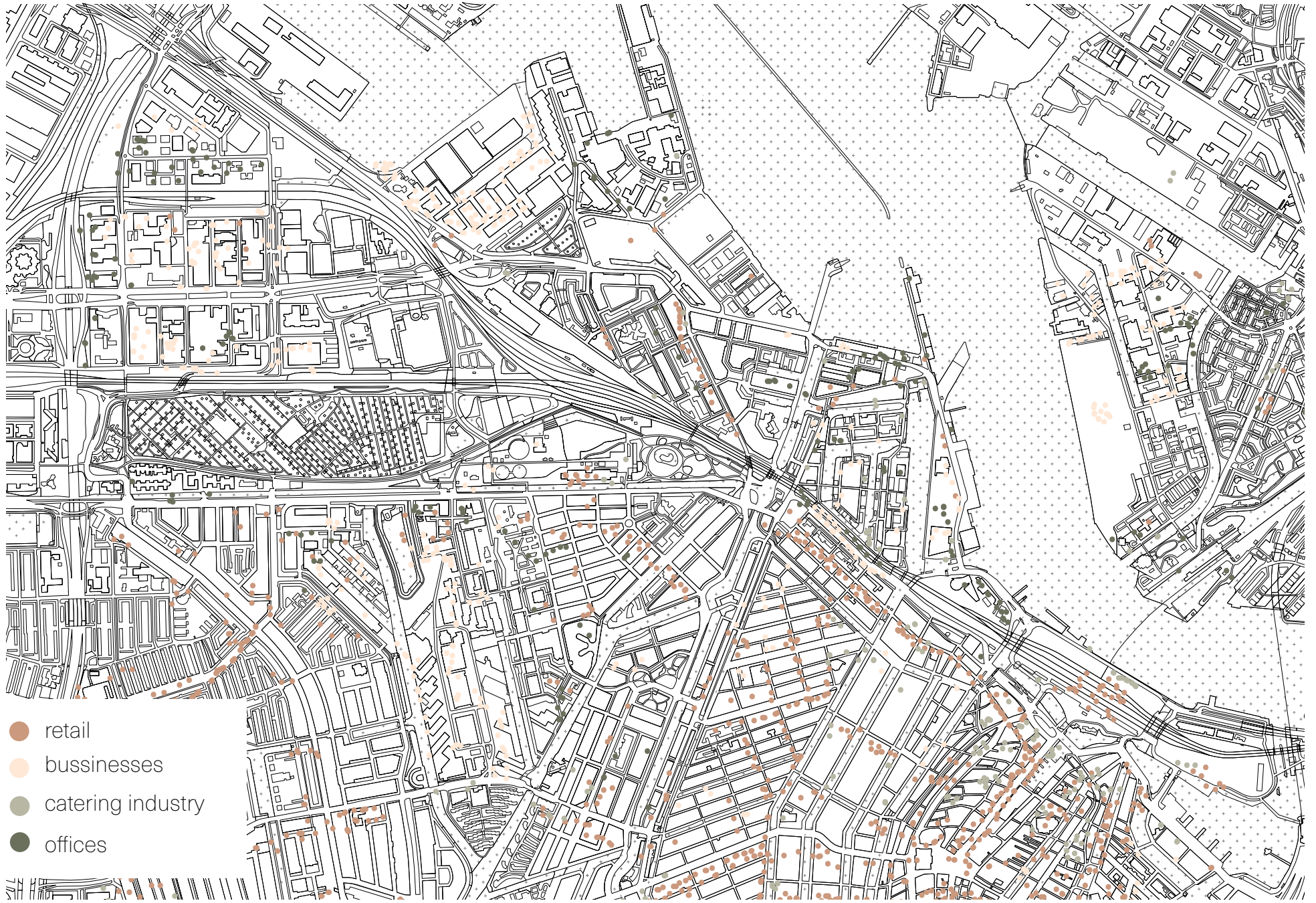


Public Parks/Green Areas - dog 'run free' zones



photographed by Sara Swida

dog walker

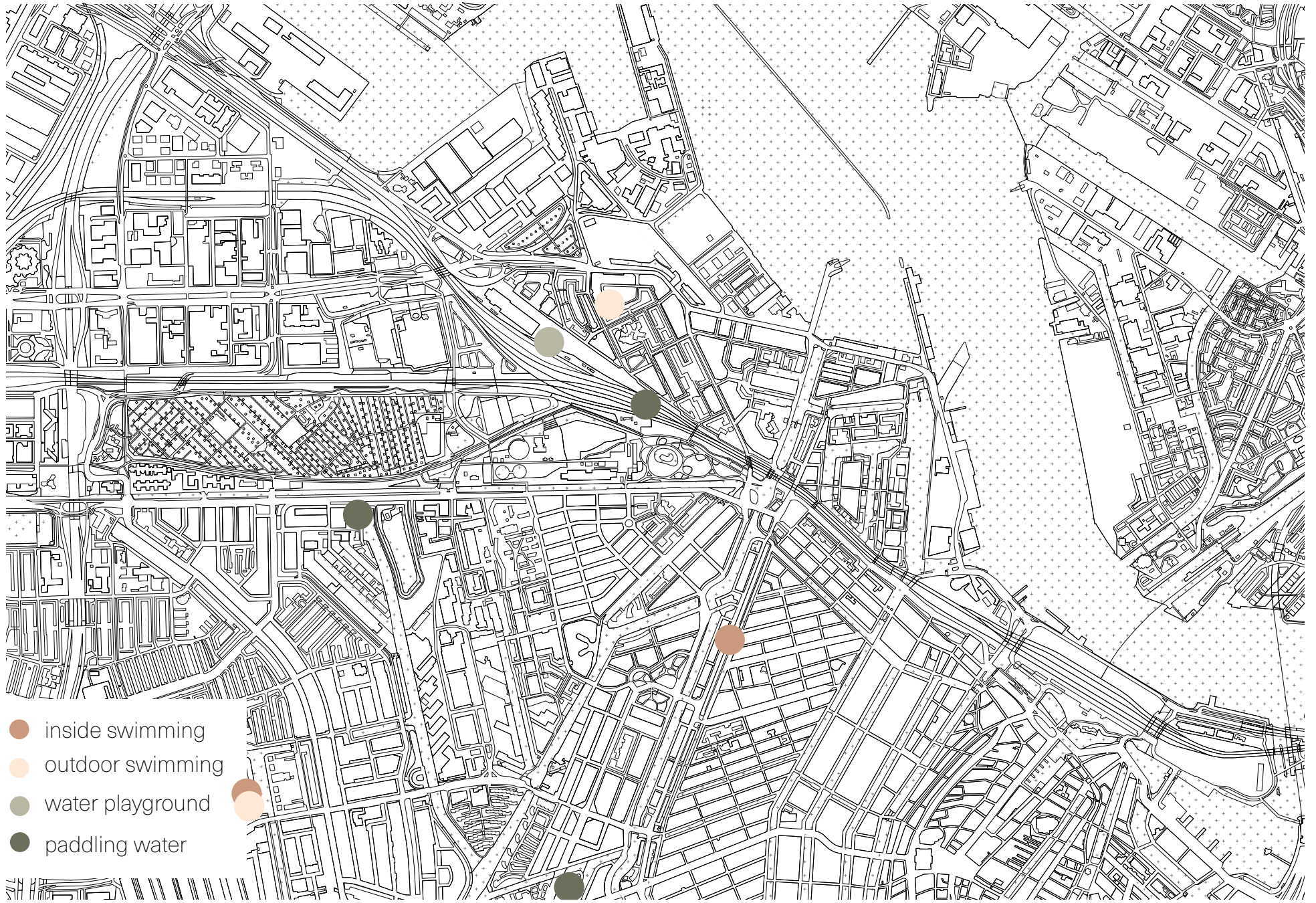


- retail
- businesses
- catering industry
- offices

Non- residential functions



https://www.stierleimood.nl/events/ijsv/7/mbe_event_display=placem/ue_paged=1



Public swimming spots



[https://www.dailymotion.com/video/11e-weeping-elephant/](https://www.dailymotion.com/video/11e-weeping-elephant)

Stenen Hoofd as an unofficial beach



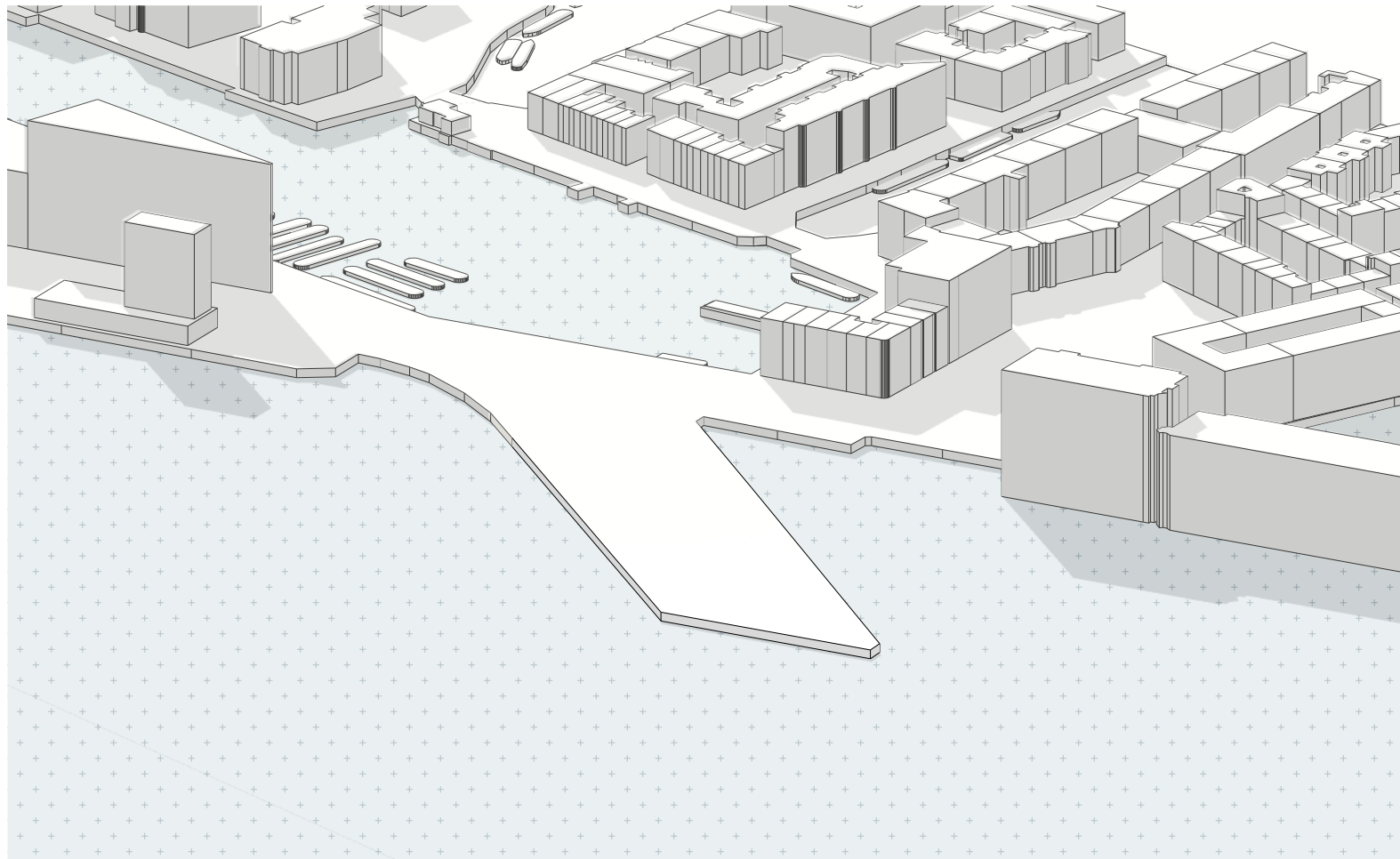
<https://www.flickr.com/photos/8725928@N02/3798044995>

Scheveningen pier ca. 1930

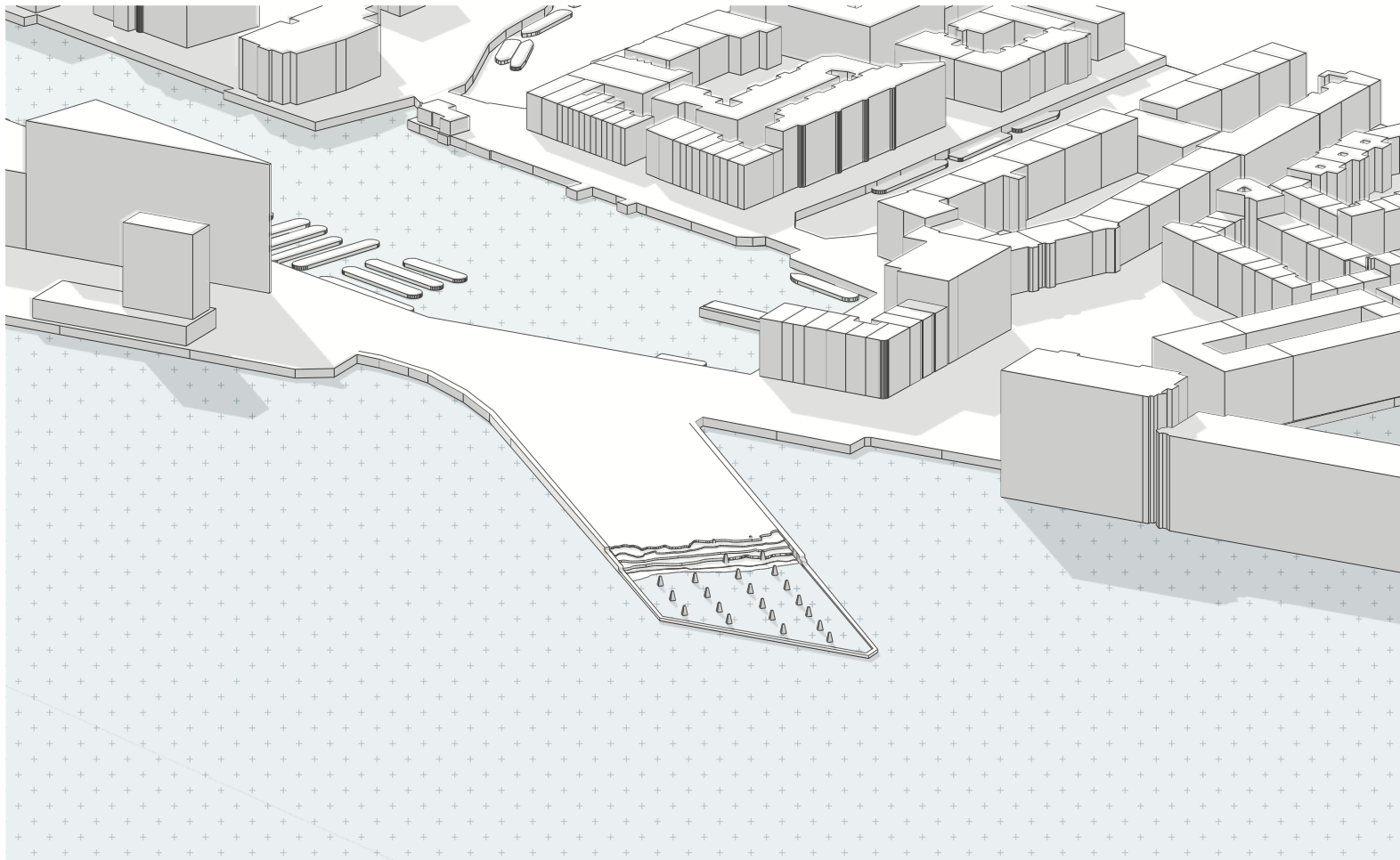


<https://www.travelandleisure.com/travel-guide/copenhagen/things-to-do/kbenhavns-bymuseum>

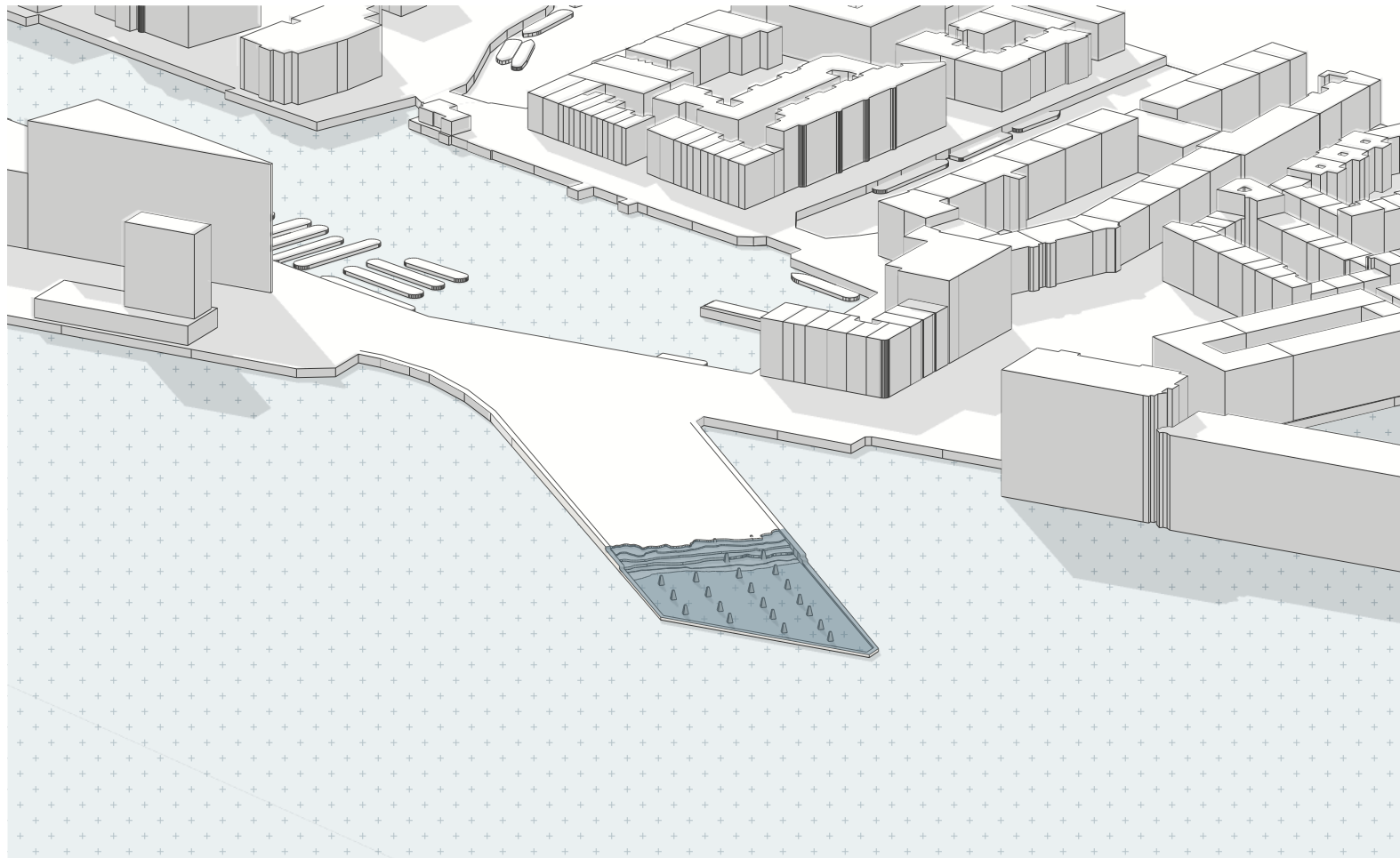
Kastrup Sea Bath 2004



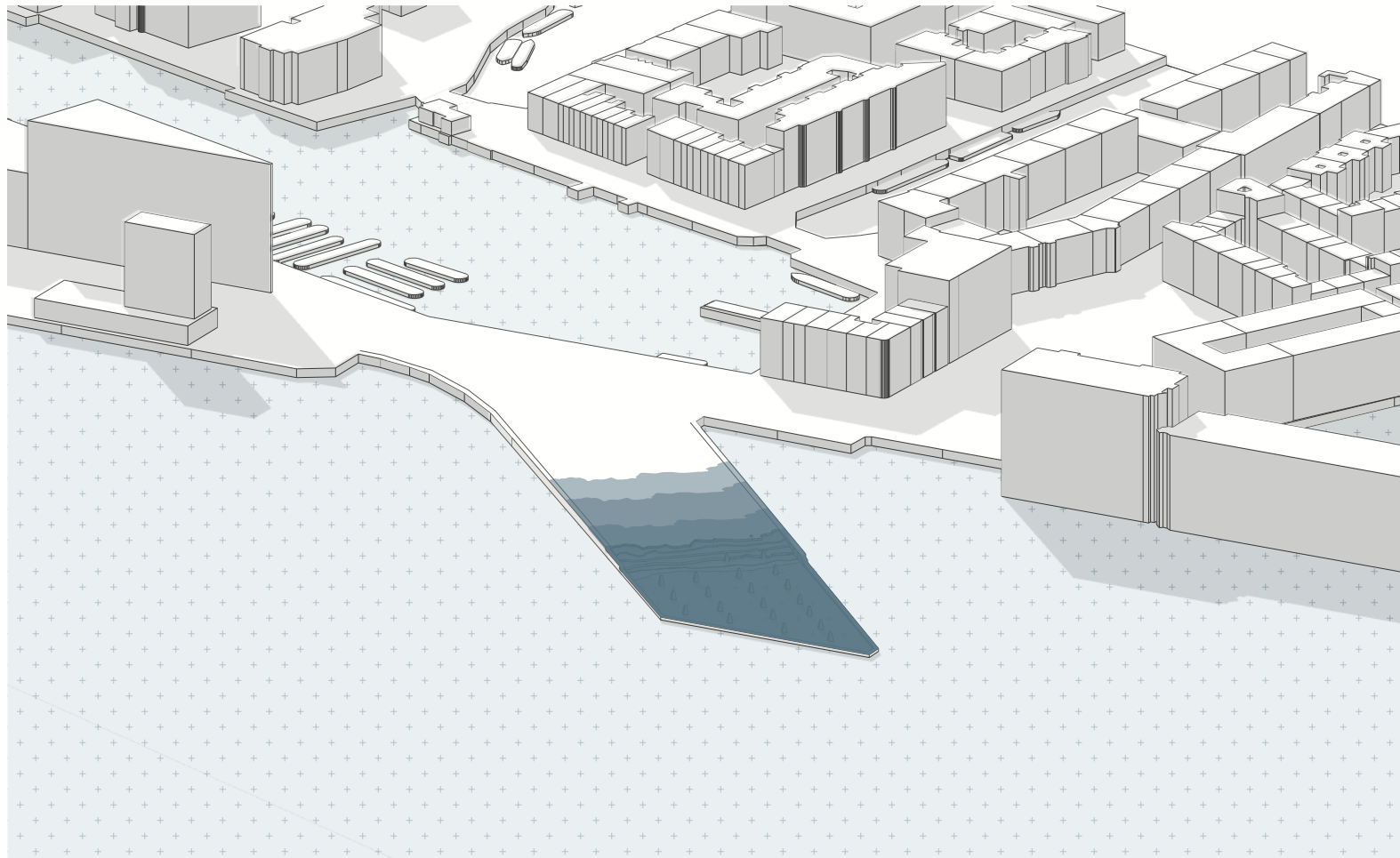
Stenen Hoofd original pier



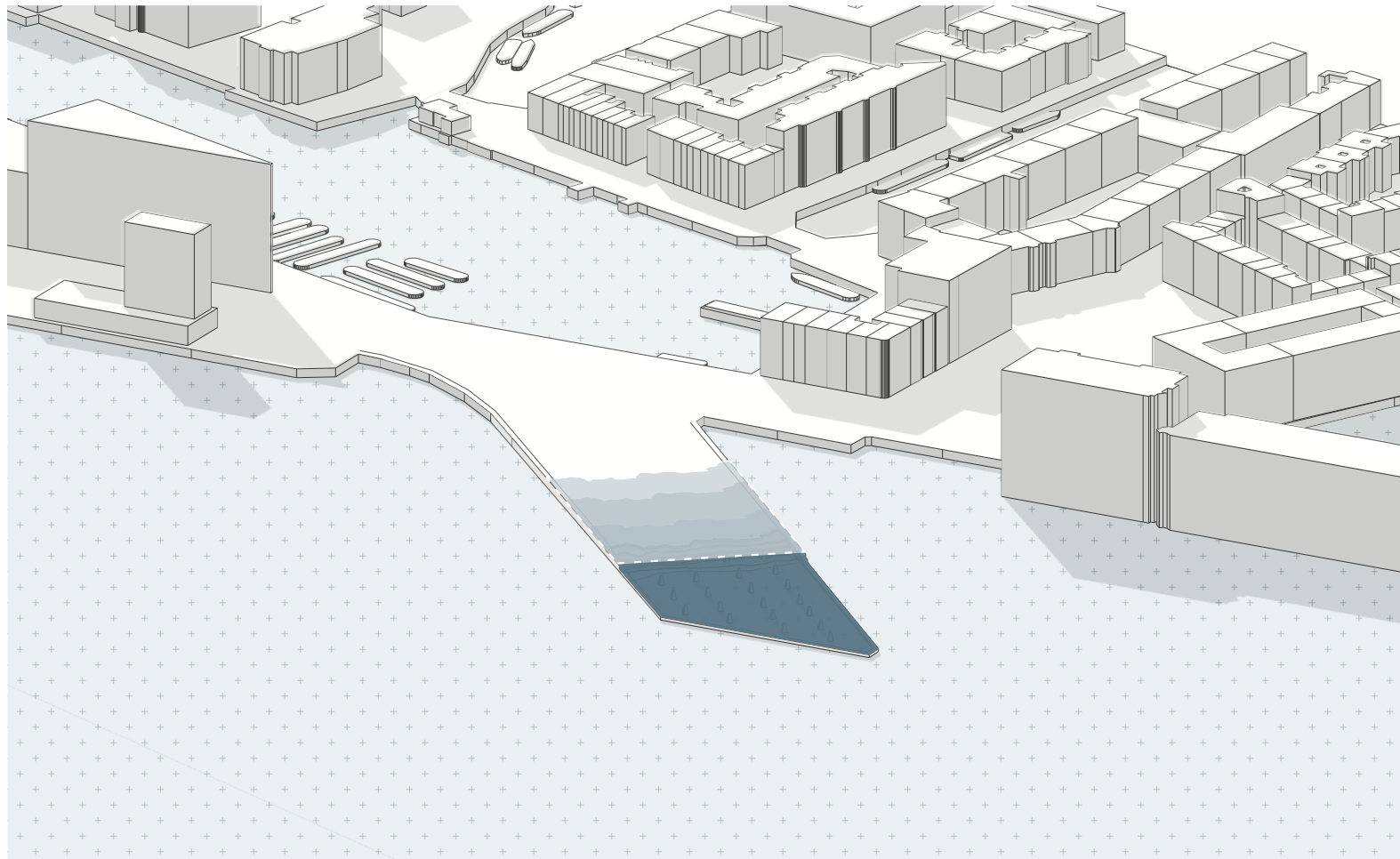
Stenen Hoofd washed away pier



Stenen Hoofd pier wetpoint



Stenen Hoofd pier future prognosis

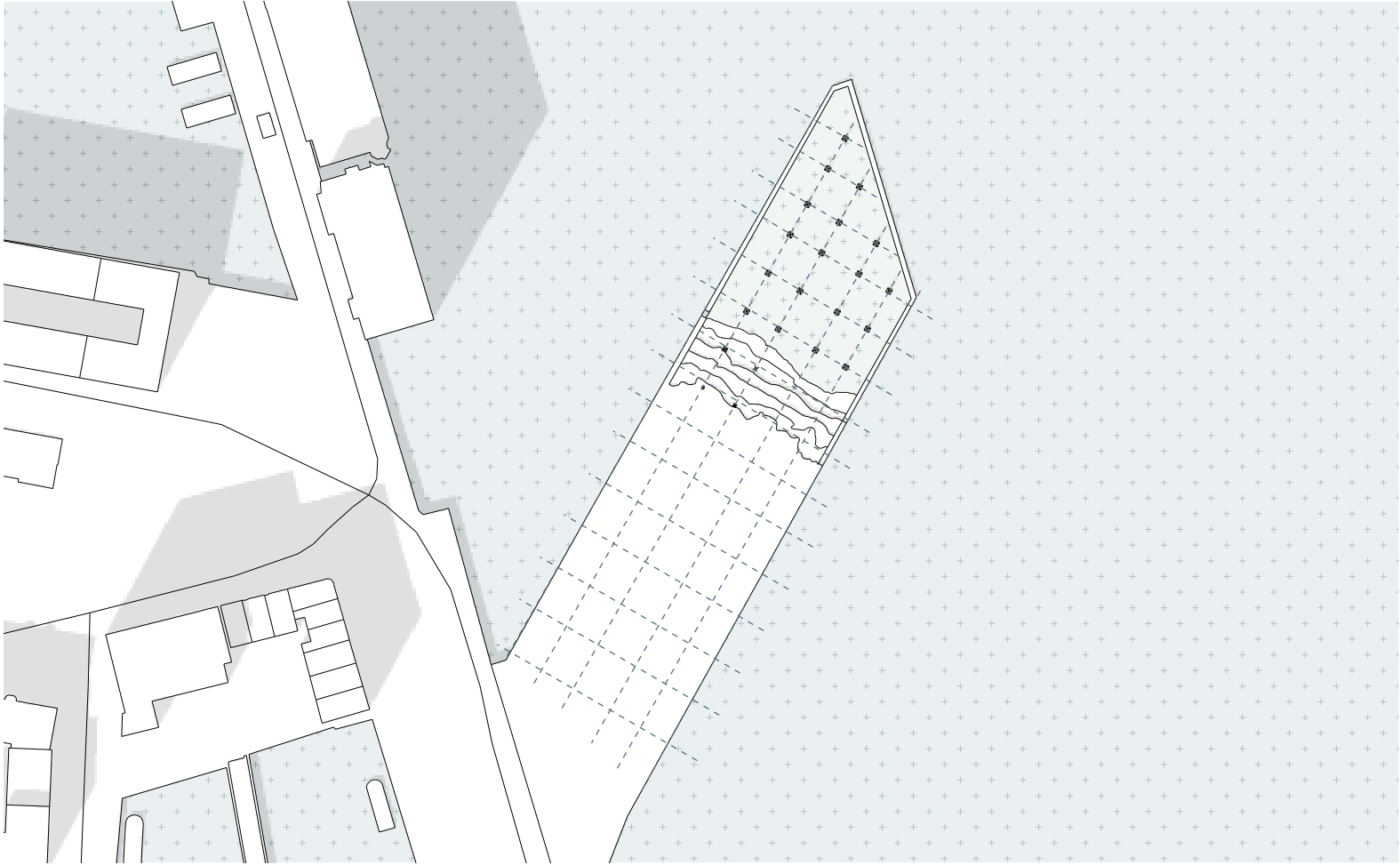


Stenen Hoofd pier place of intervention

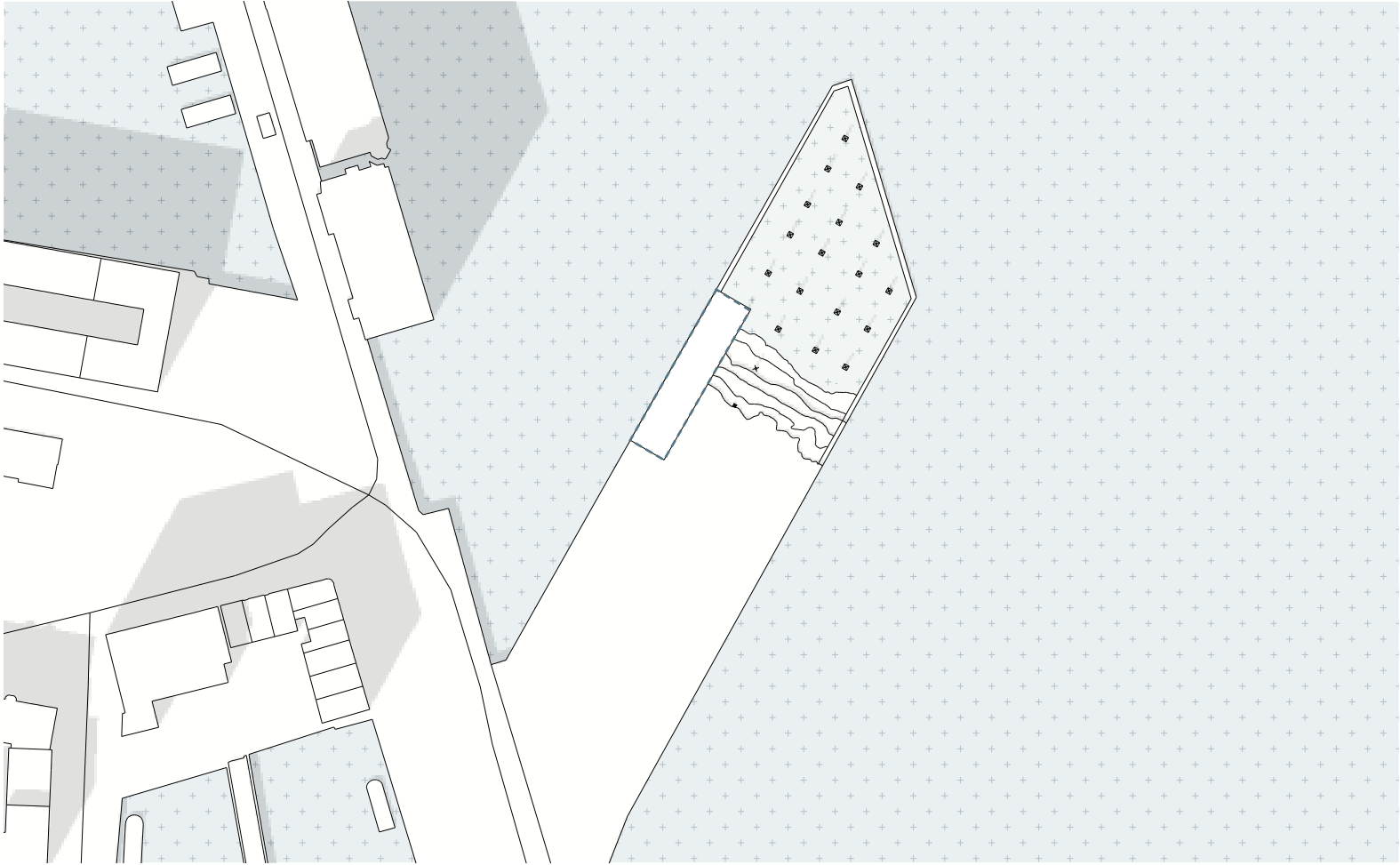
the pier is given back to the people

to enjoy a holiday inside the city
with a unique view , biodiverse environment and a
place for social interaction

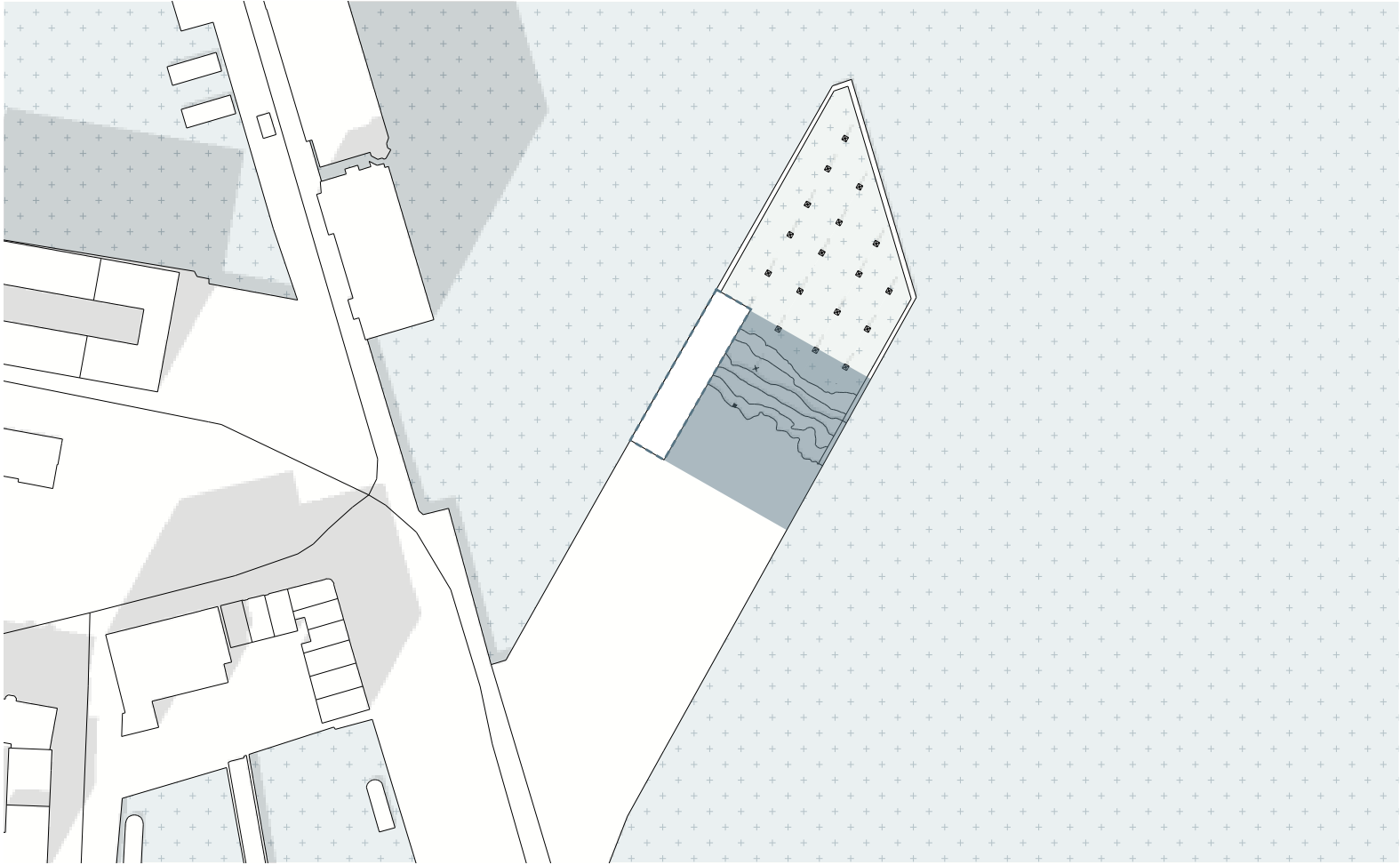
it is supporting the idea of preservng what's already
there, rather than demolishing and building from
scratch



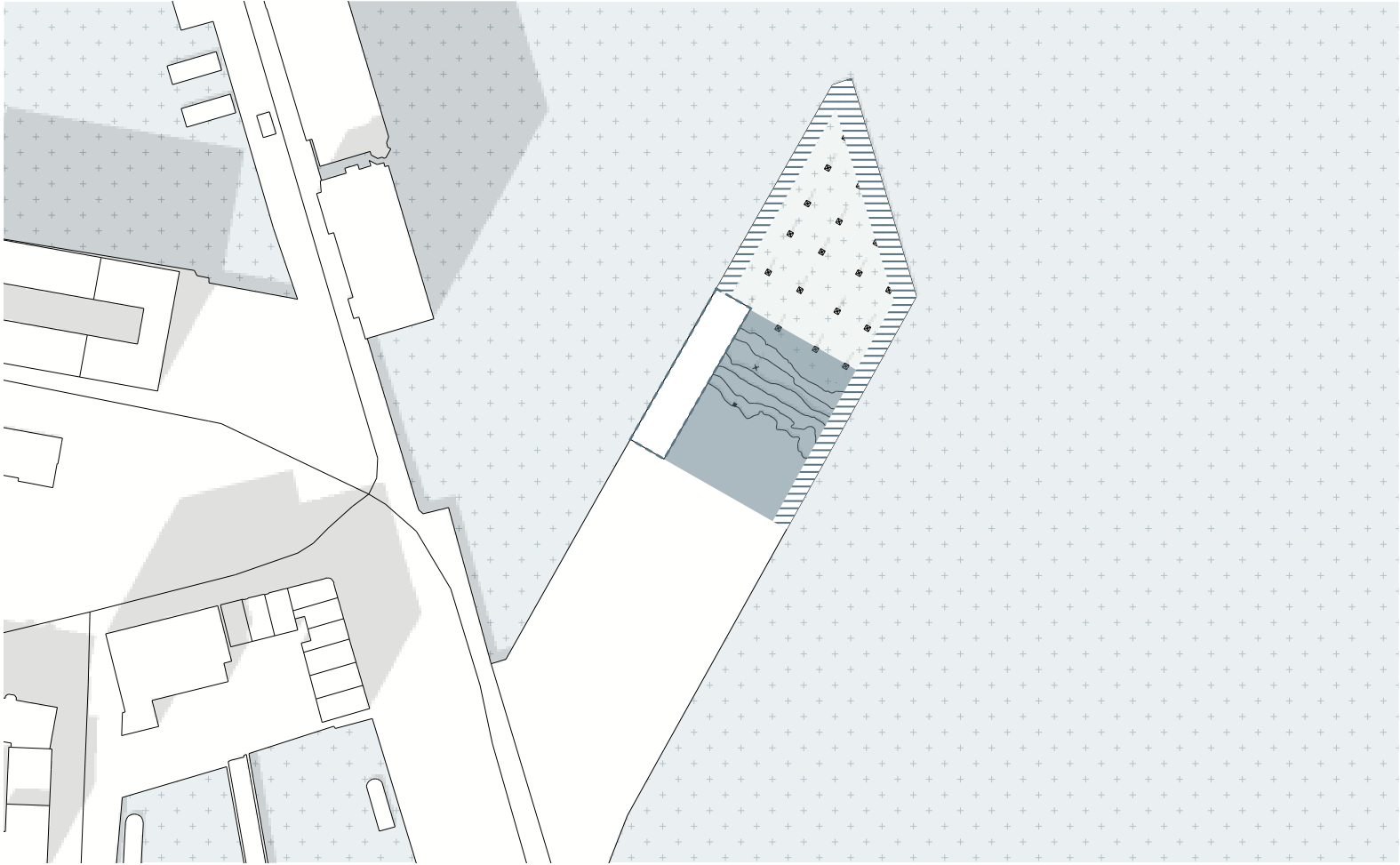
structural grid



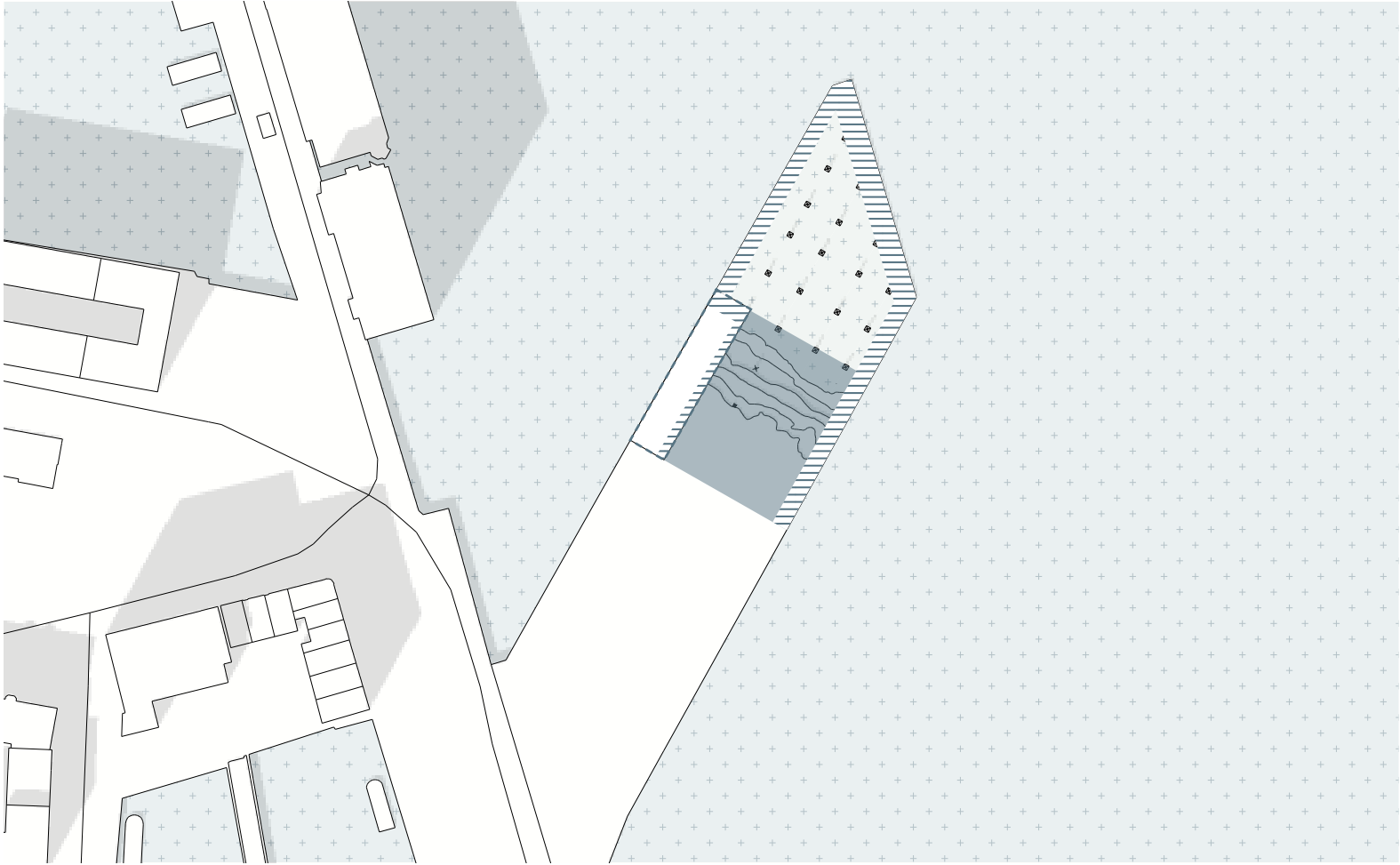
building volume



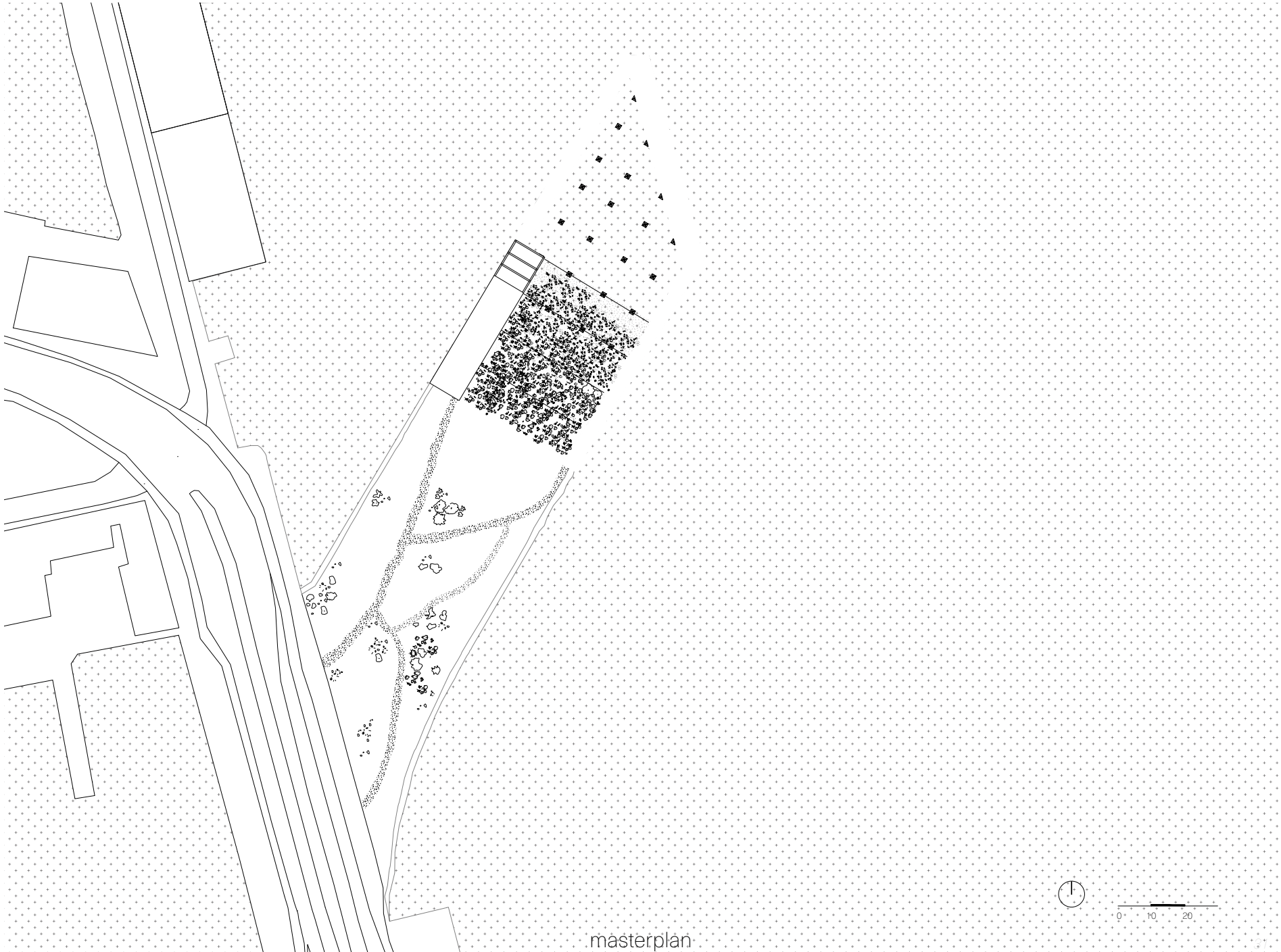
wetland



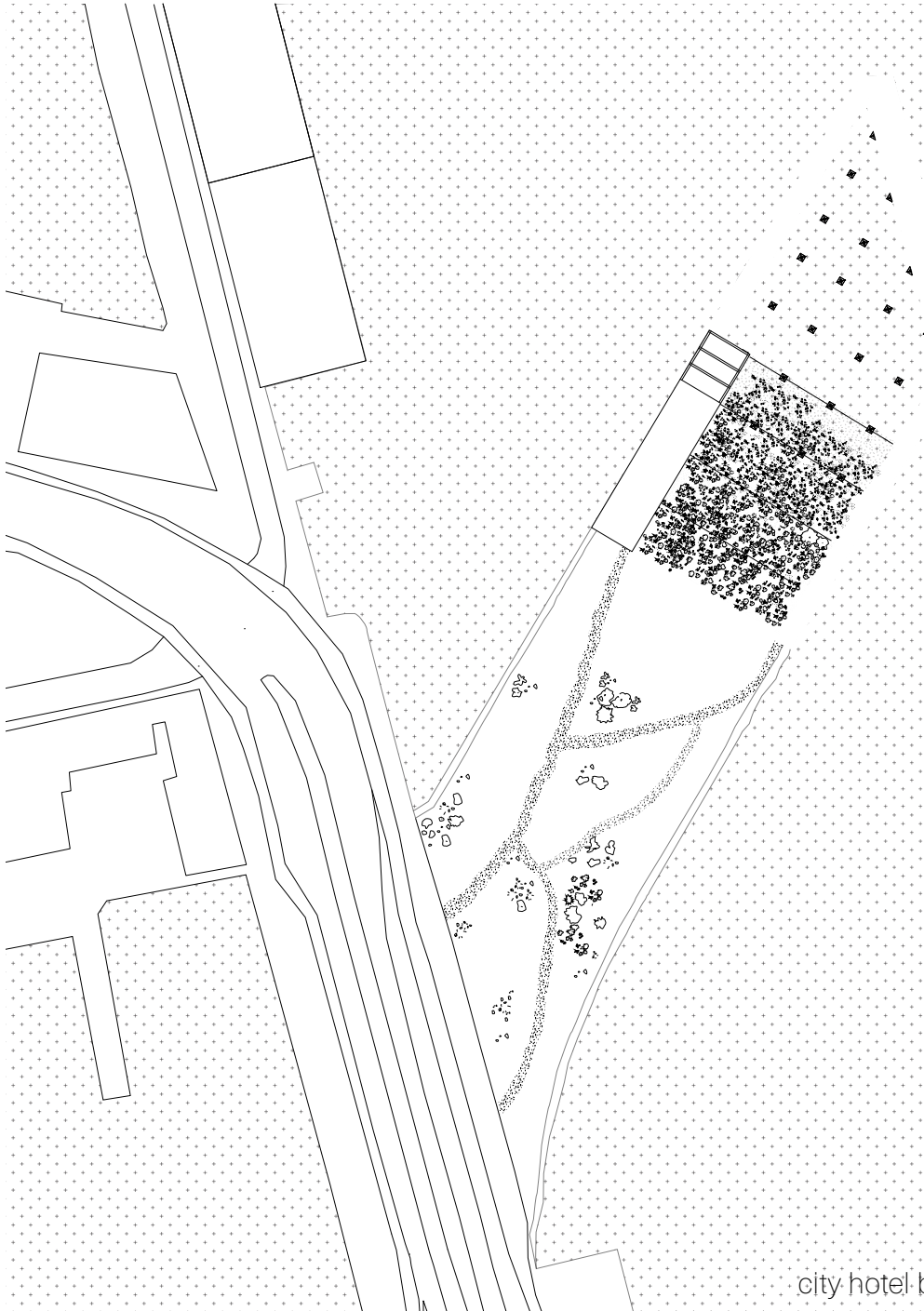
board walk



gallery connection



masterplan



hotel:

- four floors of the hotel space with different standard rooms ca. 240 m² per floor
- reception/lounge space 25 m² per floor

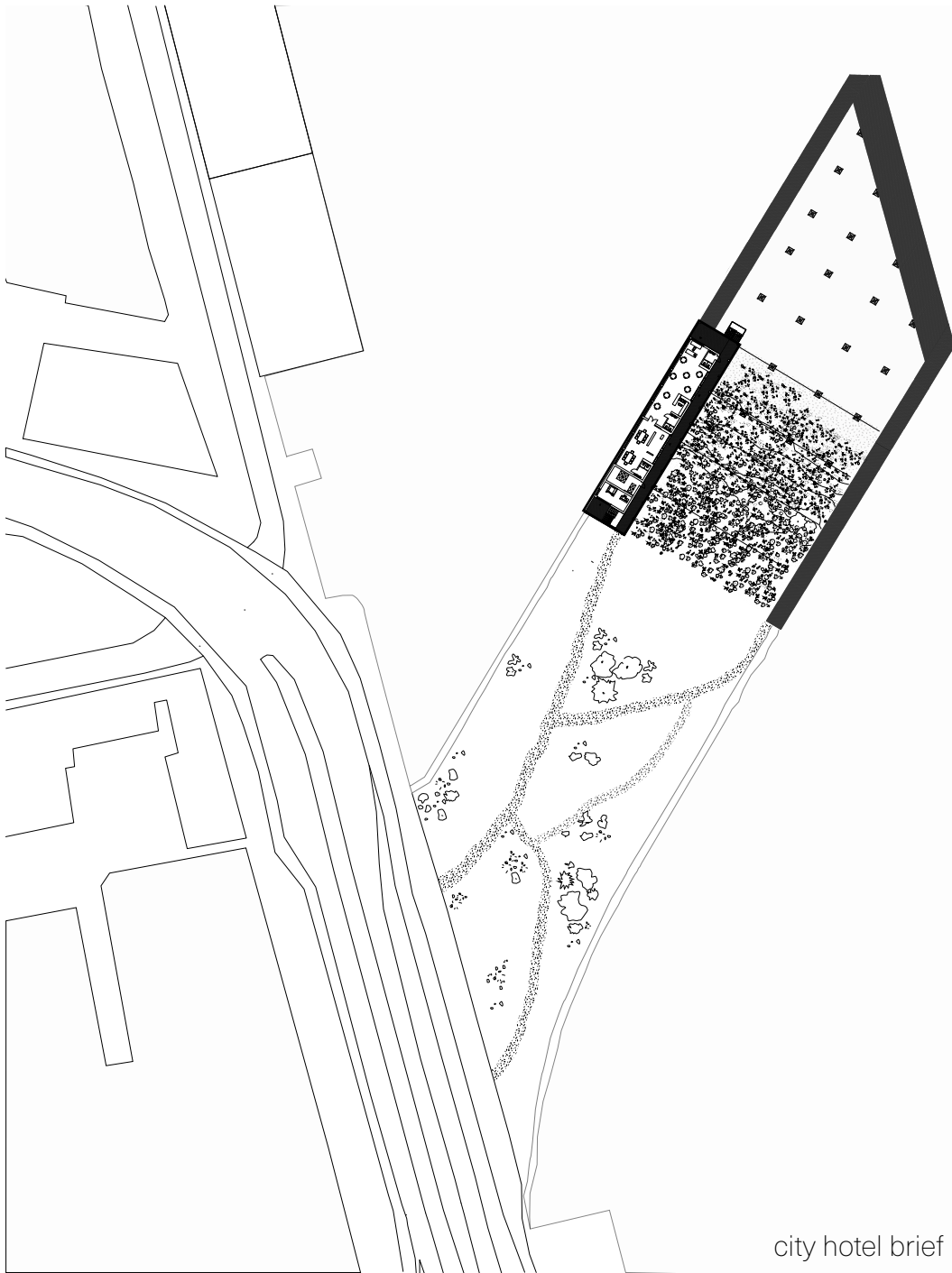
community:

- workshop space, gallery 80 m²

public:

- cafe ca. 360 m²
- rooftop cafe ca. 60 m²





hotel:
- four floors of the hotel space with different standard rooms ca. 240 m² per floor
- reception/lounge space 25 m² per floor

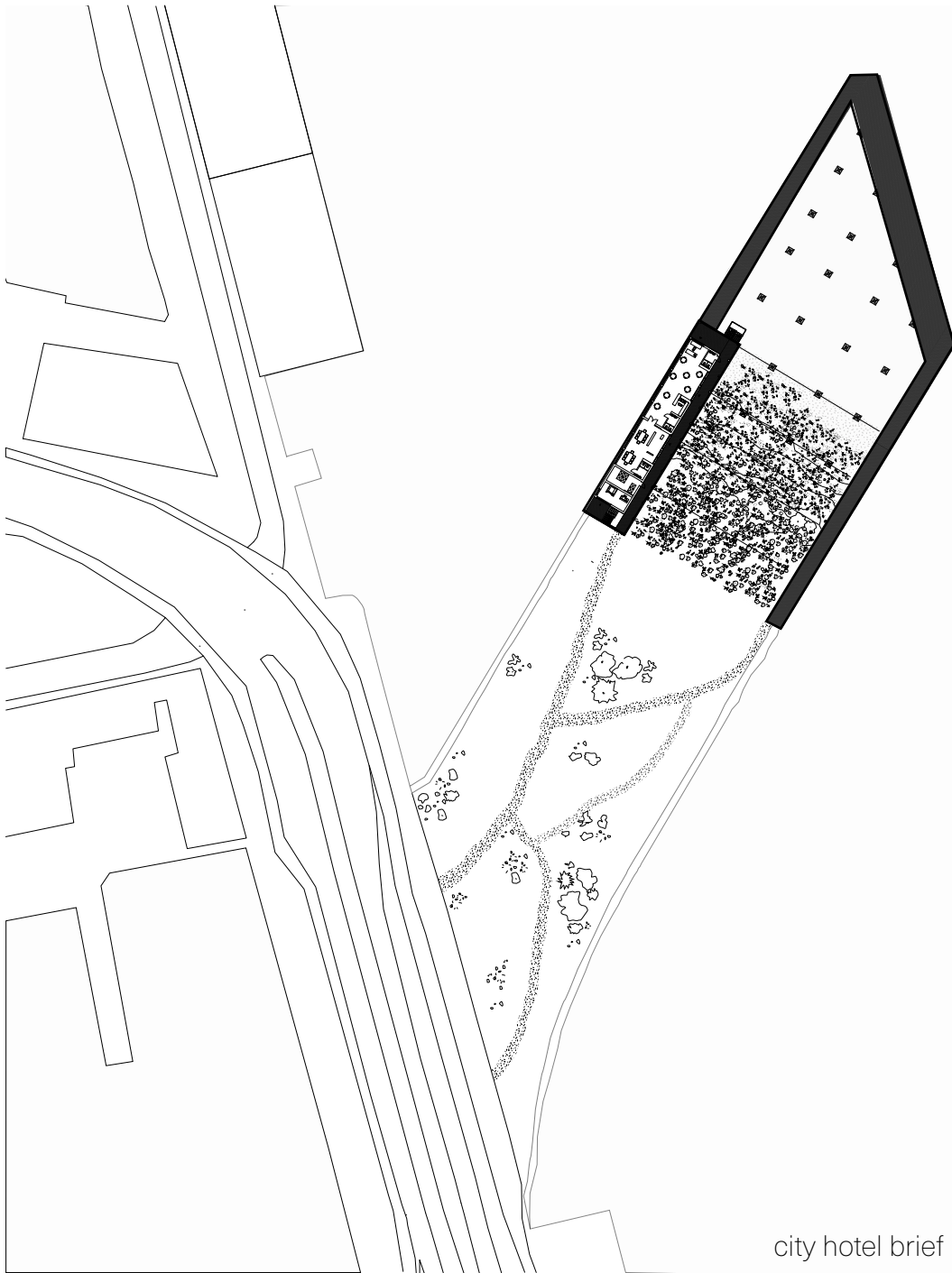
community:
- workshop space, gallery 80 m²

public:
- cafe ca. 360 m²
- rooftop cafe ca. 60 m²

city hotel brief



0 10 20



hotel:

- four floors of the hotel space with different standard rooms ca. 240 m² per floor
- reception/lounge space 25 m² per floor

community:

- workshop space, gallery 80 m²

public:

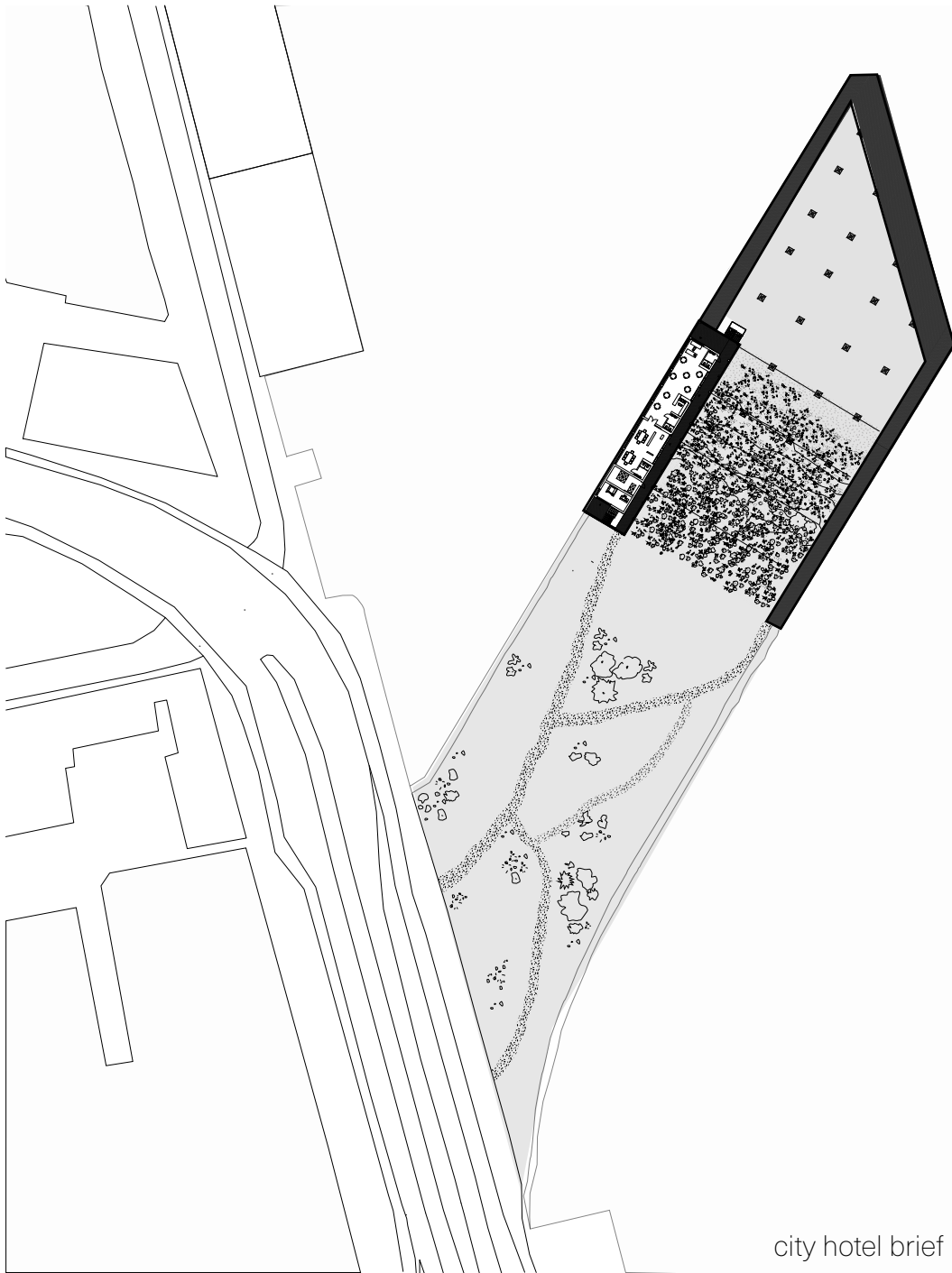
- cafe ca. 360 m²
- rooftop cafe ca. 60 m²

- pier deck ca. 700 m²

city hotel brief



0 10 20



hotel:

- four floors of the hotel space with different standard rooms ca. 240 m² per floor
- reception/lounge space 25 m² per floor

community:

- workshop space, gallery 80 m²

public:

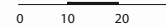
- cafe ca. 360 m²
- rooftop cafe ca. 60 m²


- pier deck ca. 700 m²

biodiversity:

- wetland 1200 m²
- natural swimming pool ca. 2800 m²
- sedum roof 340 m²
- park ca. 2600 m²

city hotel brief





masterplan as a model

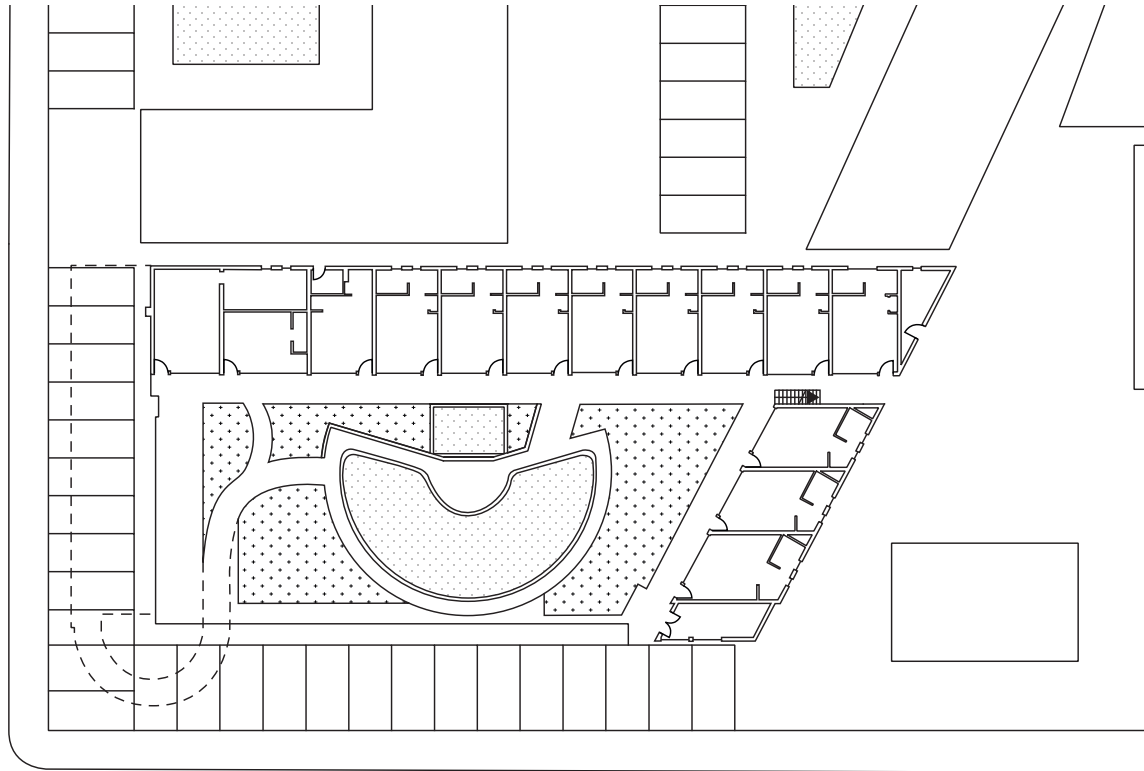
city hotel



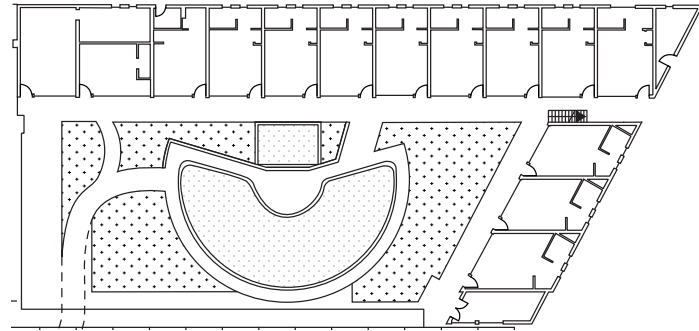
https://en.wikipedia.org/wiki/Bed-ins_for_Peace



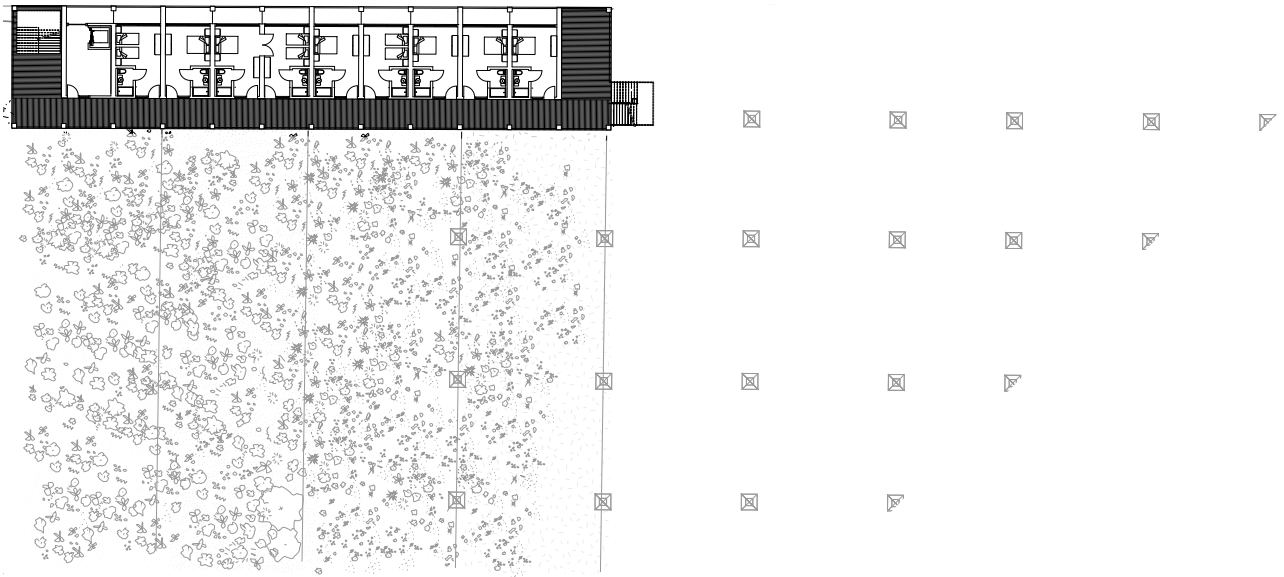
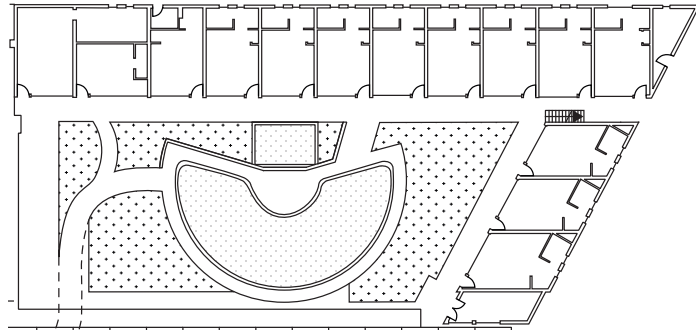
Caribbean Motel Pool, Atlantic City, 1950s, New Jersey




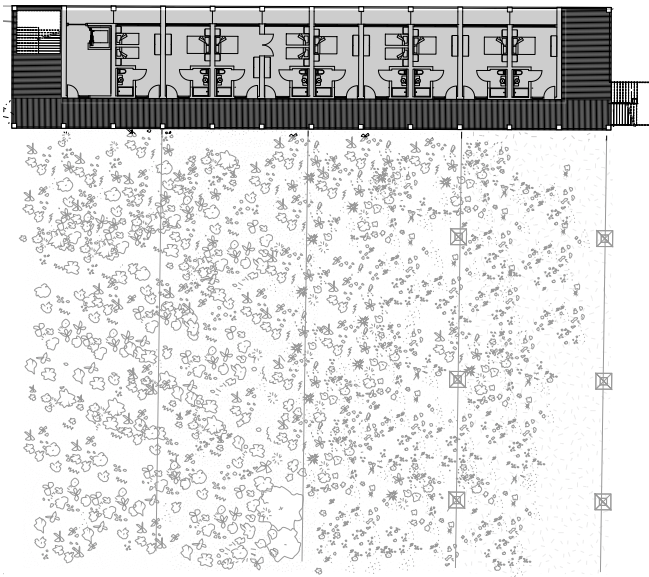
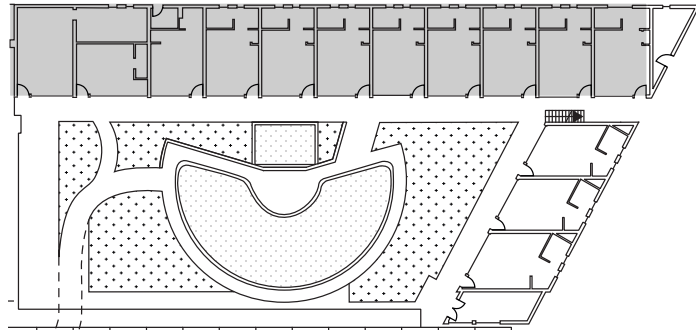
Motel Typology



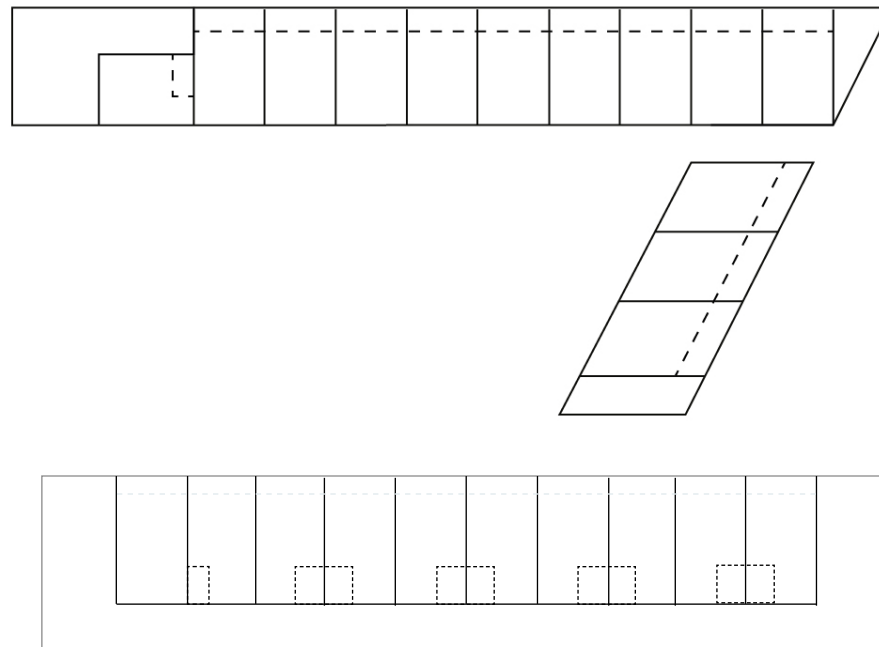
City Hotel / Caribbean Motel grid



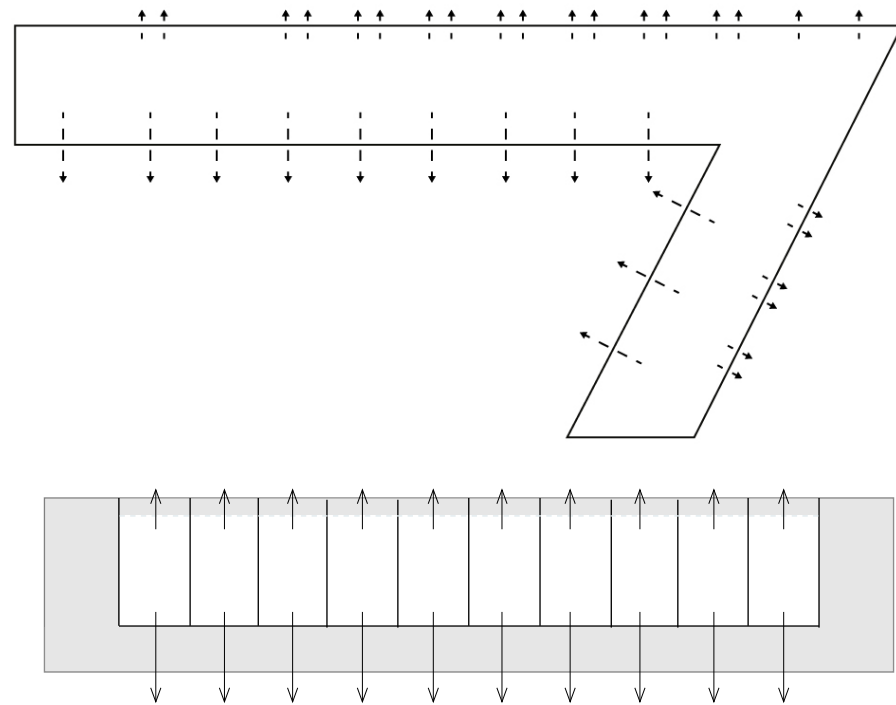
City Hotel / Caribbean Motel typology



City Hotel / Caribbean Motel typology




City Hotel / Caribbean Motel room division



City Hotel / Caribbean Motel room orientation

49.2

12.3



10.15

4.1

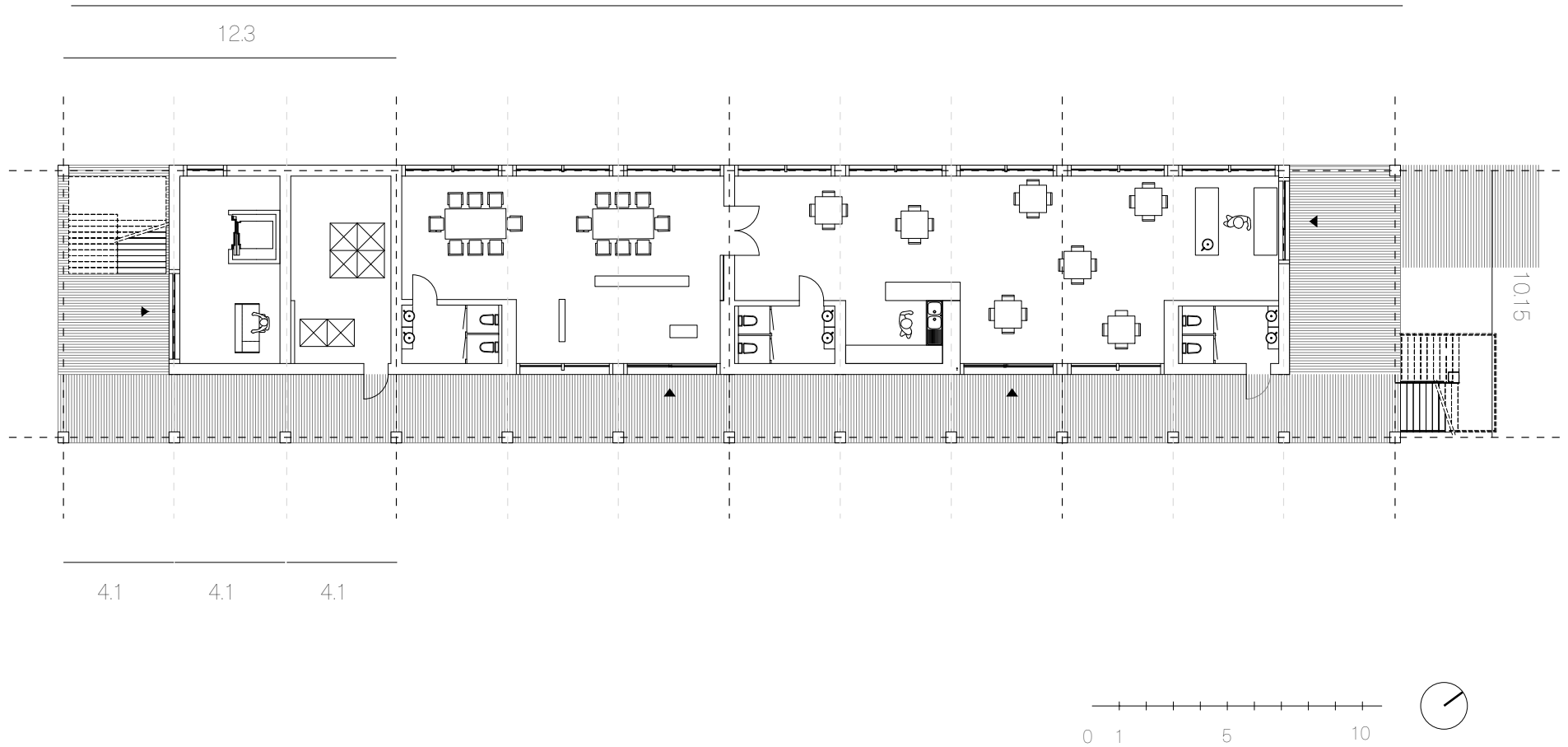
4.1

4.1

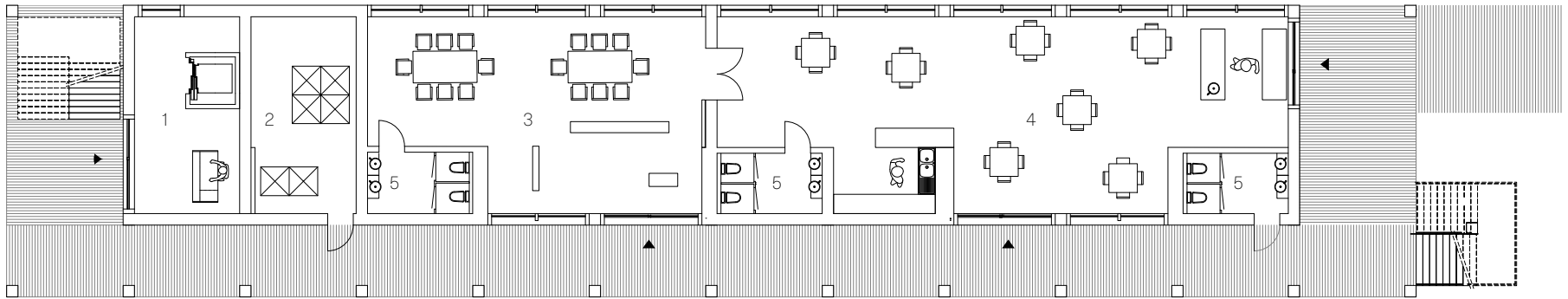


floor plan grid

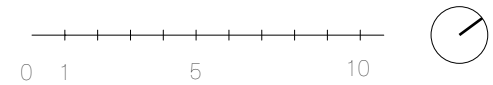
49.2



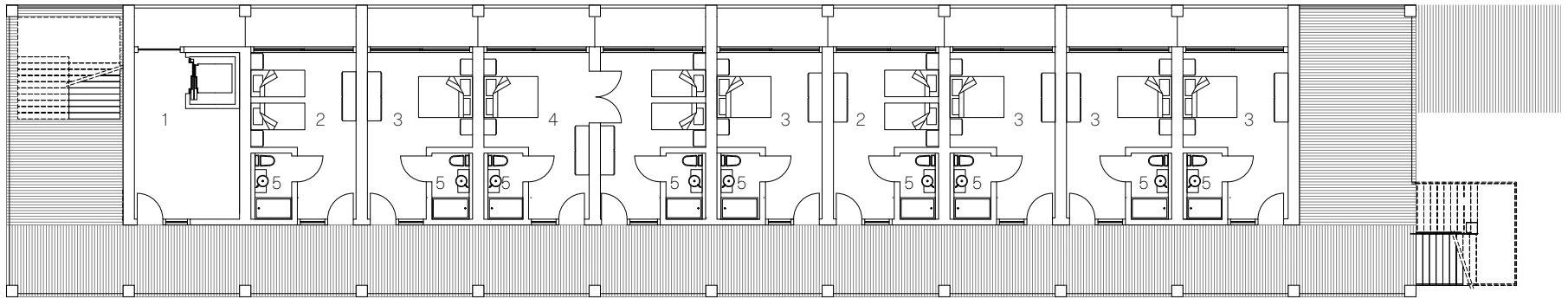
floor plan ground floor



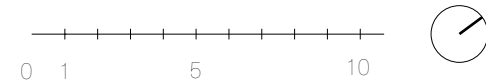
- 1. reception
- 2. technical room
- 3. gallery/workshop space
- 4. cafe
- 5. bathroom



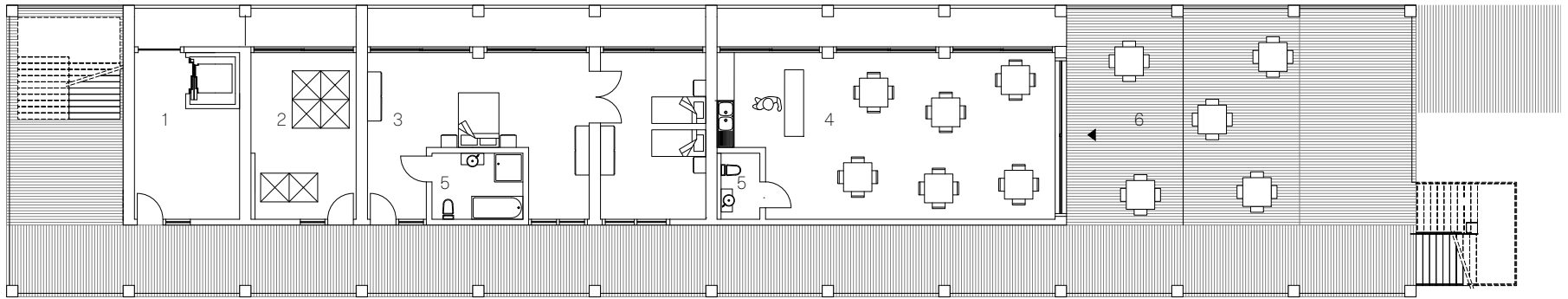
floor plan ground floor



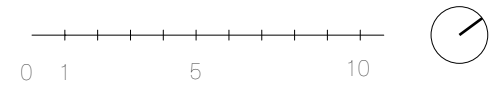
- 1. reception/lounge room
- 2. double room single beds
- 3. double room double bed
- 4. family room
- 5. bathroom



floor plans 1-4



- 1. reception/lounge
- 2. technical room
- 3. penthouse apartment
- 4. rooftop cafe
- 5. bathroom
- 6. outdoor terrace



floor plan top floor



Herzog de Meuron residential building Basel - gallery



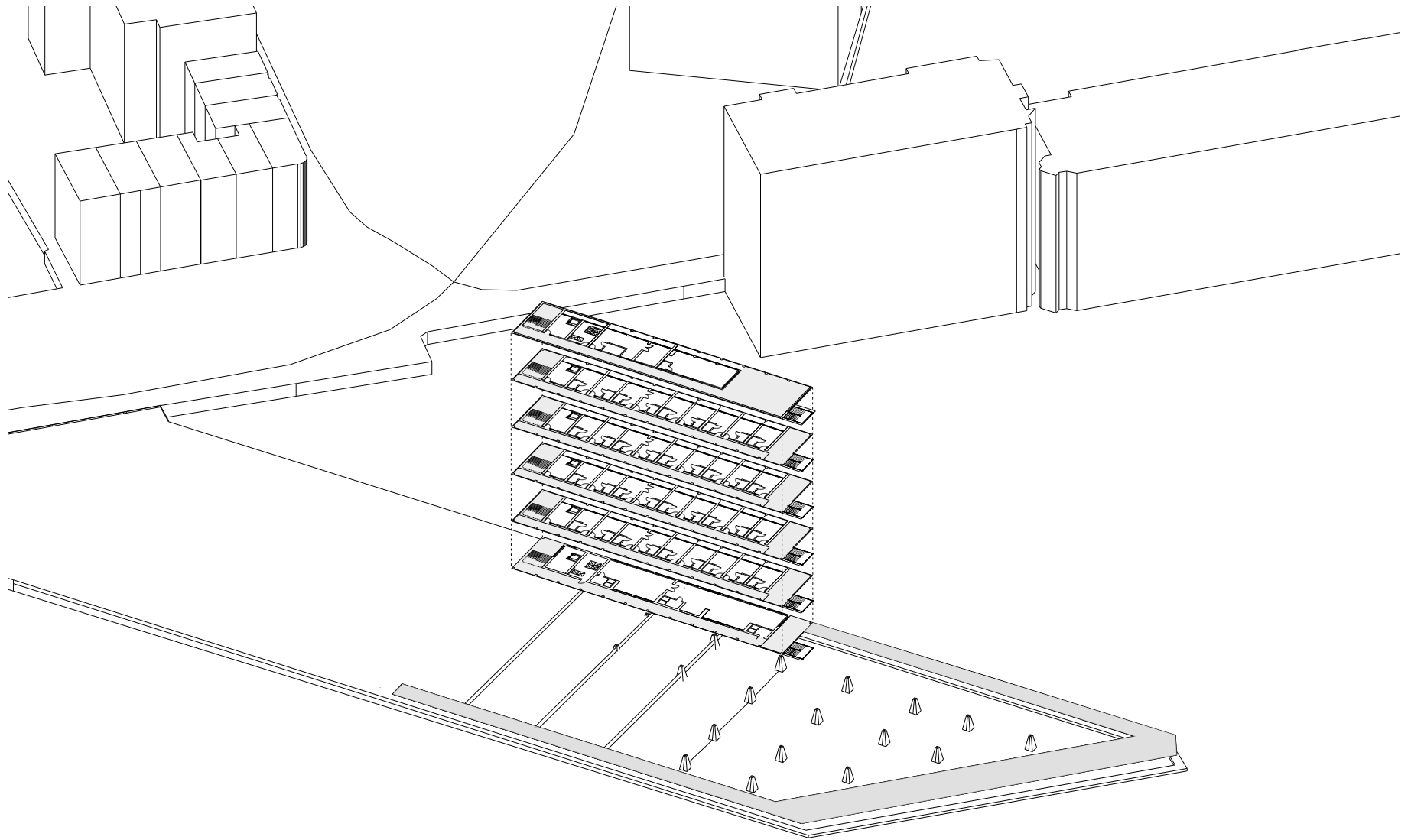
Herzog de Meuron residential building Basel - gallery



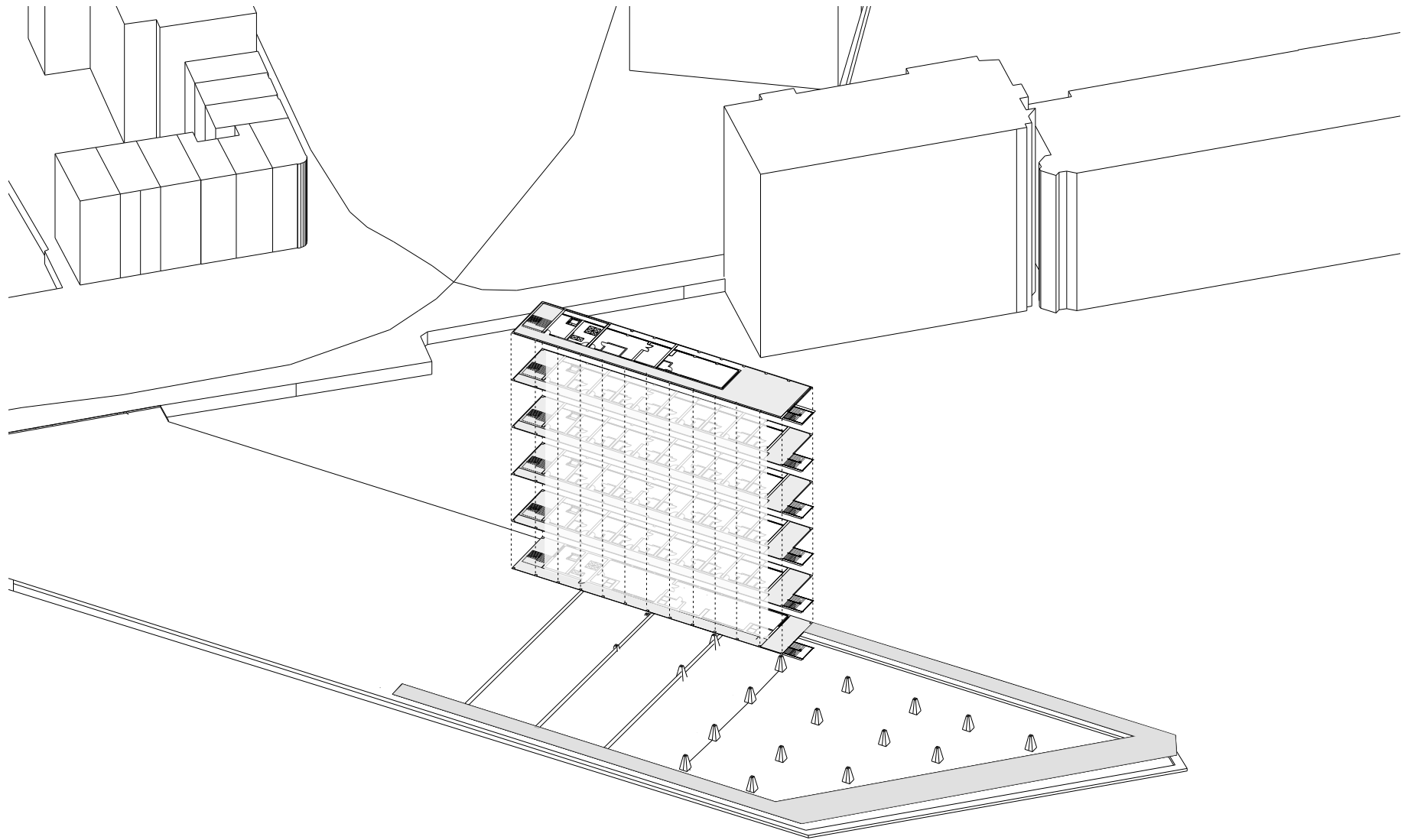
city hotel stenen hoofd gallery



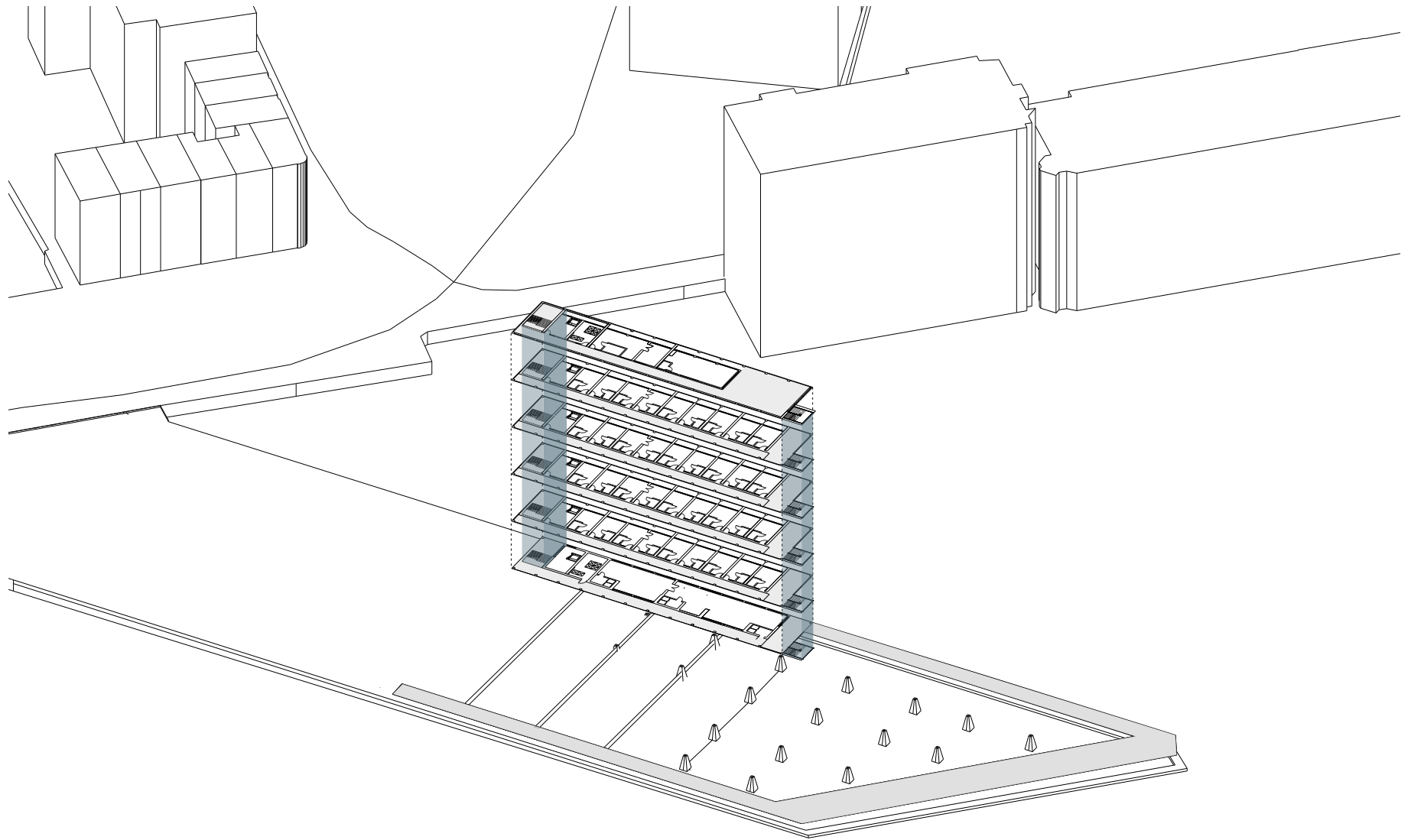
city hotel stenen hoofd gallery



circulation diagram



circulation diagram



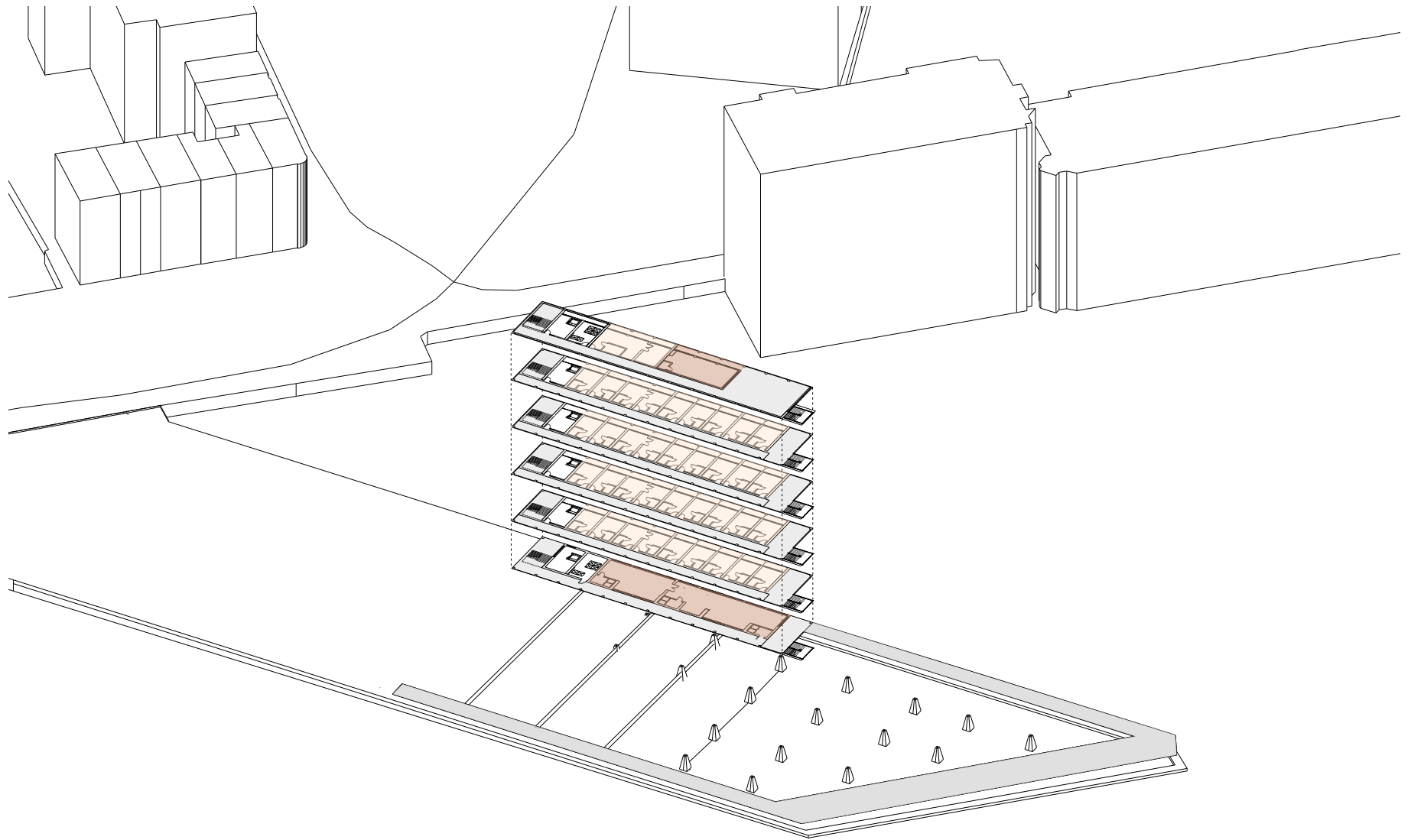
circulation diagram



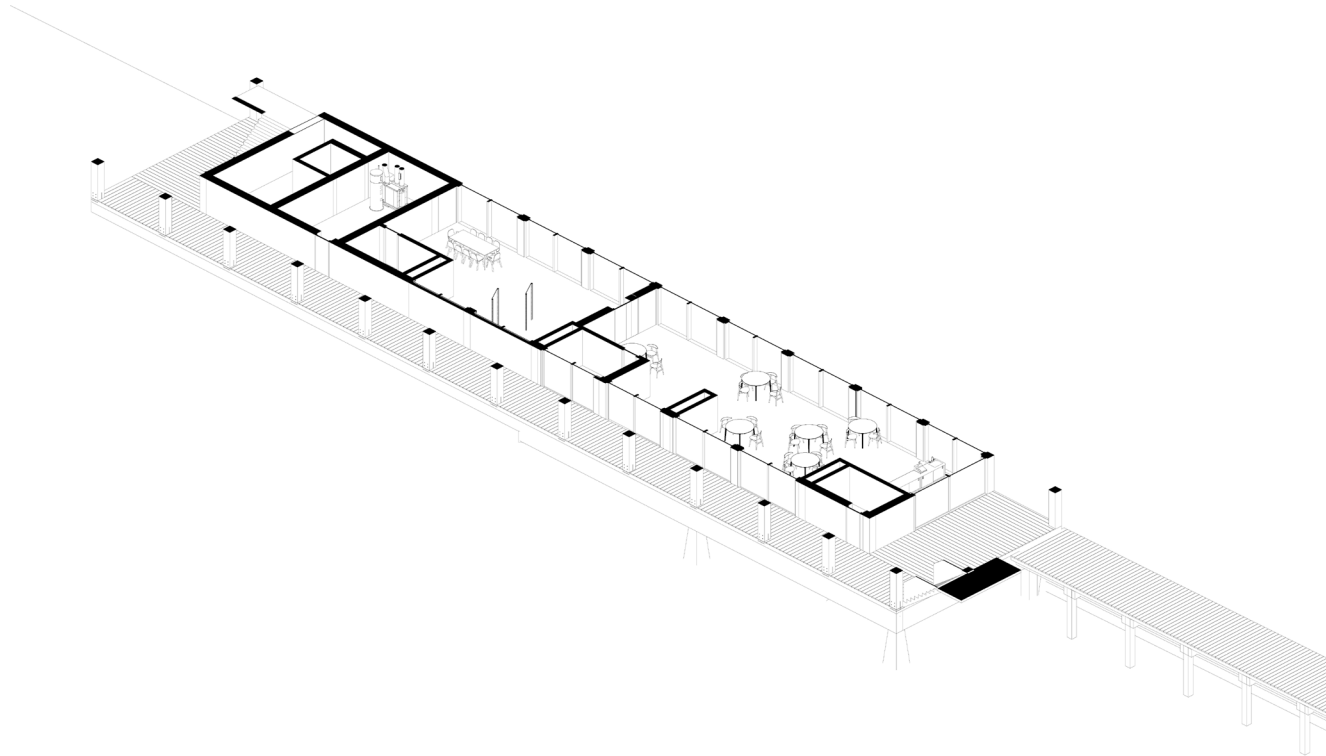
circulation



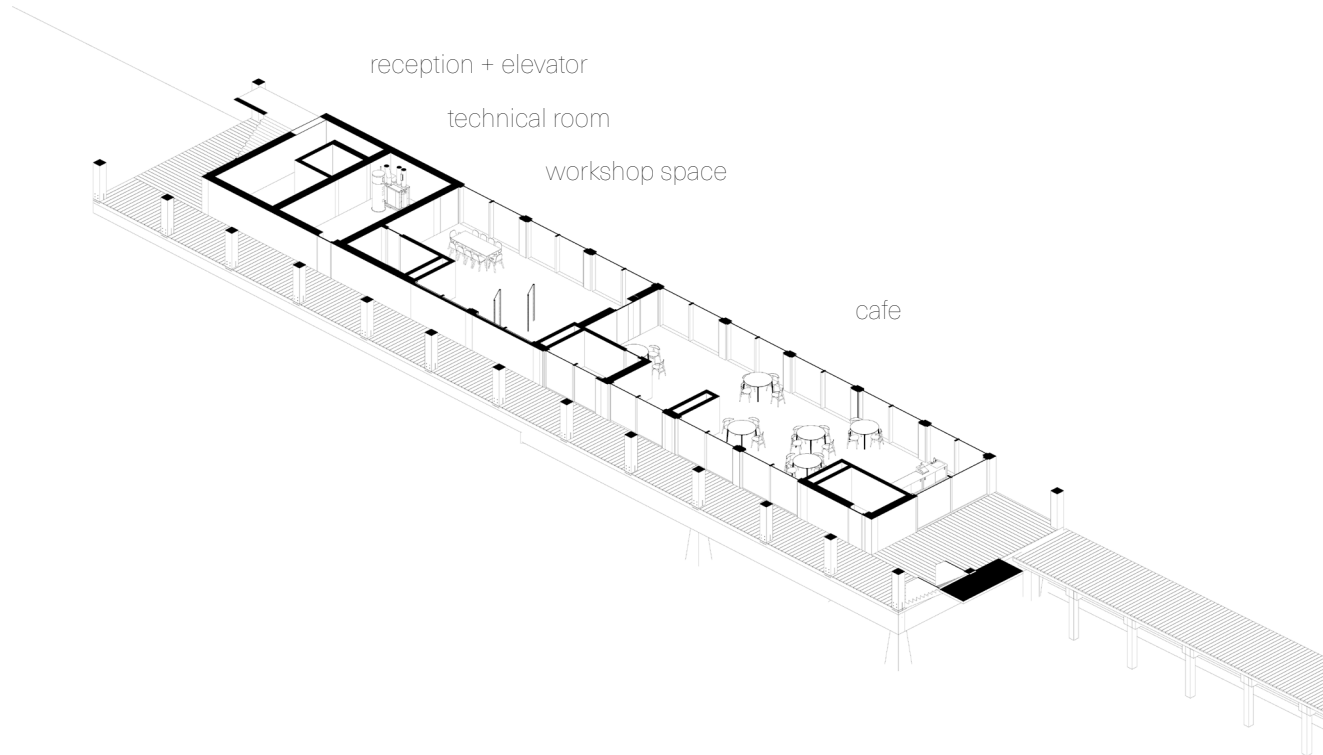
circulation



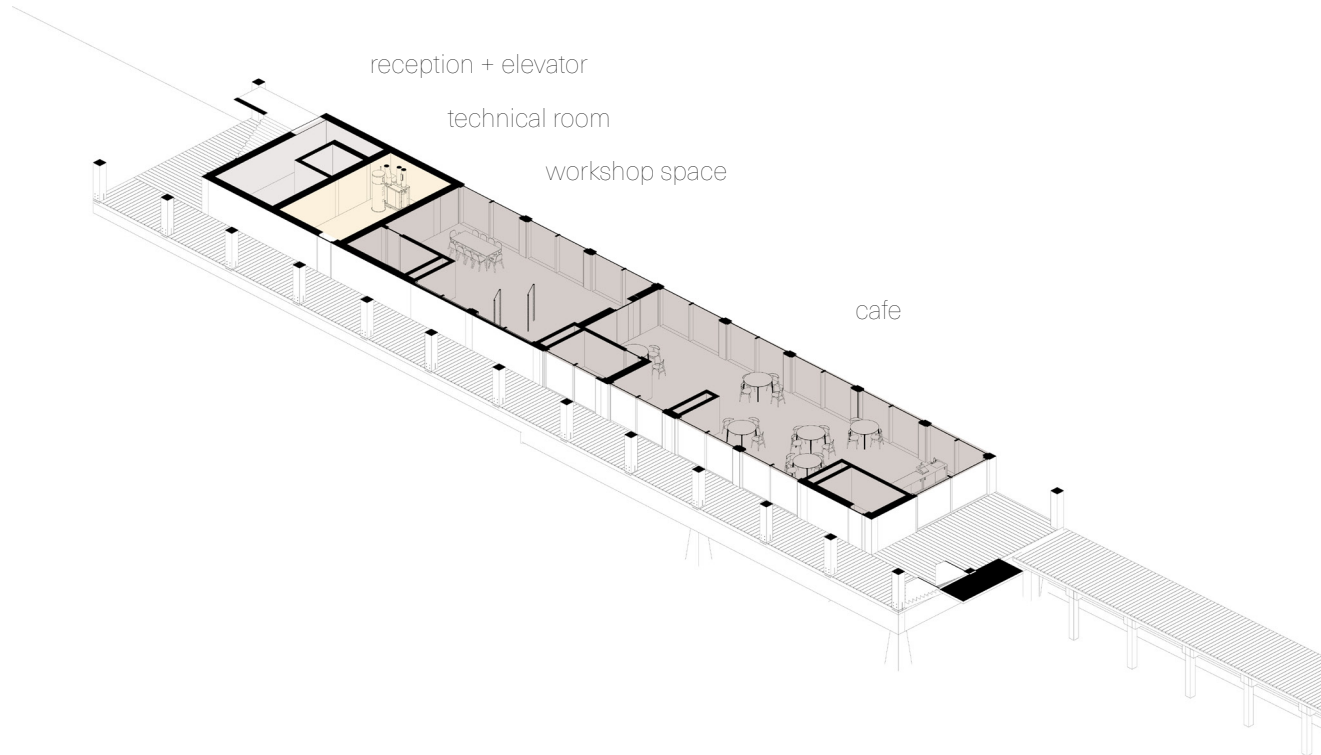
public vs. private



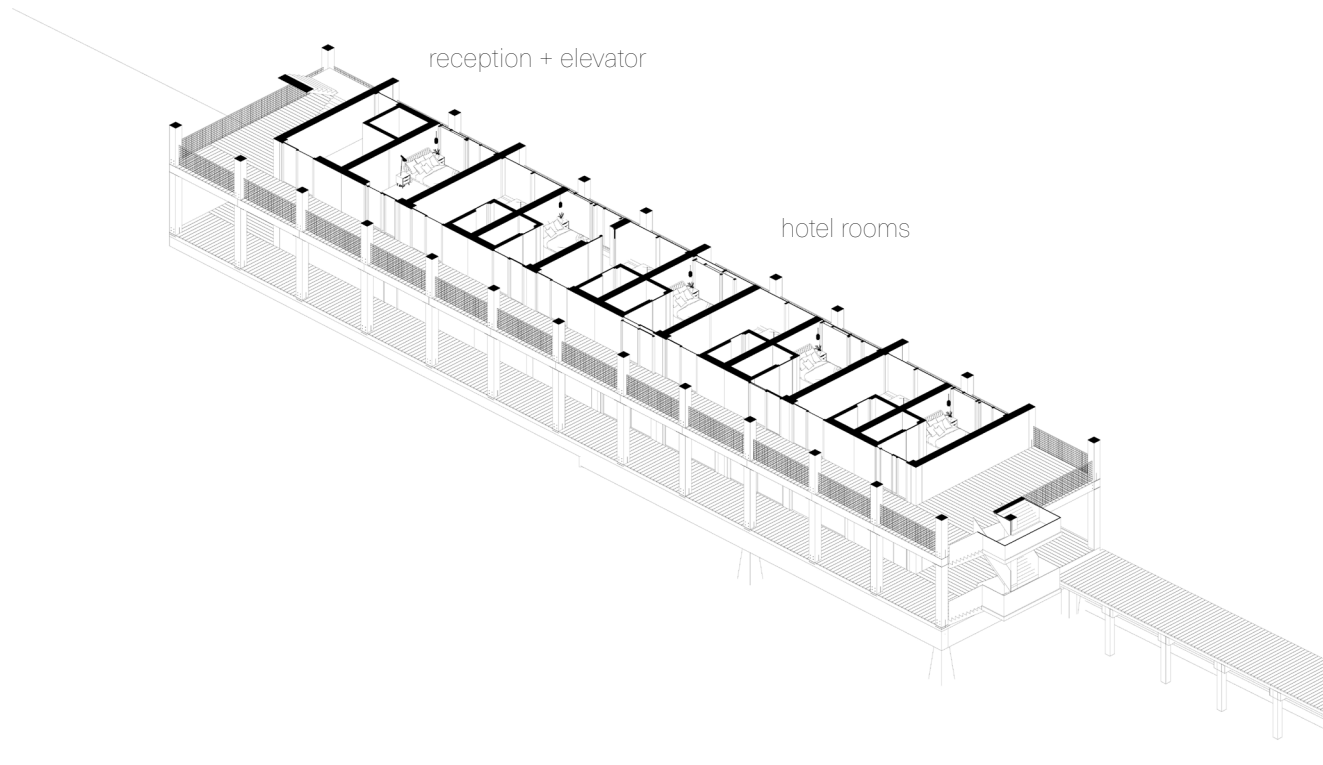
ground floor functions



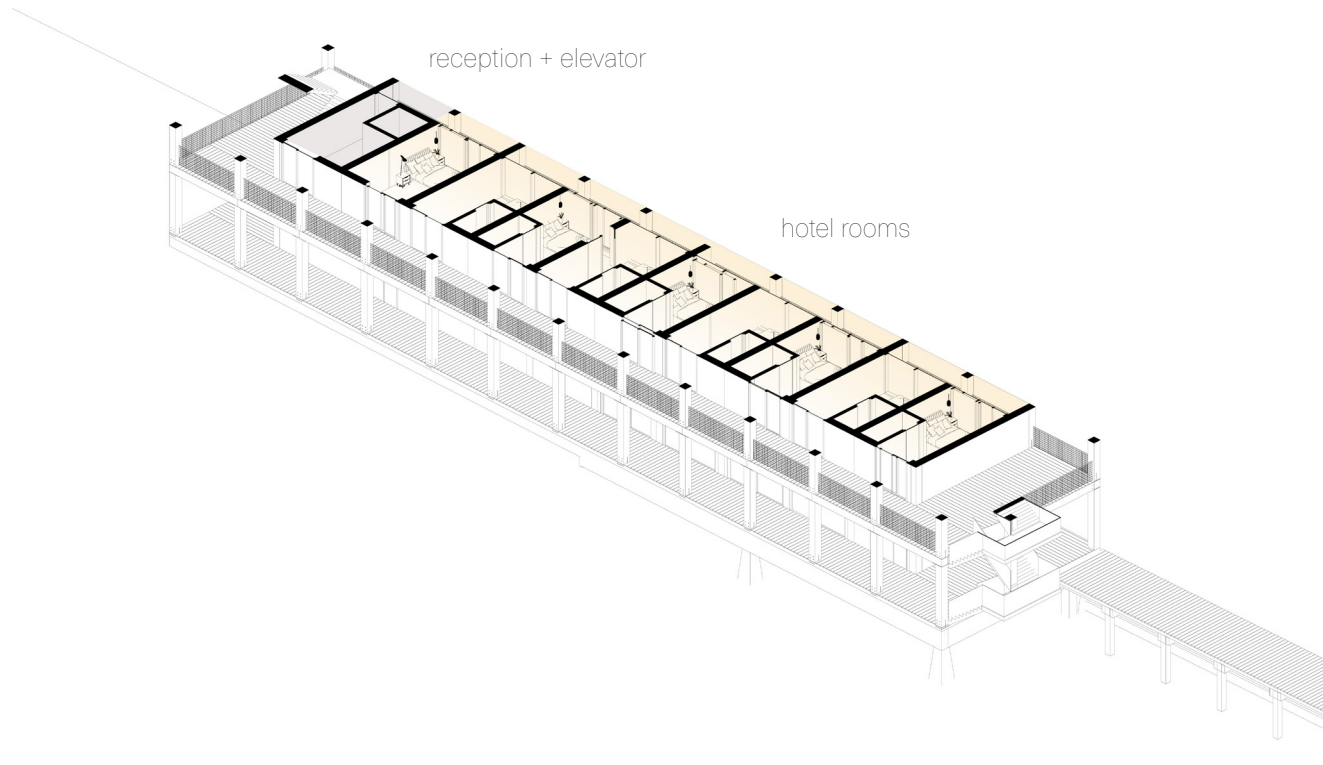
ground floor functions



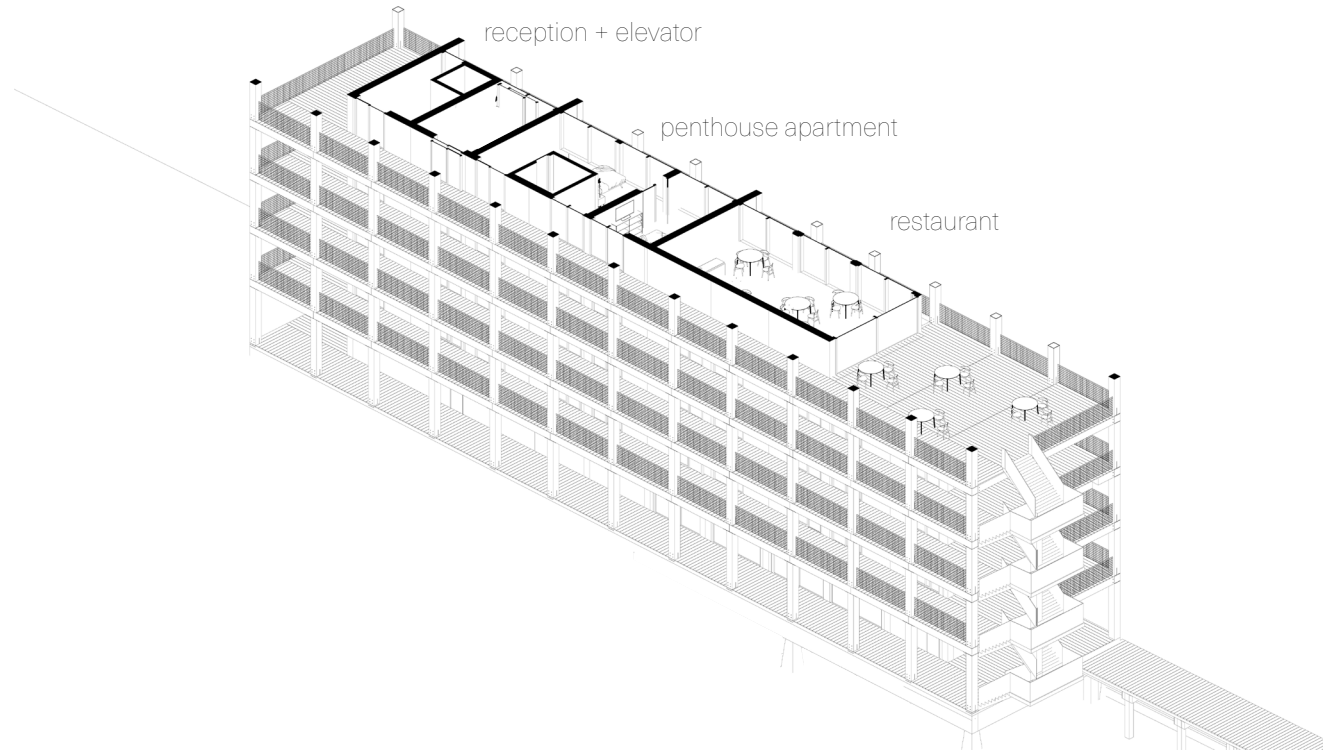
ground floor functions public/private



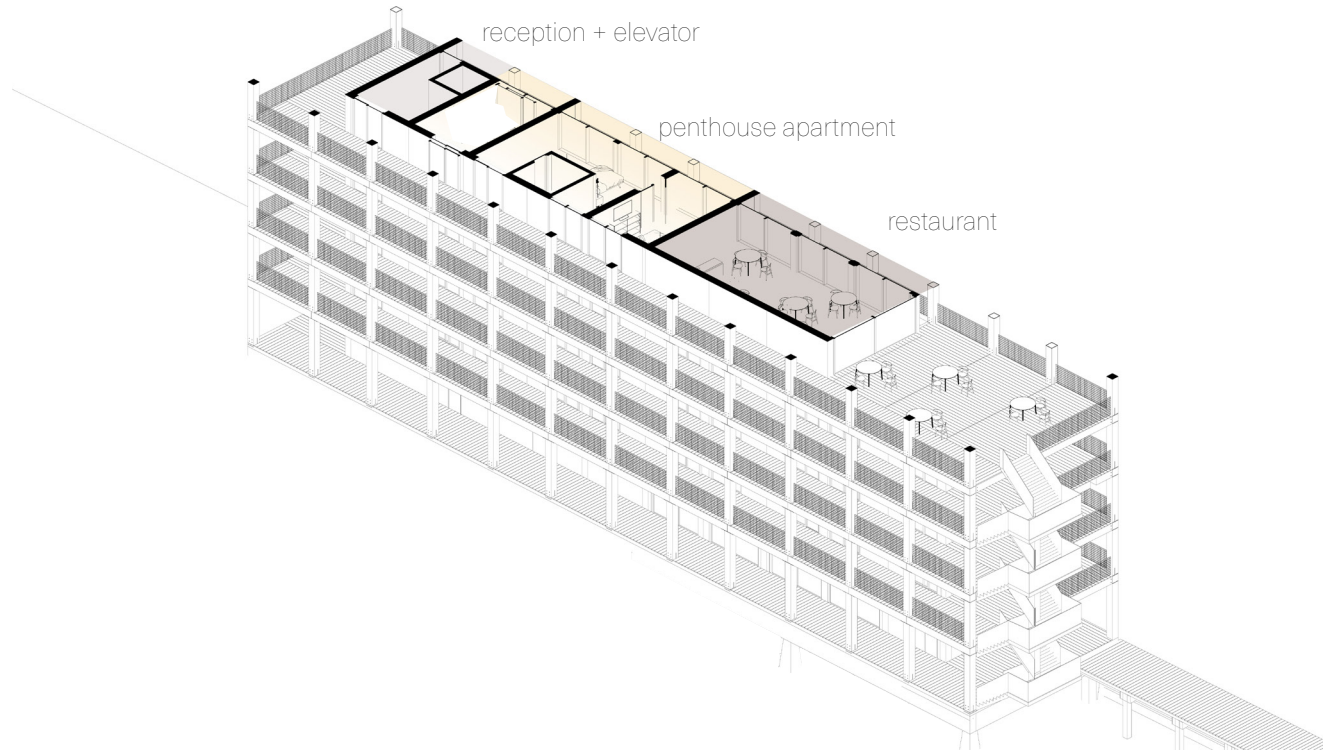
first floor functions



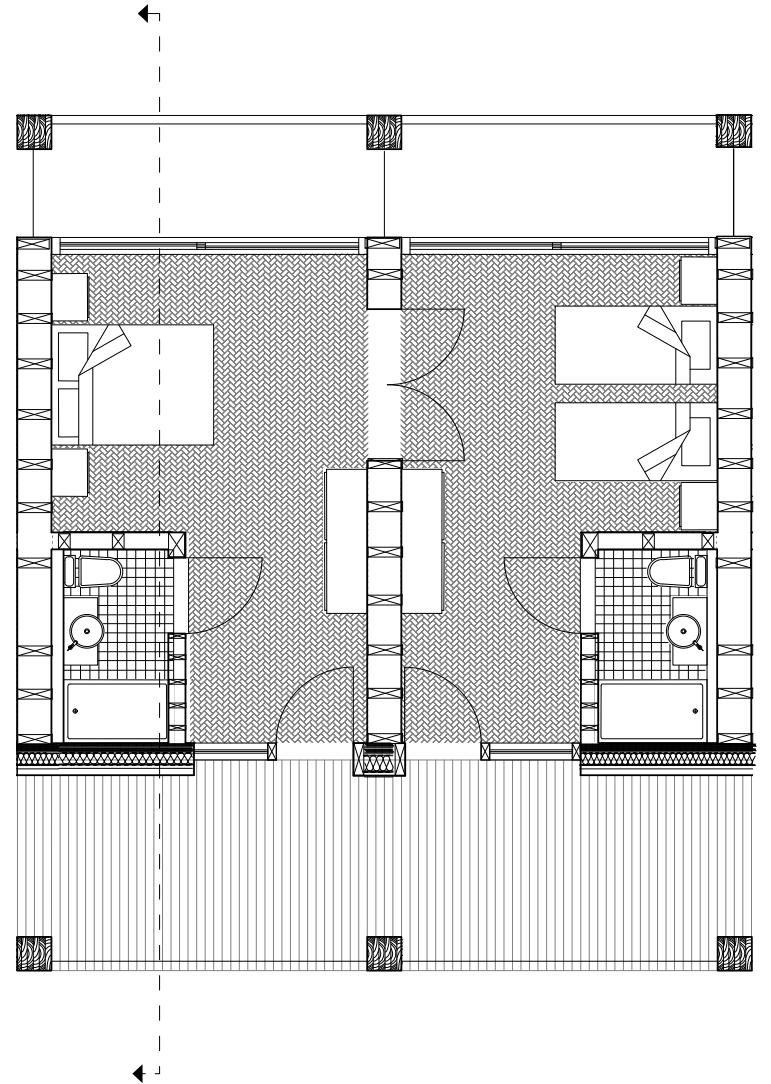
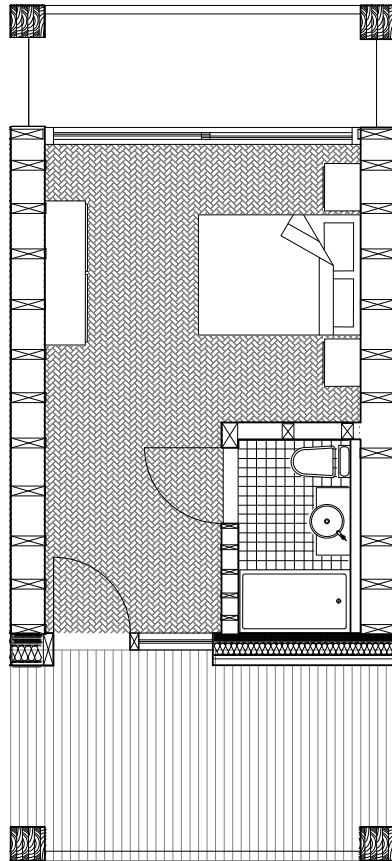
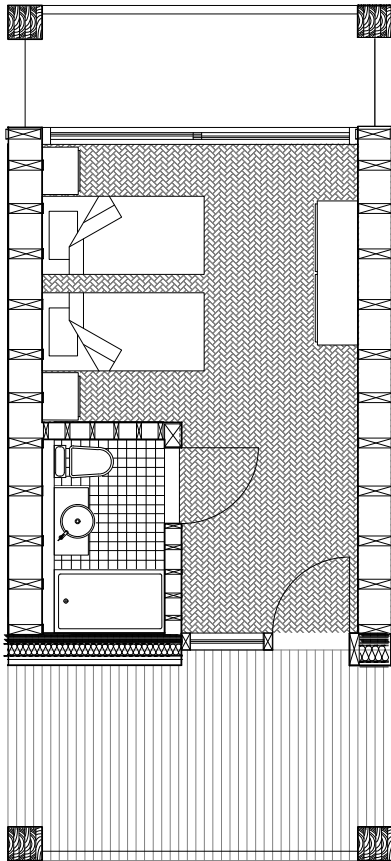
first floor privacy gradient



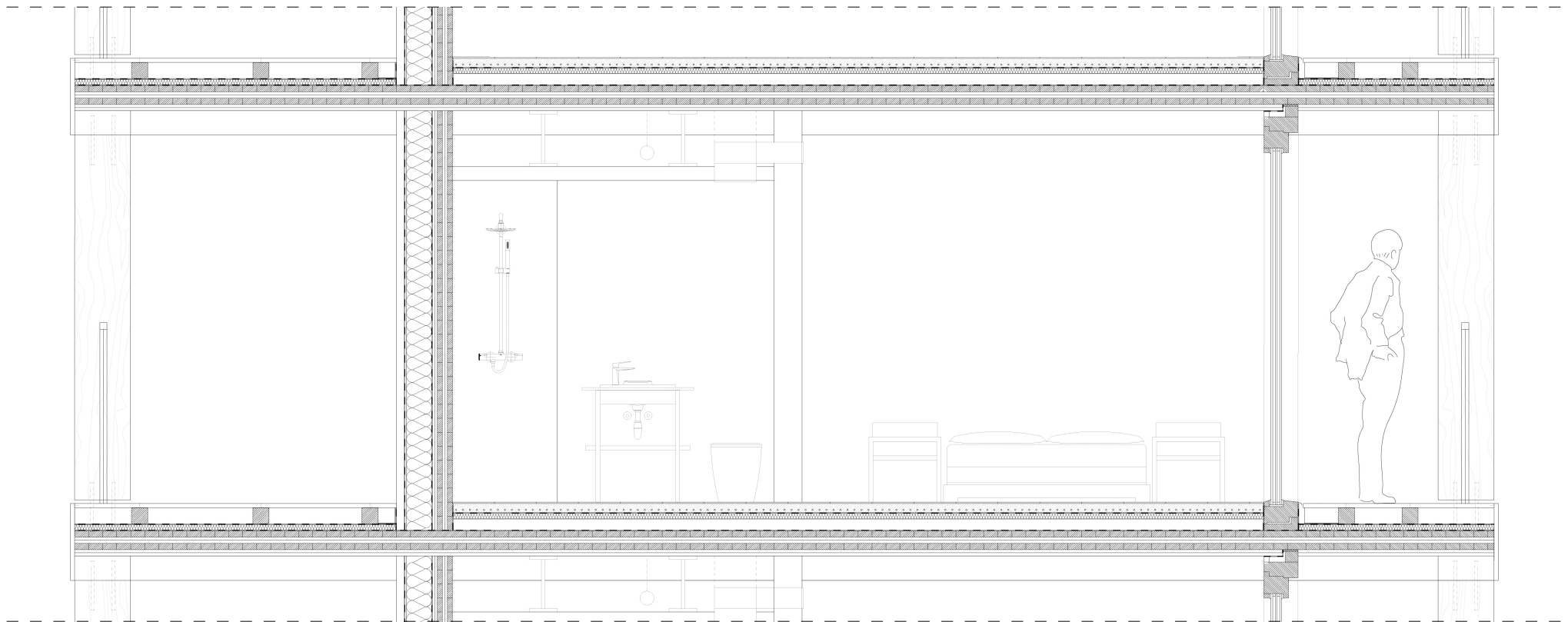
top floor functions




top floor public/private

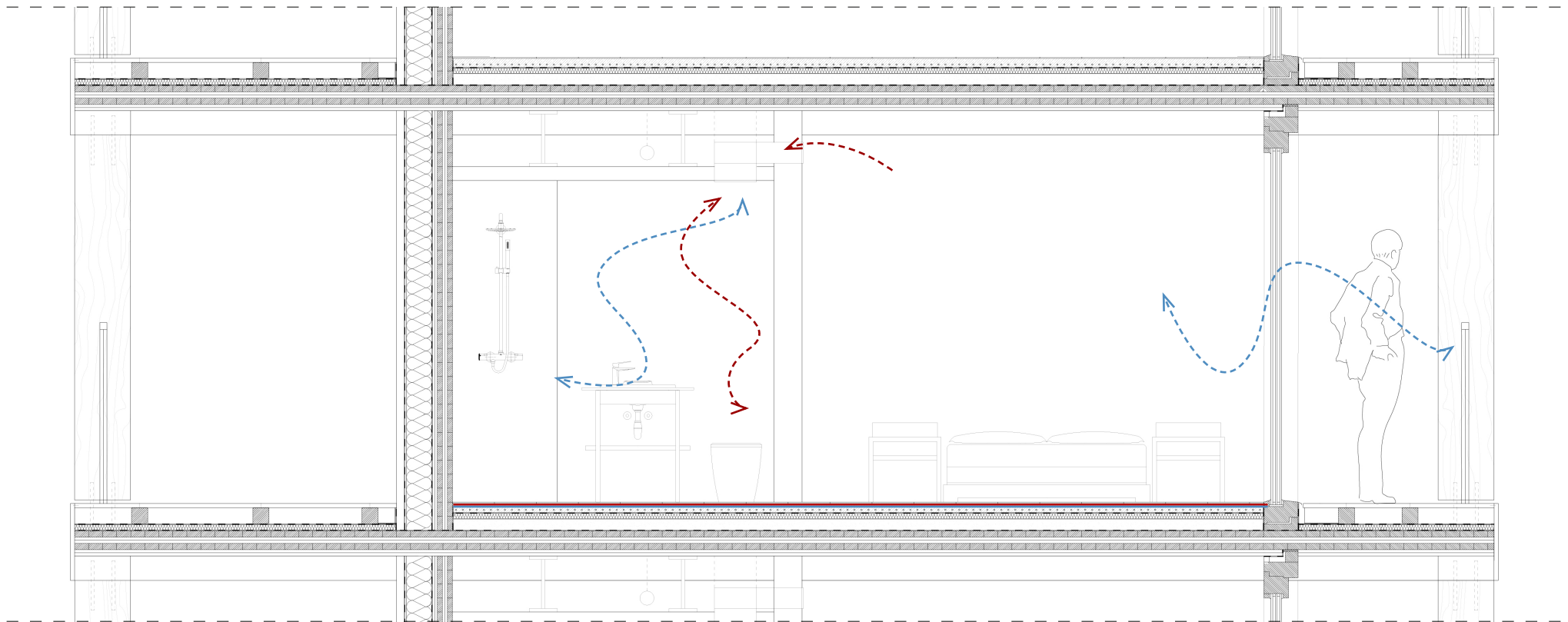


room types




room section





room section ventilation





room interior



room interior



elevation detail





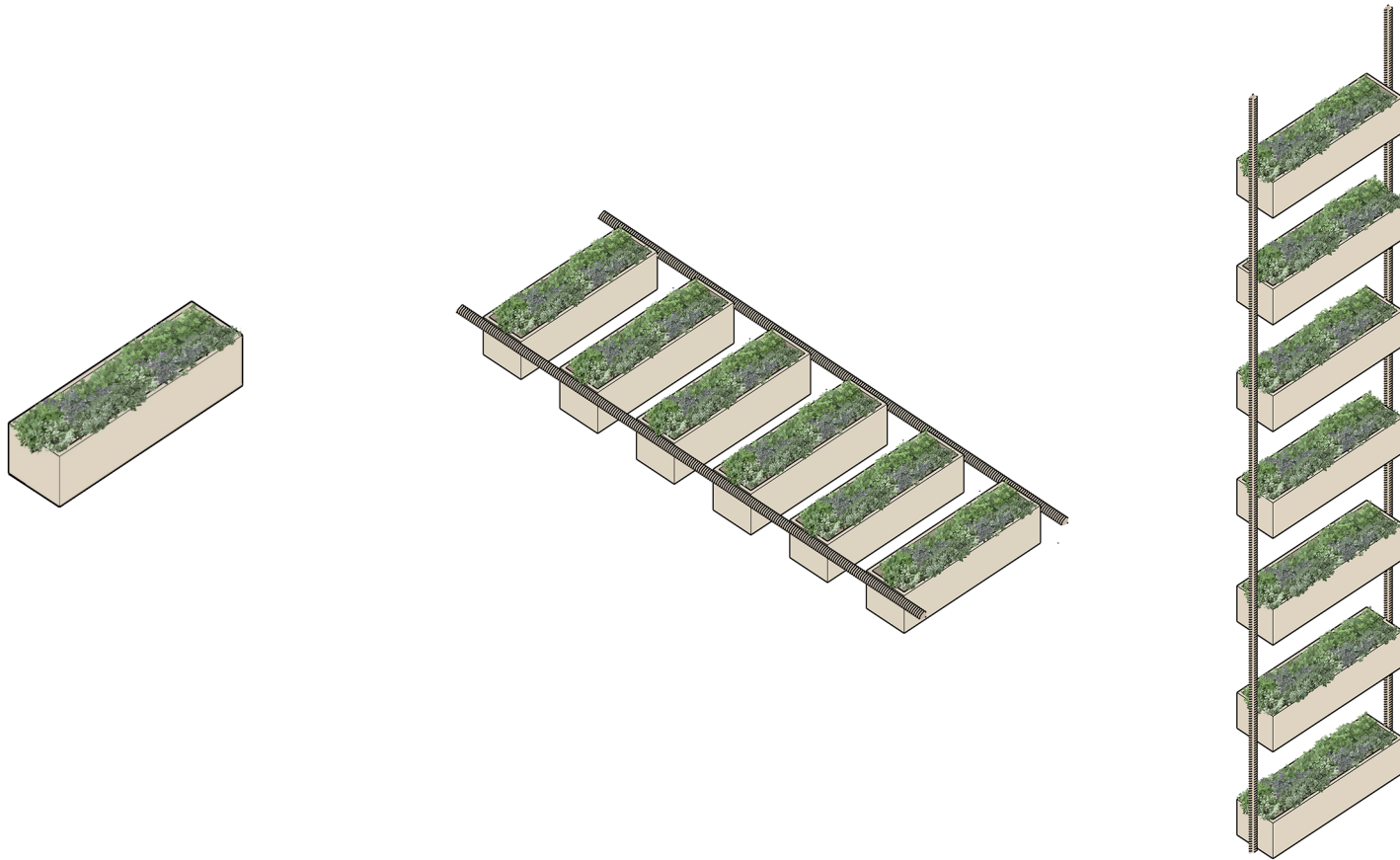
public cafe interior

wetland





Four 'lenses' of Amsterdam's city doughnut



individual assignment green ladder



individual assignment green ladder



individual assignment green ladder - single pot



individual assignment green ladder - multiple pots



biodiverse environment of the Stenen Hoofd



site plan wetland





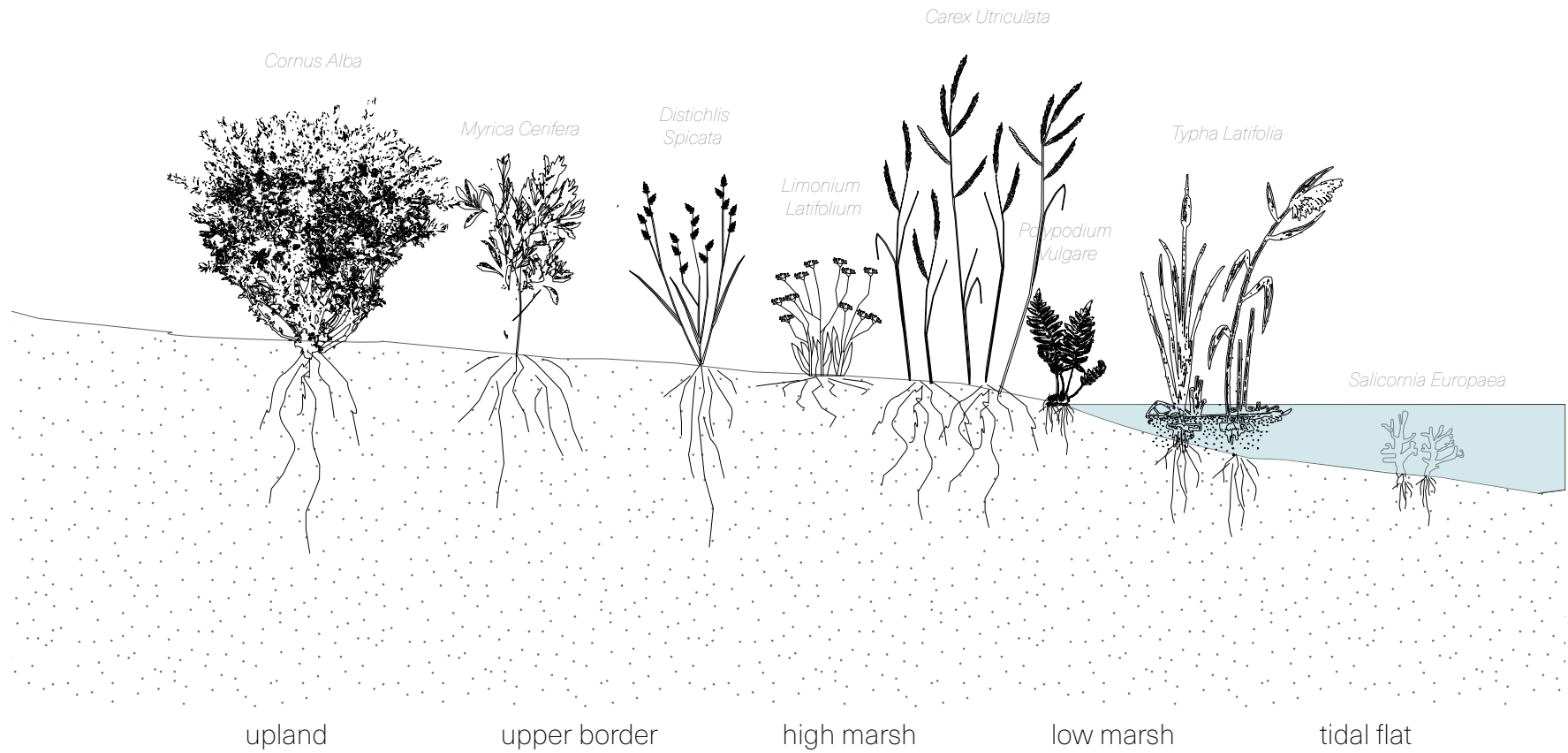
upland

upper border

high marsh

low marsh

tidal flat

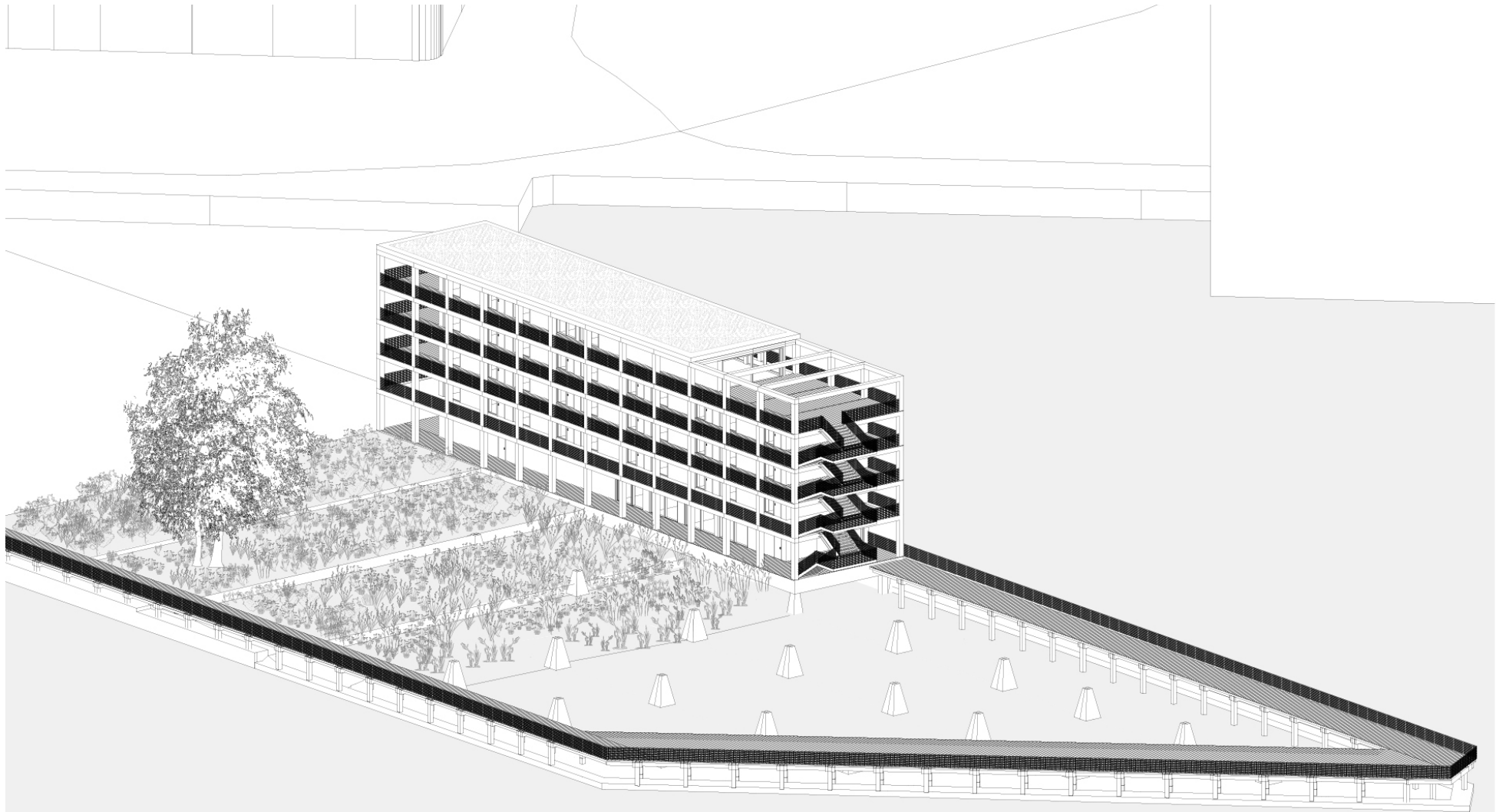


wetland plant types



wetland section







swimming in Het IJ



view on the wetland

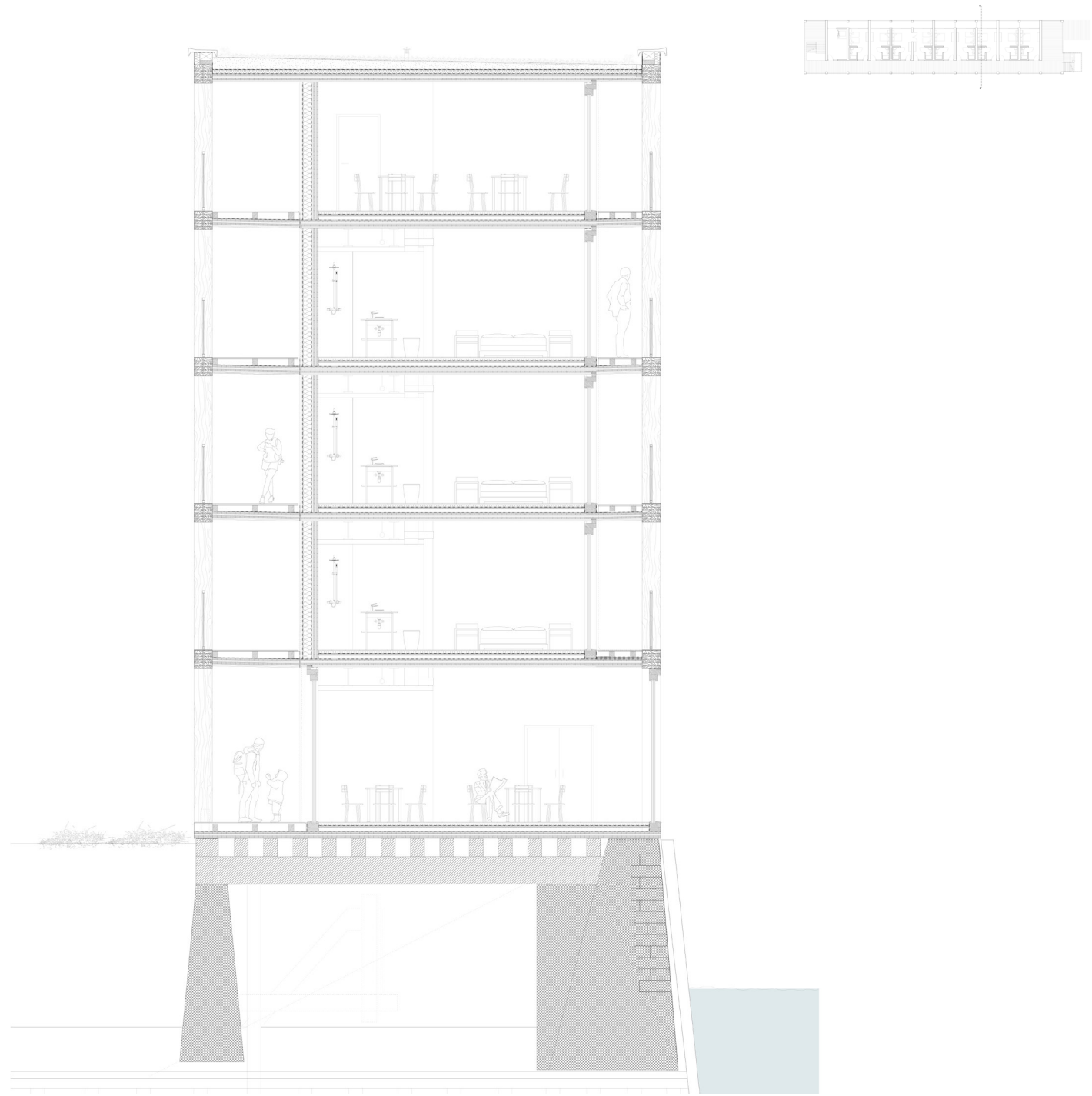


front elevation - south east



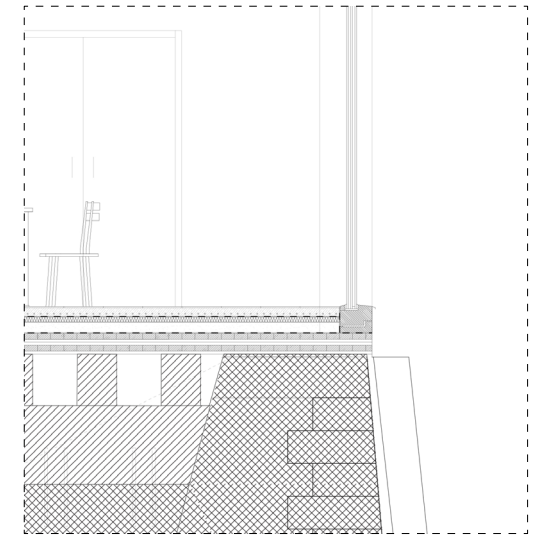

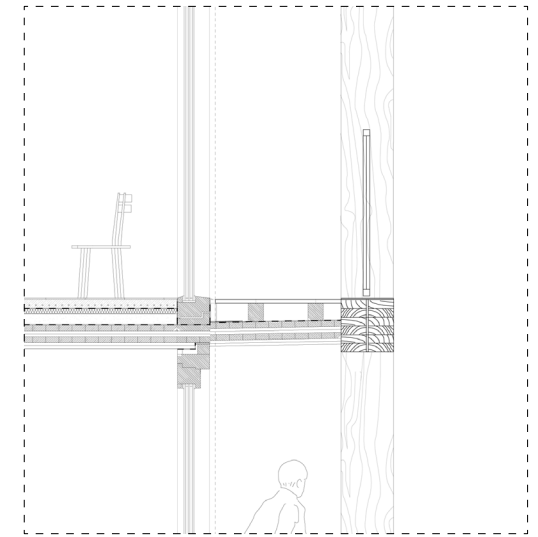
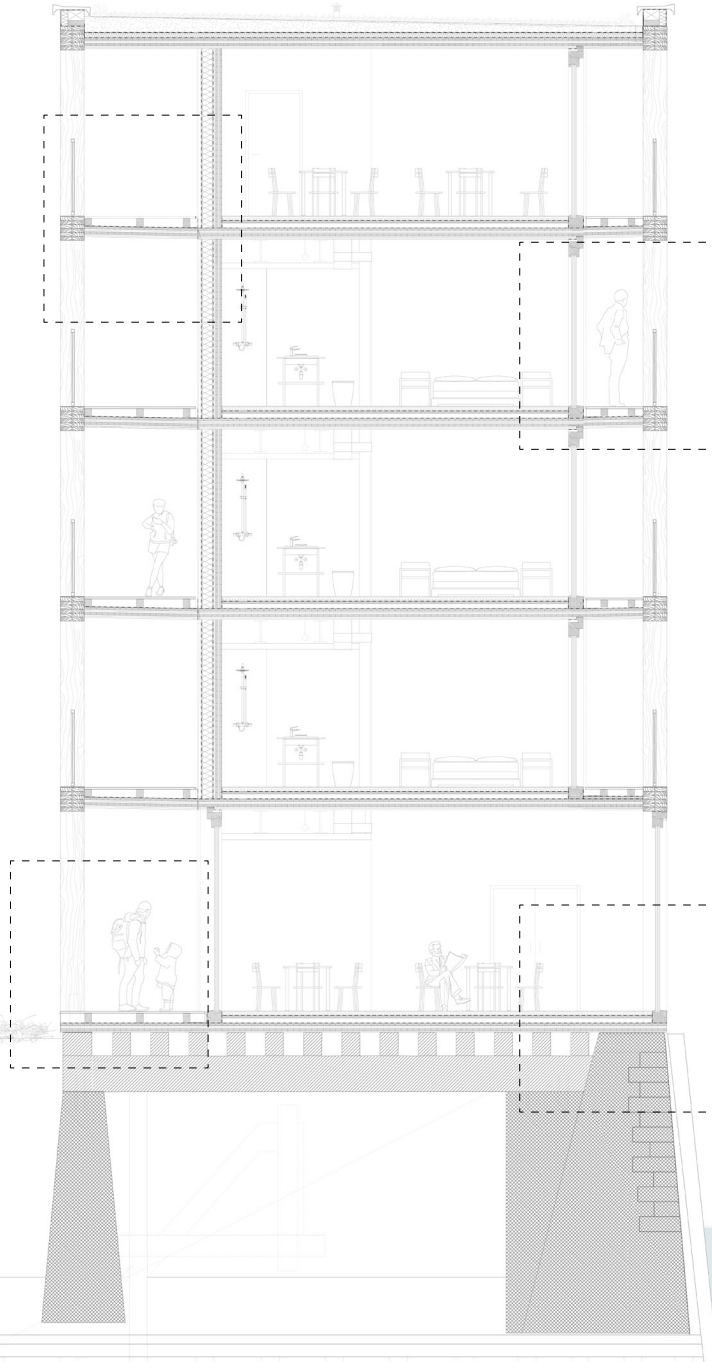
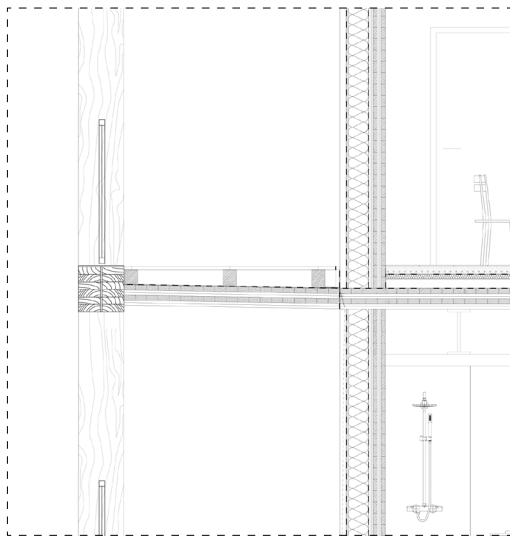
back elevation - north east

structure



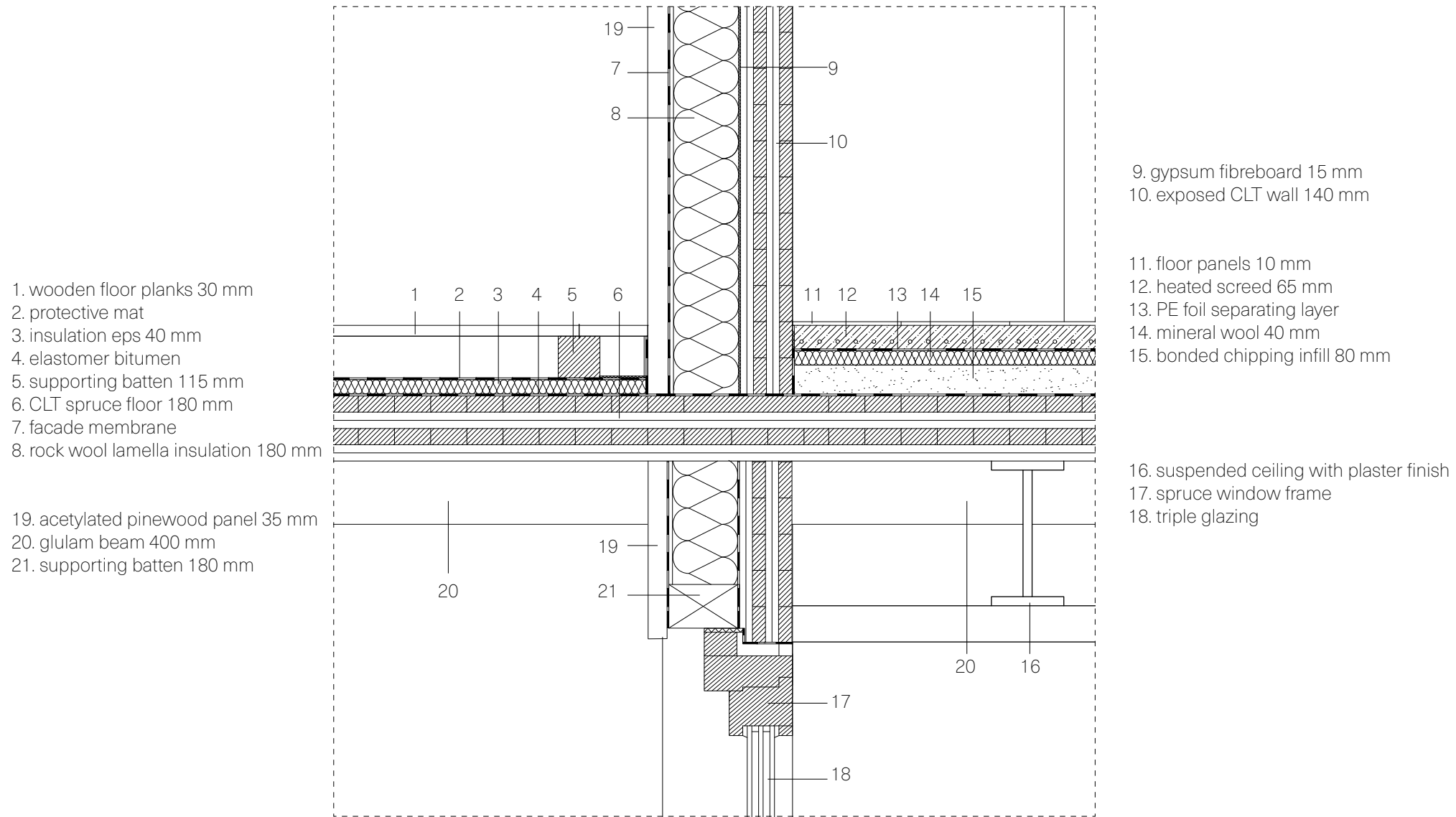
section det ail

0 1 5

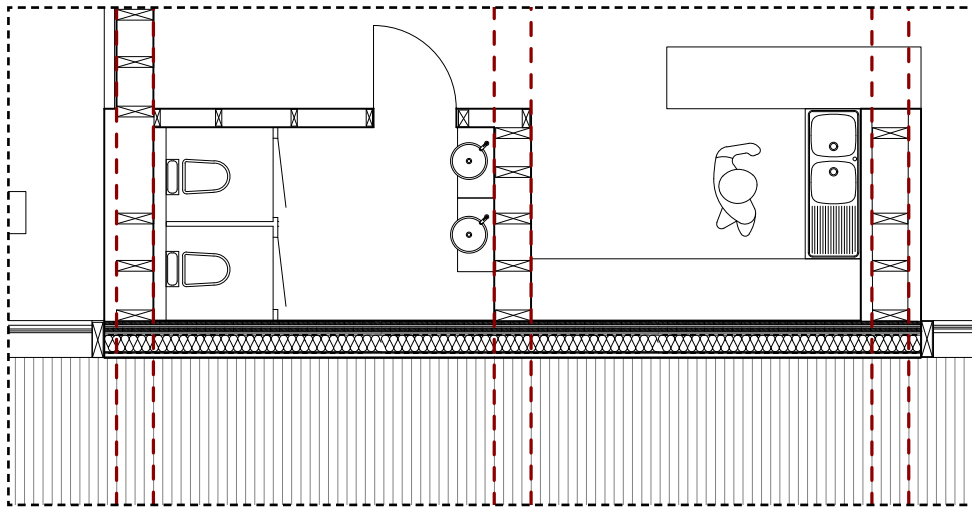
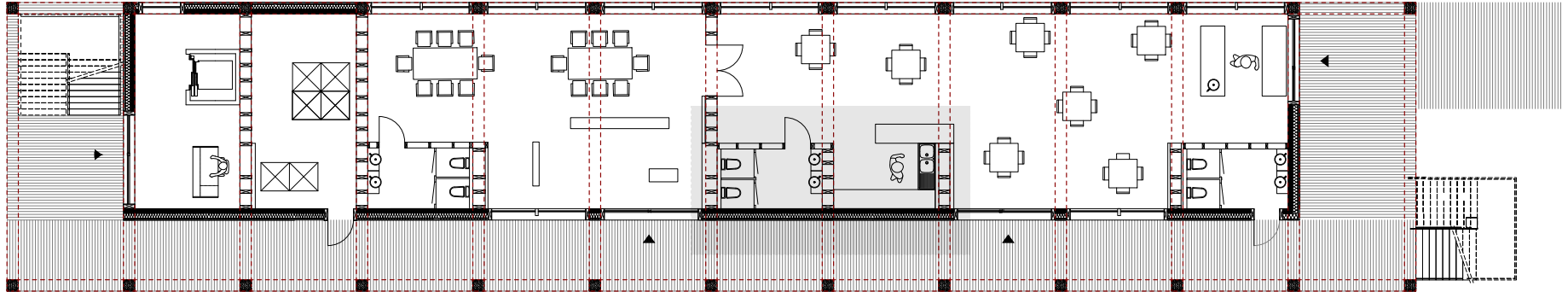


section detail

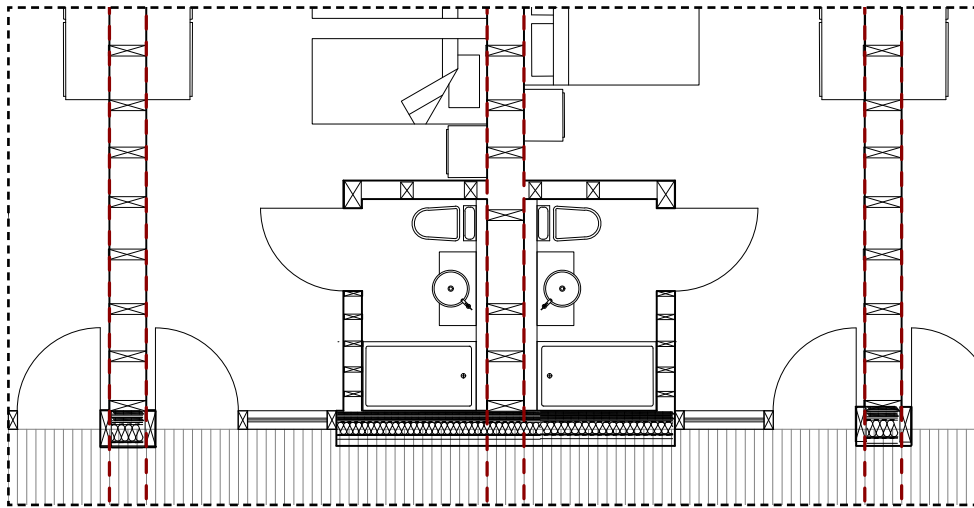
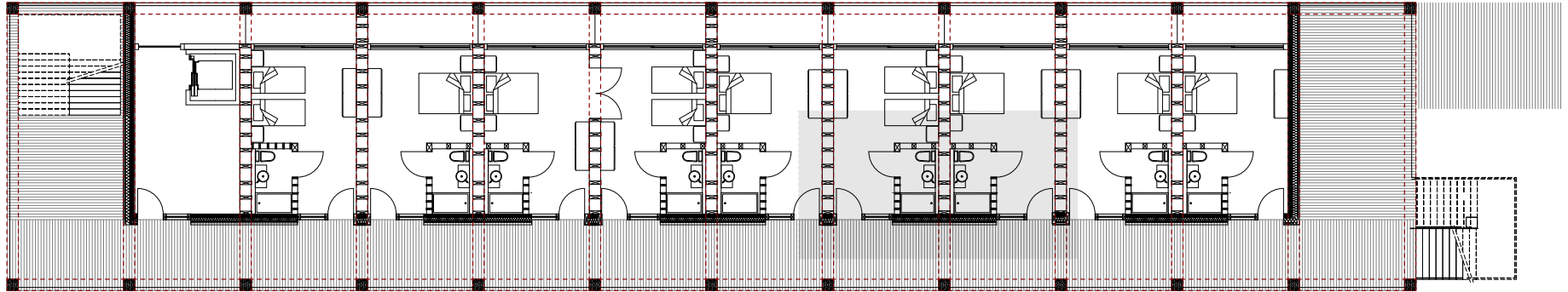
0 1 5



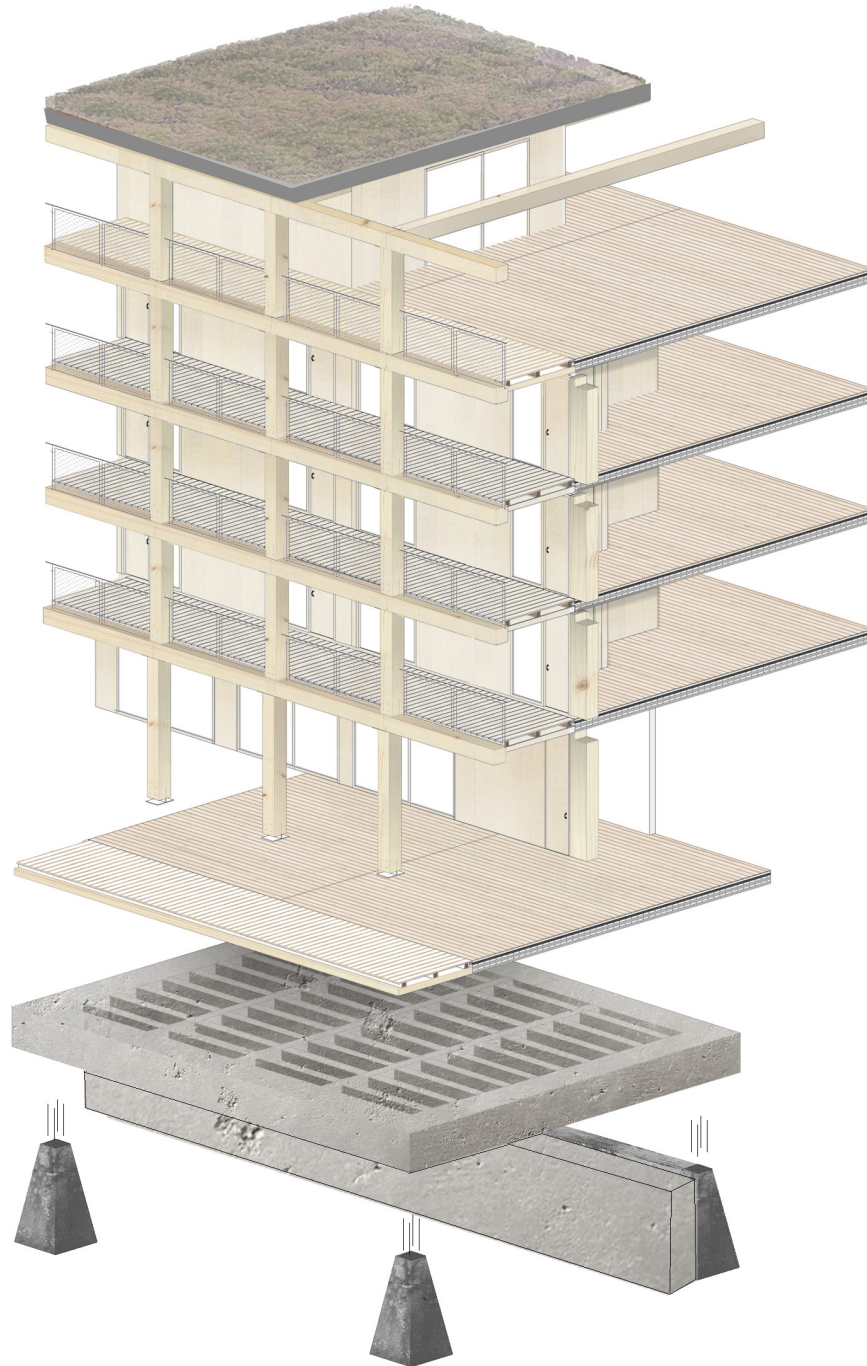
section detail wall - floor connection




structure ground floor




structure 1-4




exploded view on materiality



glulam beam connection



glulam beam connection



gallery structure




acetylated timber



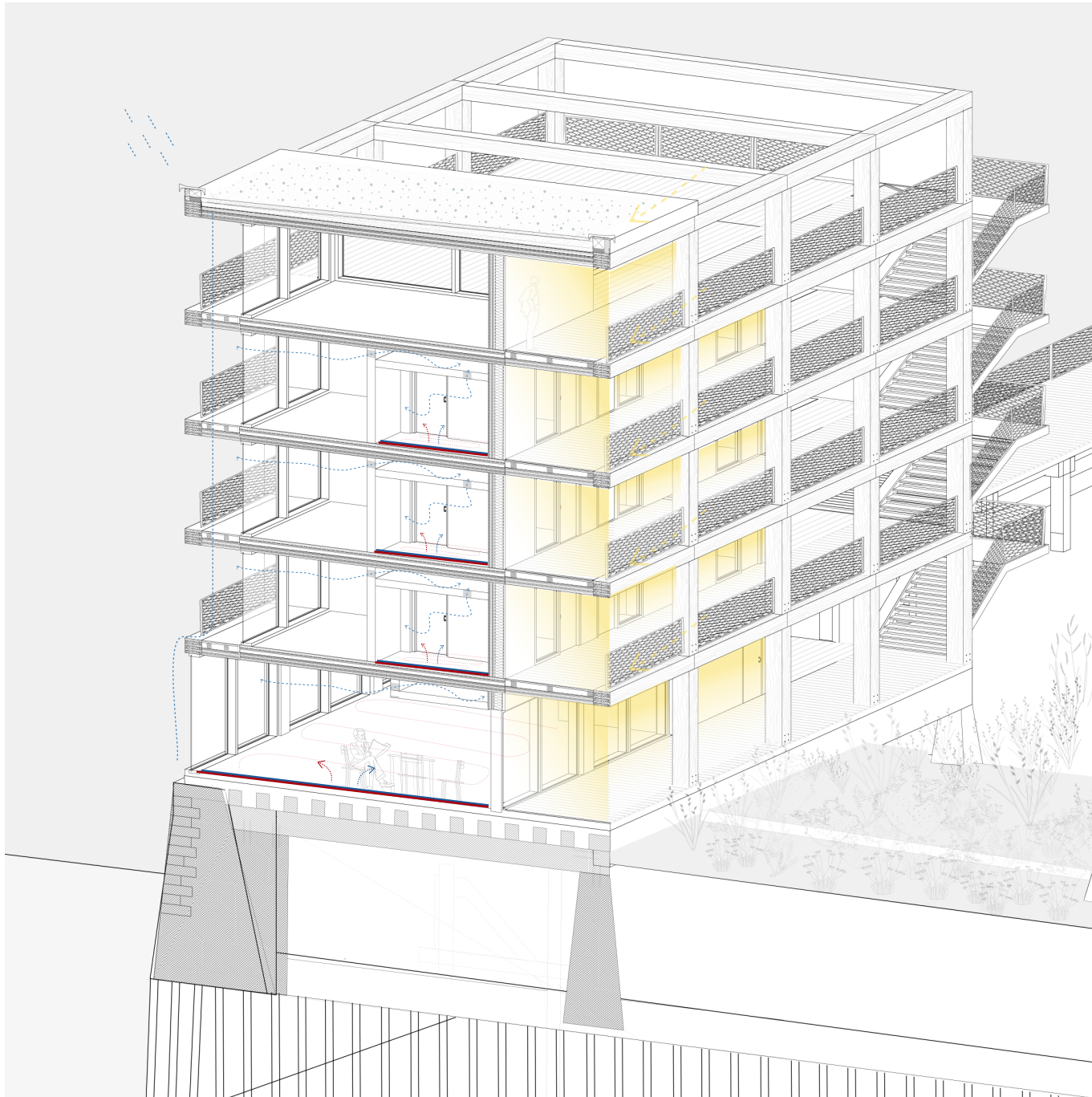
newly built



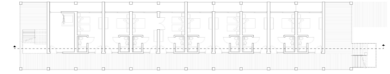
wathered timber



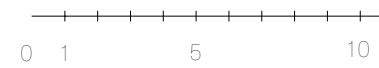
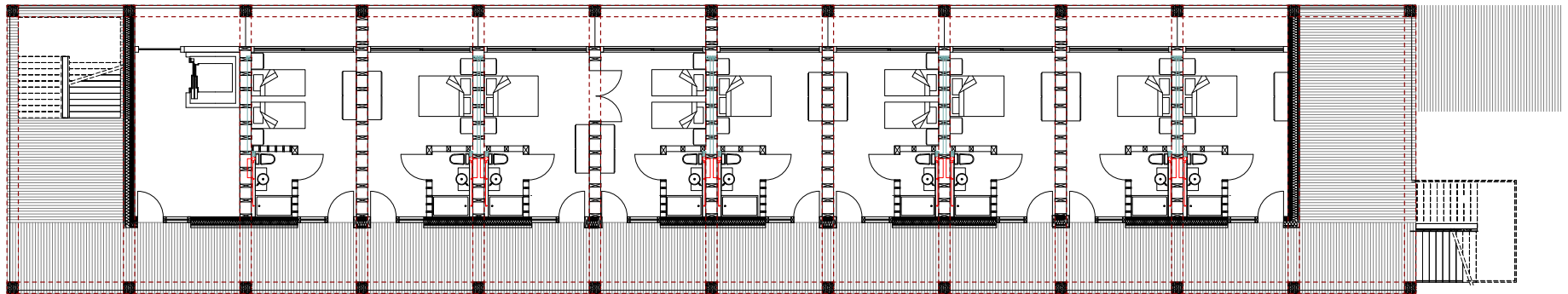
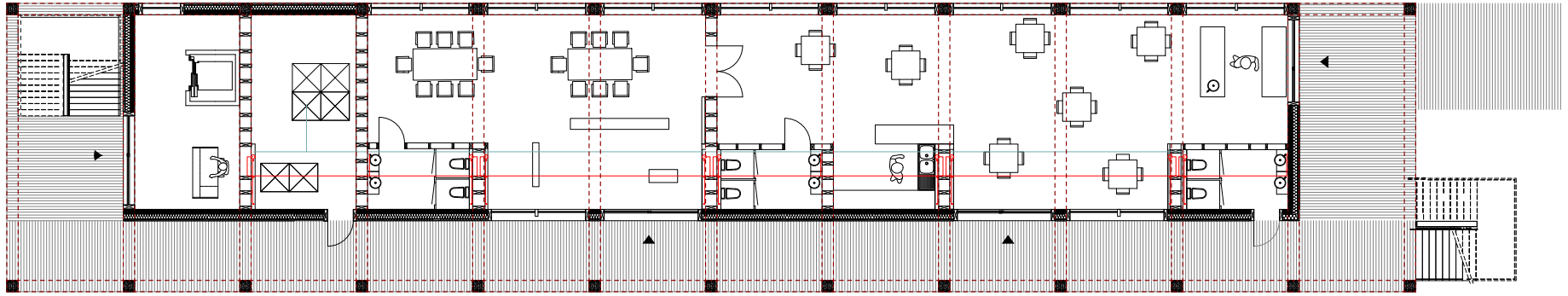
wetland section detailed



wetland section climate




climate - ventilation



floor plan installations

Stenen Hoofd redefined









THANK YOU