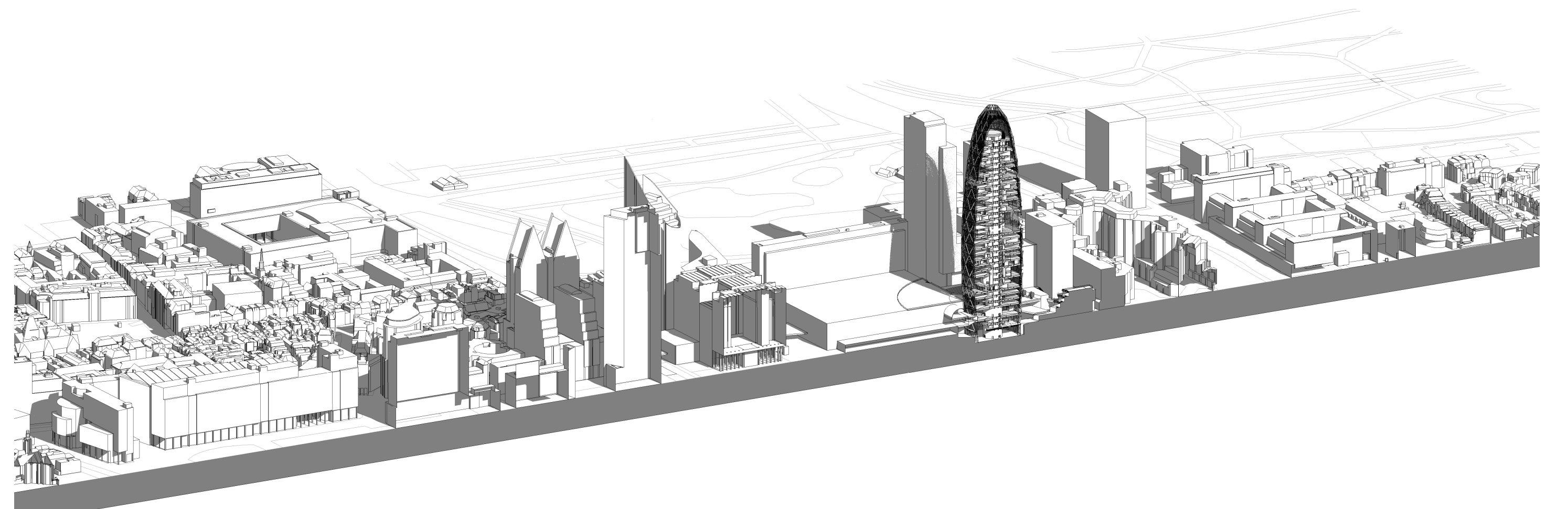
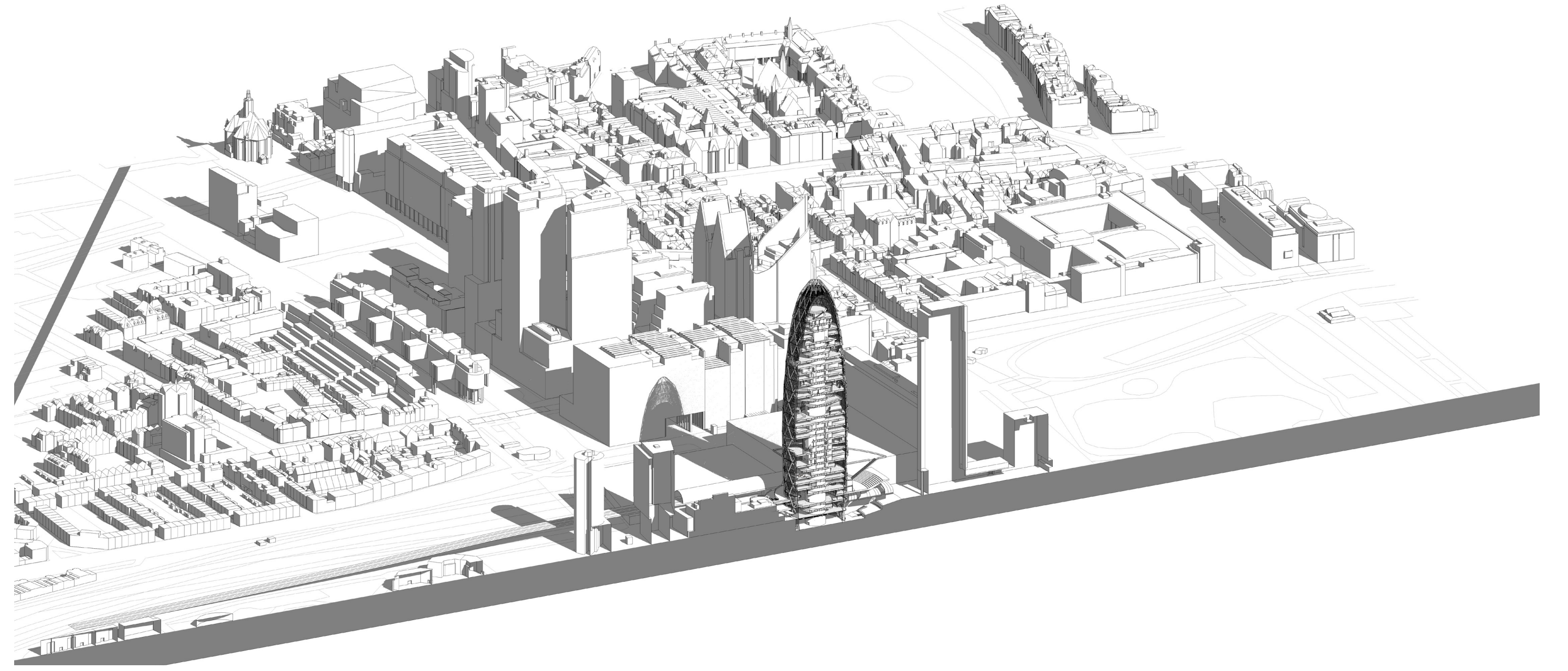


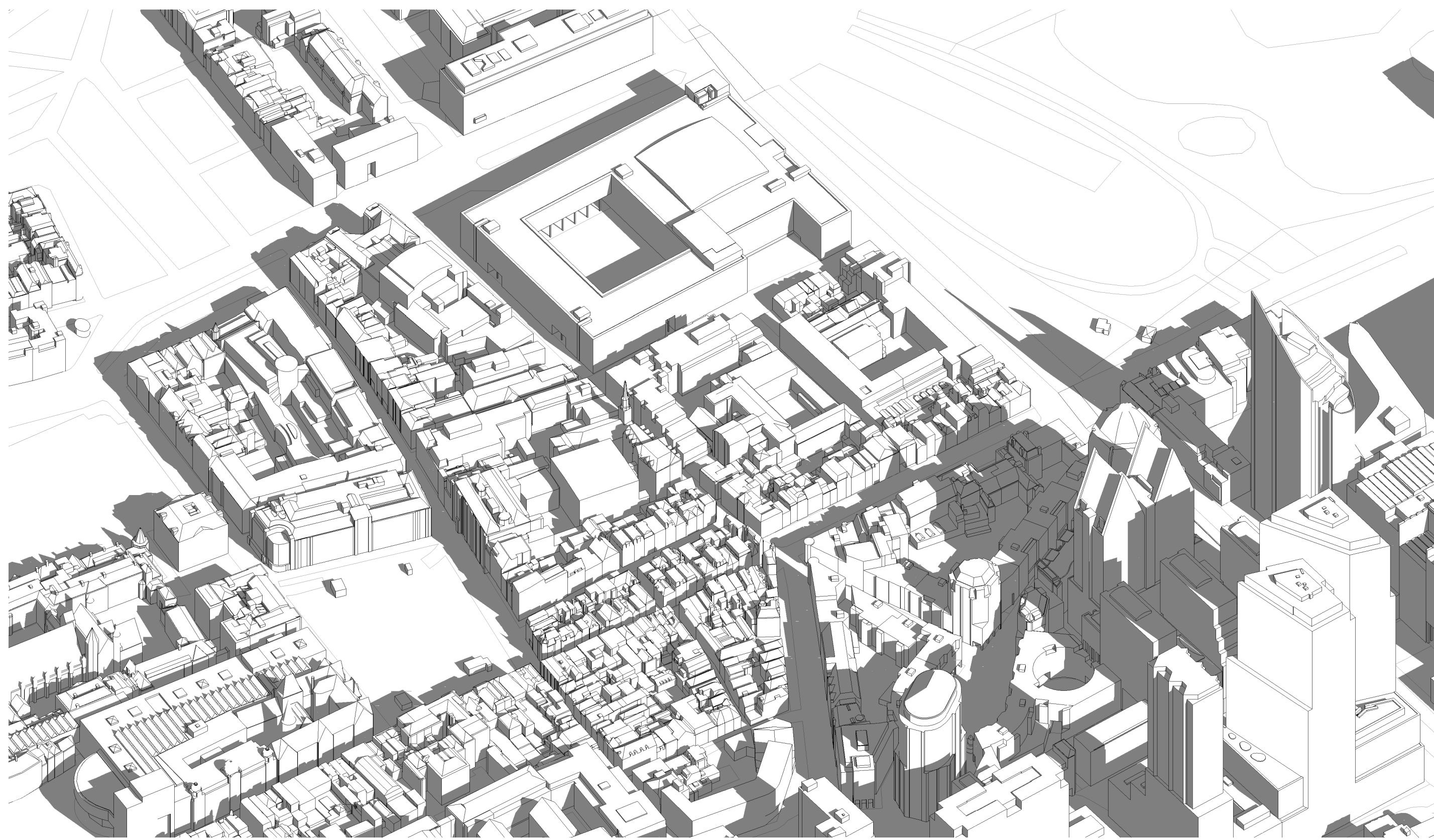
CLOSE-UP AXONOMETRIC VIEW OF THE PROPOSAL



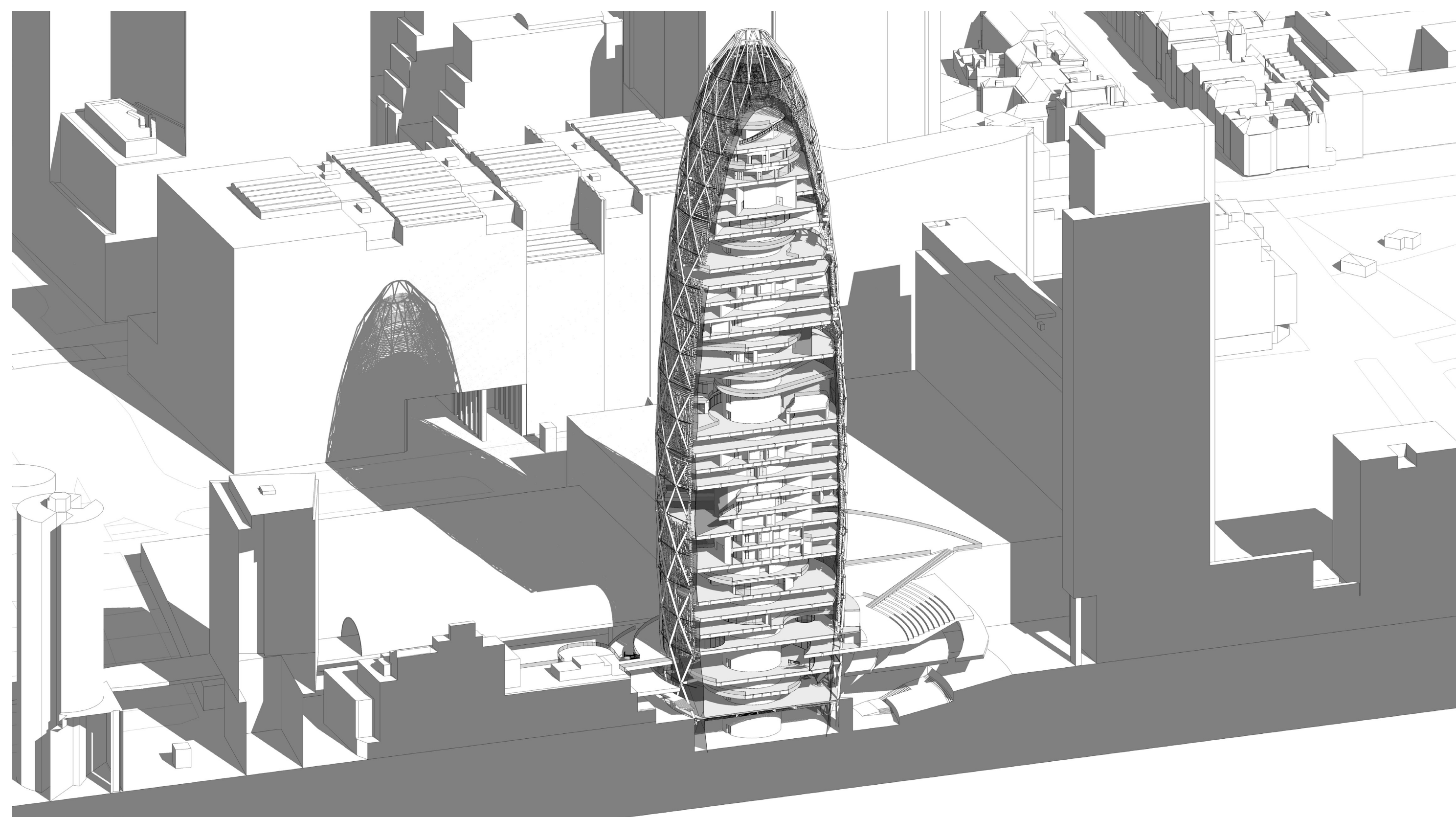
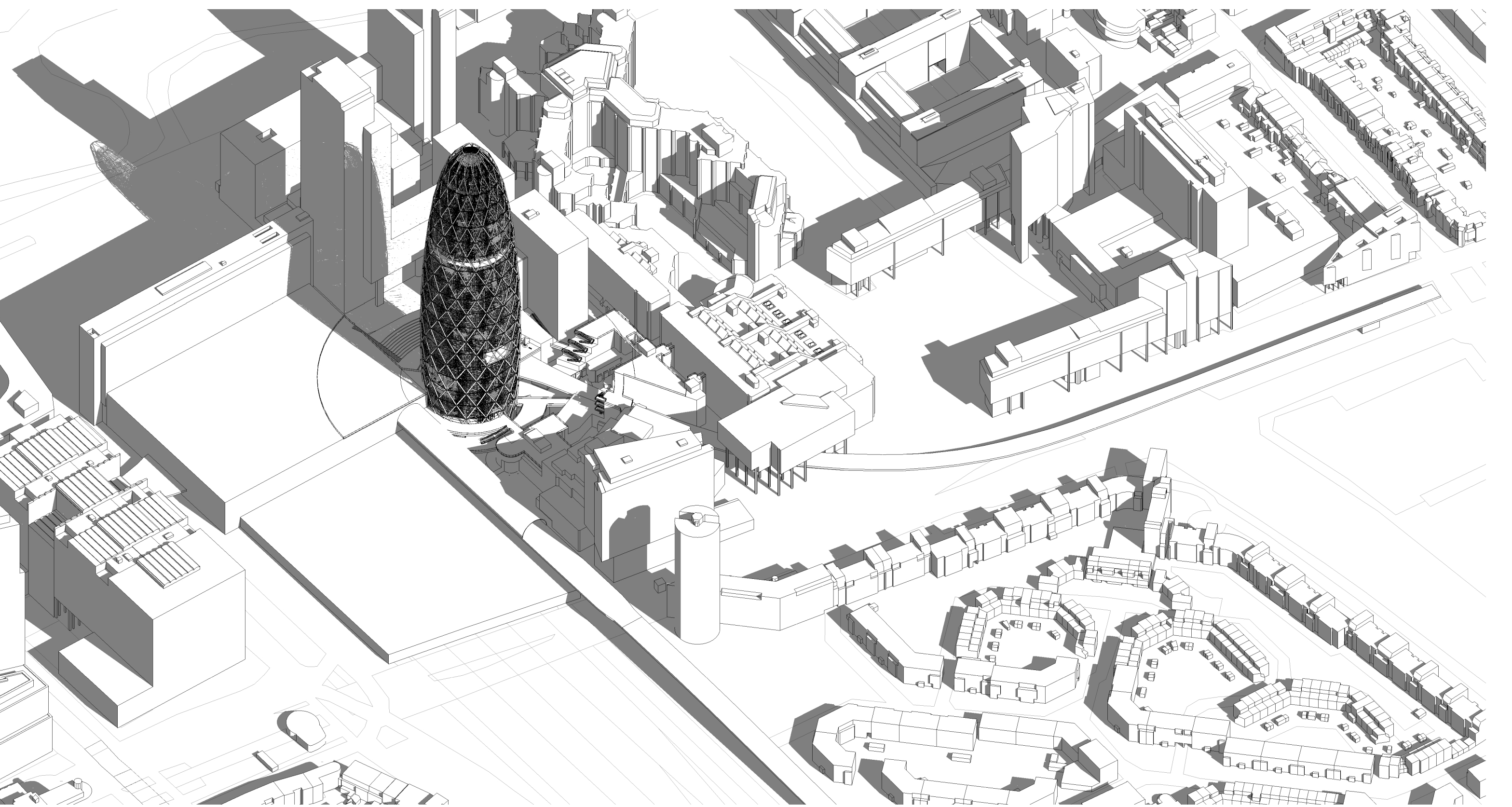
CLOSE-UP CONTEXT SECTION OF THE PROPOSAL-LONG CUT




CLOSE-UP CONTEXT SECTION OF THE PROPOSAL-SHORT CUT



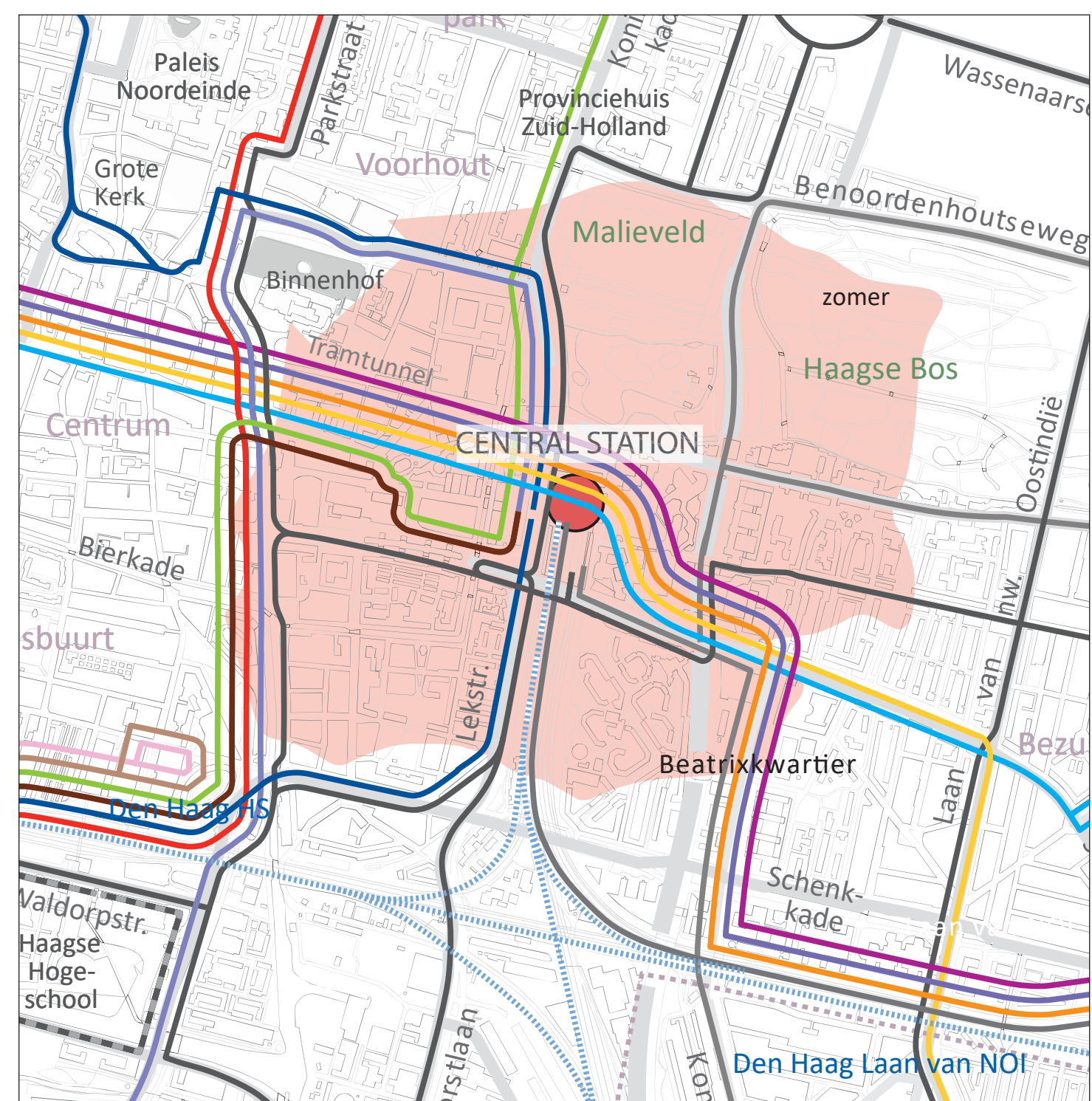
AXONOMETRIC VIEW OF THE PROPOSAL



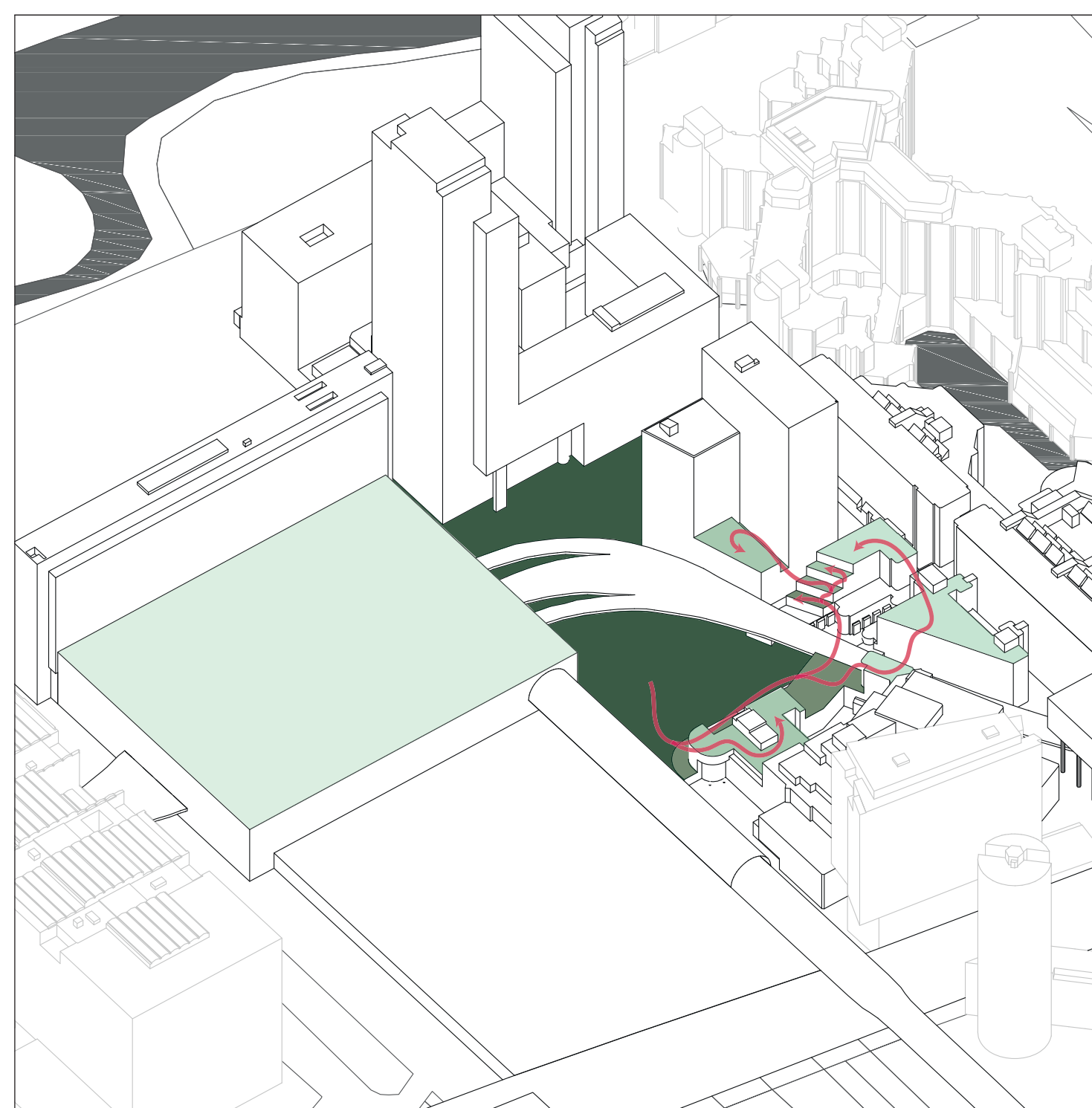
LONG SECTION OF THE PROPOSAL



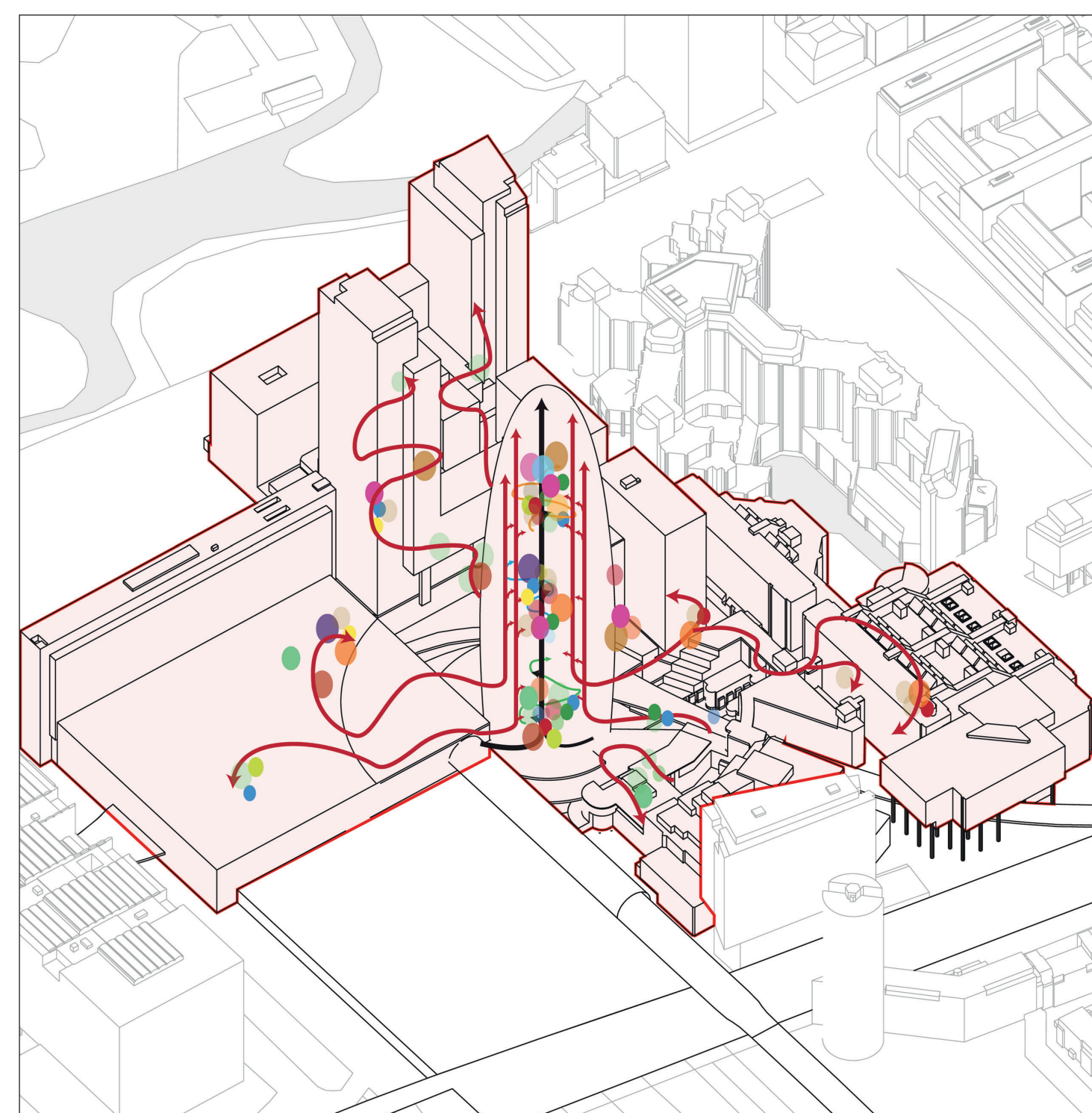
SHORT SECTION OF THE PROPOSAL



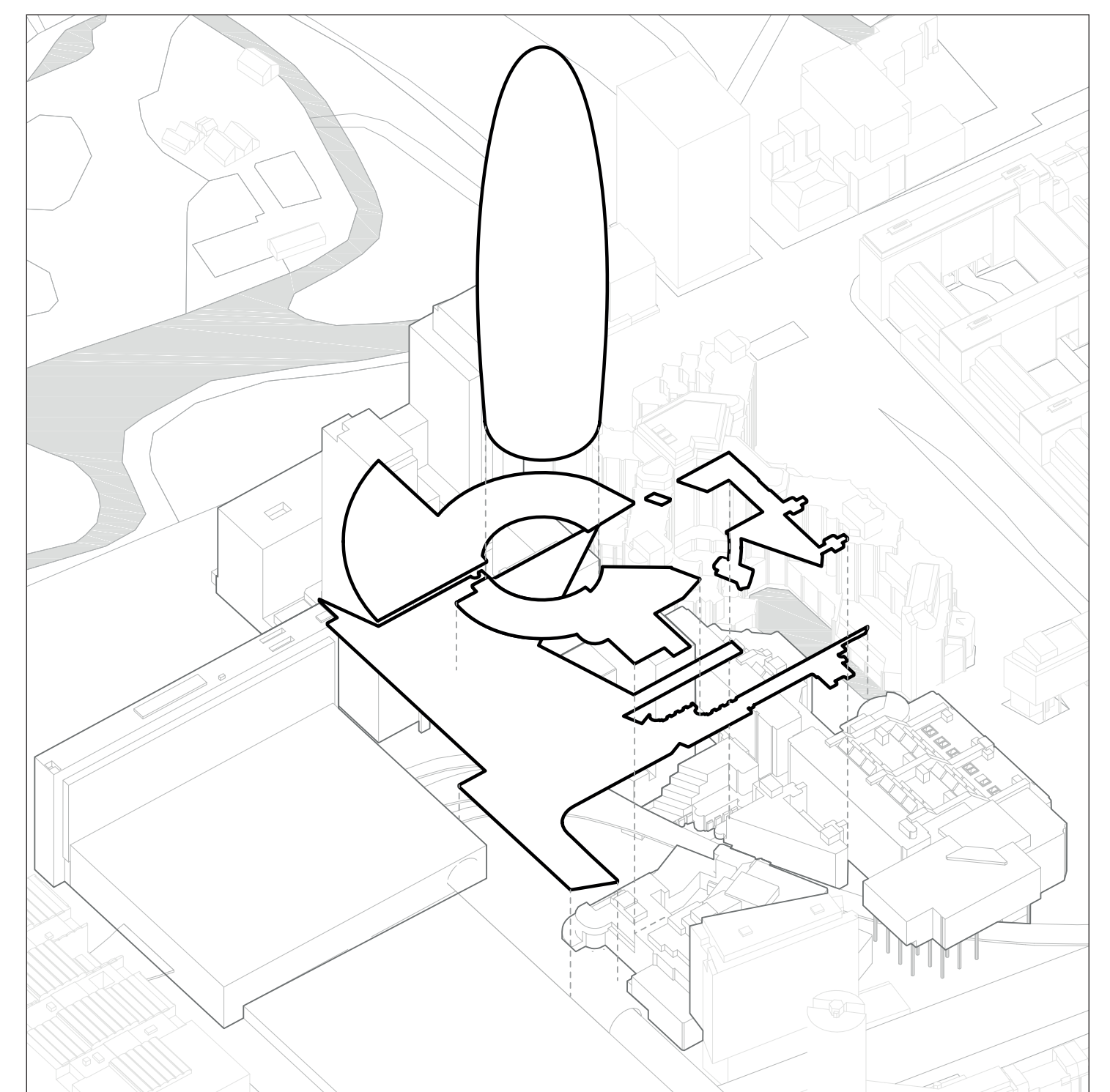
EXISTING INFRASTRUCTURE



EXISTING INFRASTRUCTURE

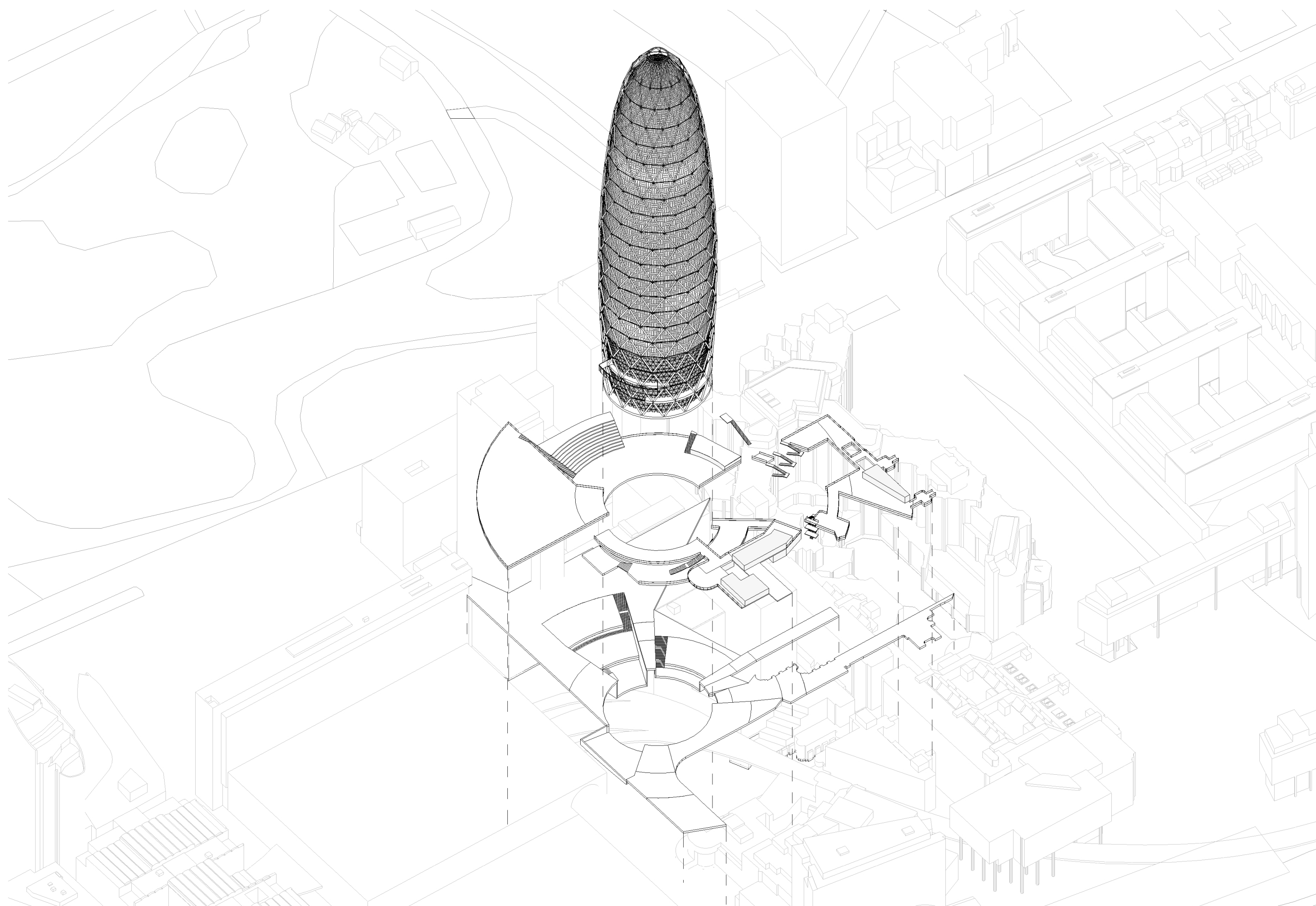


EXISTING INFRASTRUCTURE




EXISTING INFRASTRUCTURE

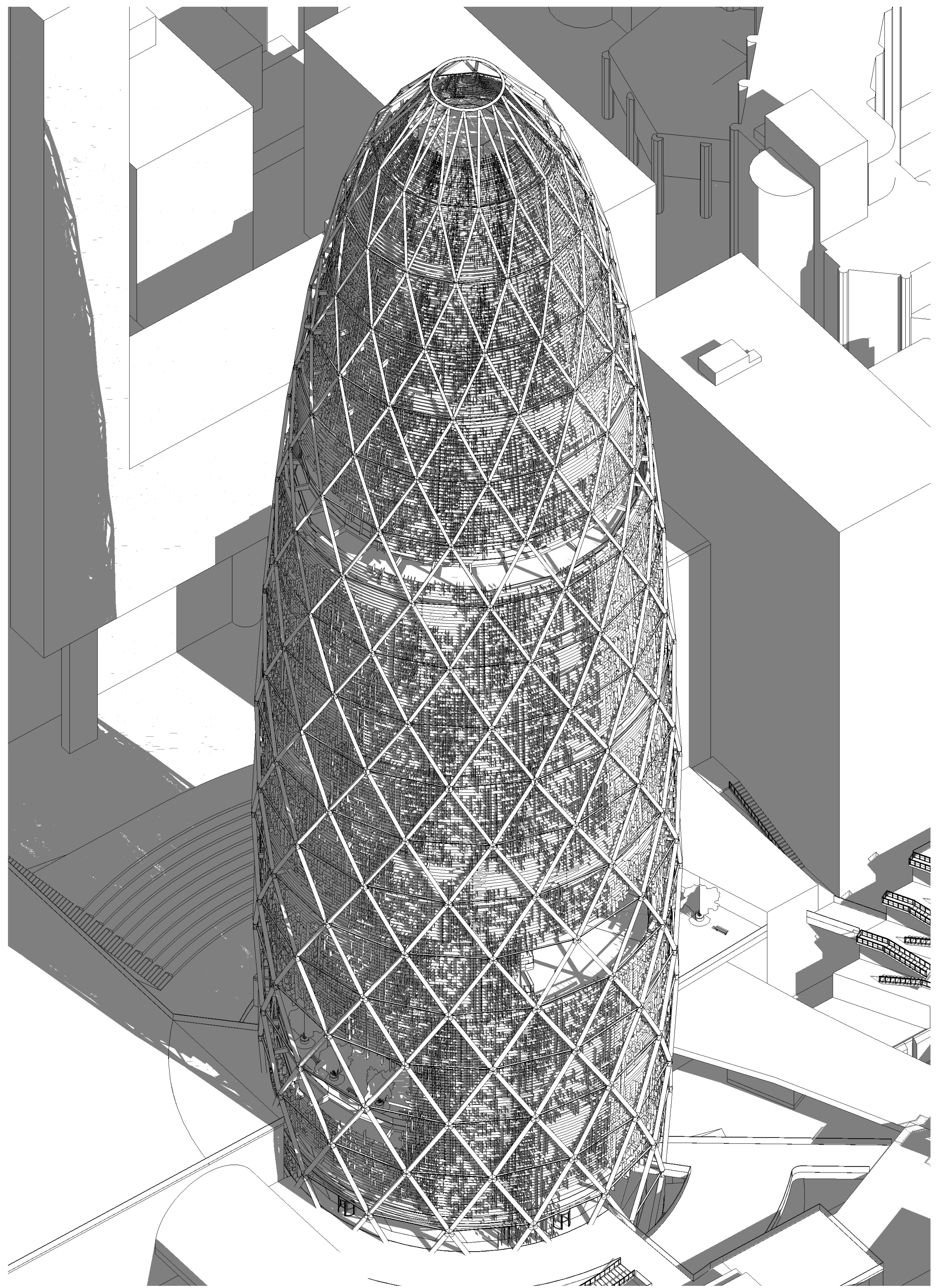




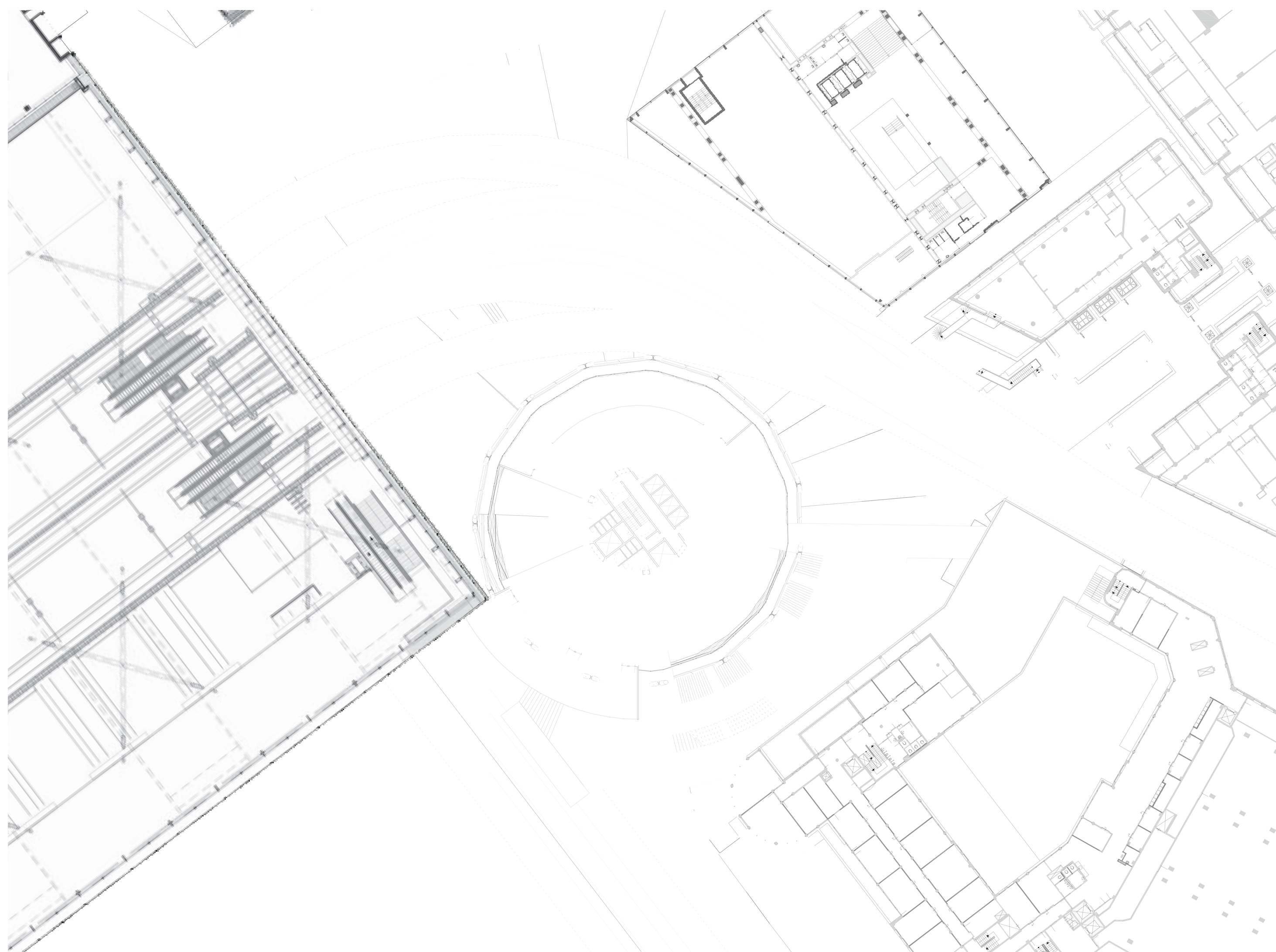
EXPLODED AXONOMETRY OF THE THREE DOMAINS



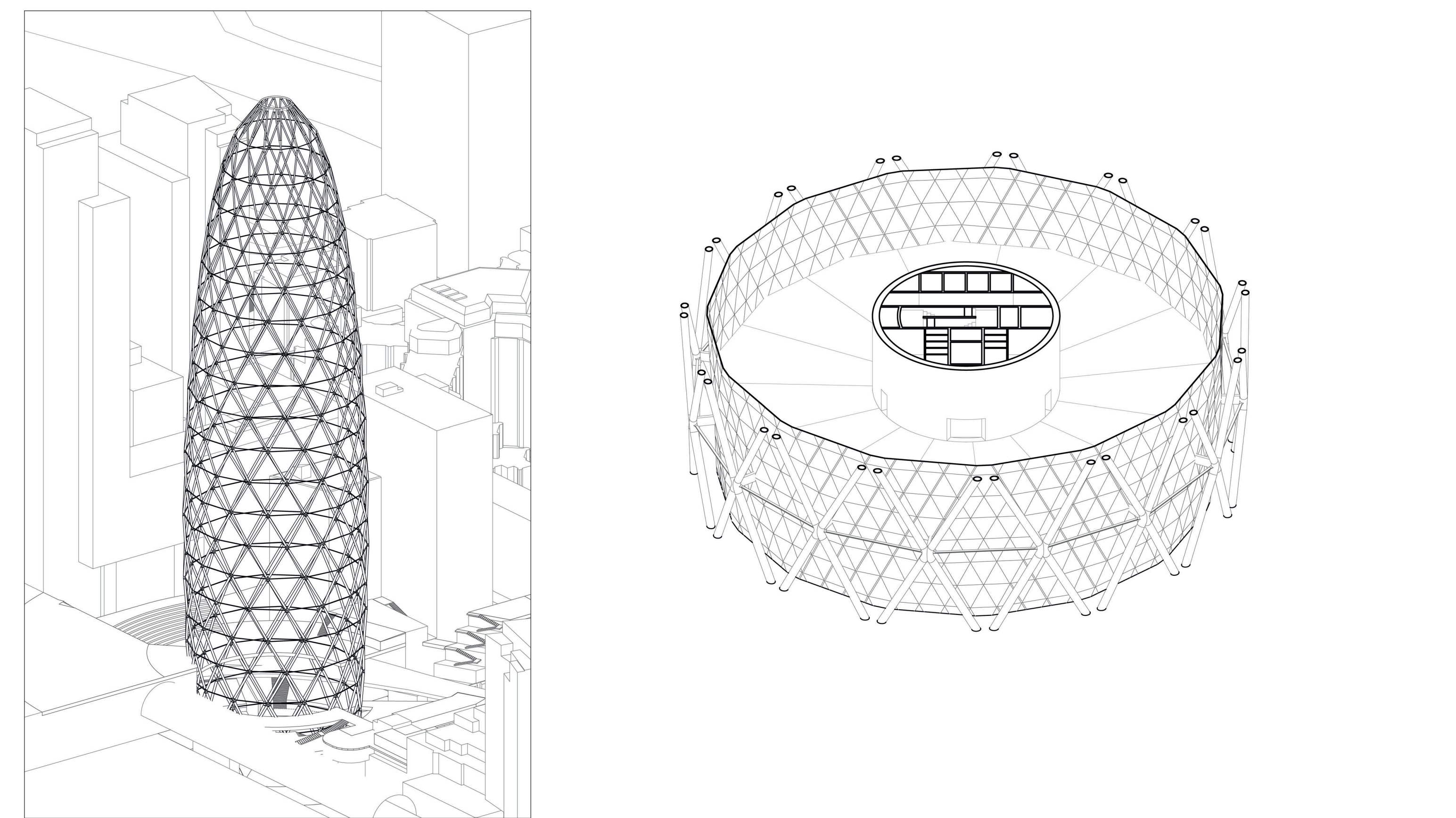
CLOSE-UP CONTEXT SECTION OF THE PROPOSAL



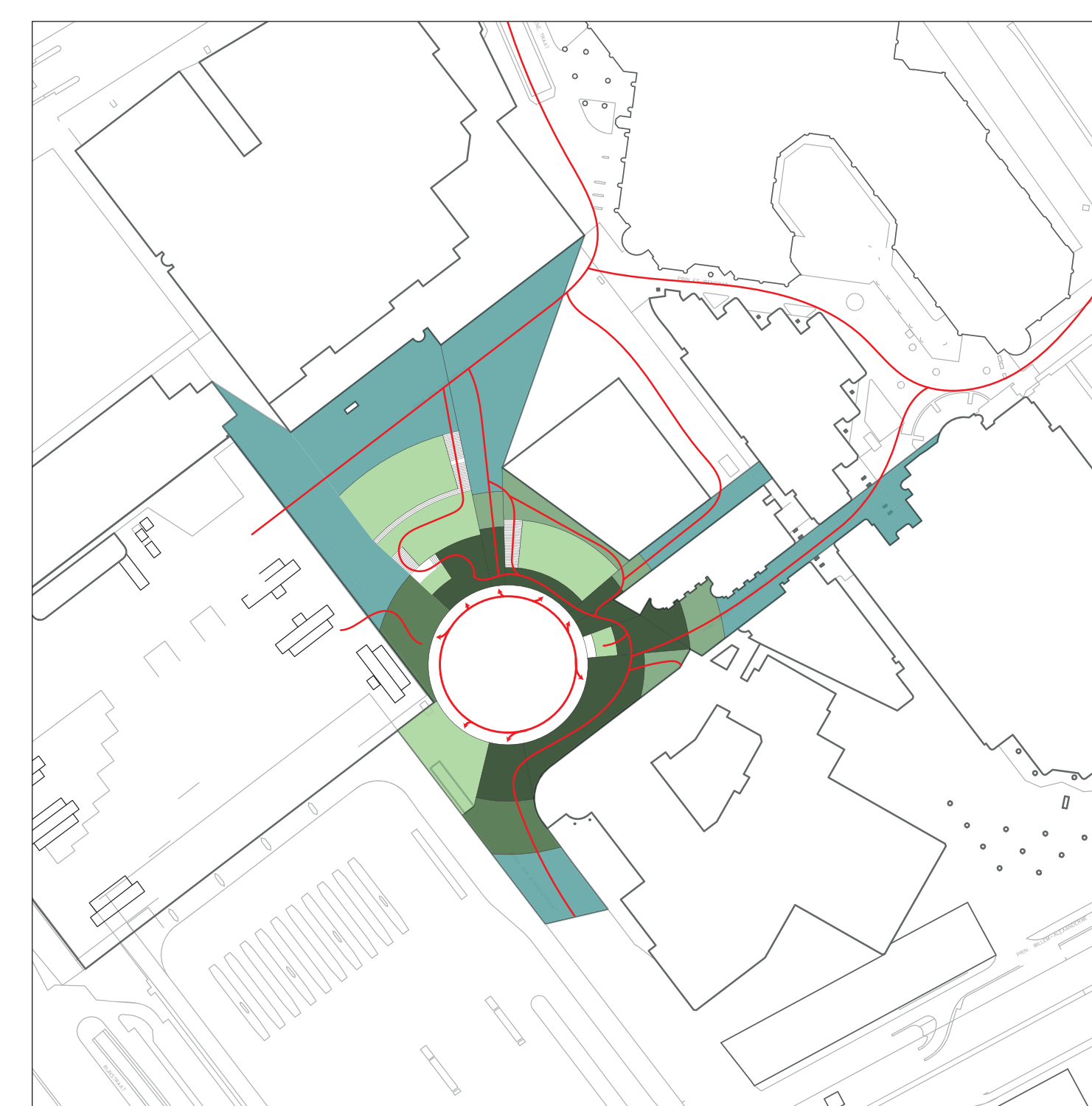
CLOSE-UP AXONOMETRIC VIEW OF THE PROPOSAL



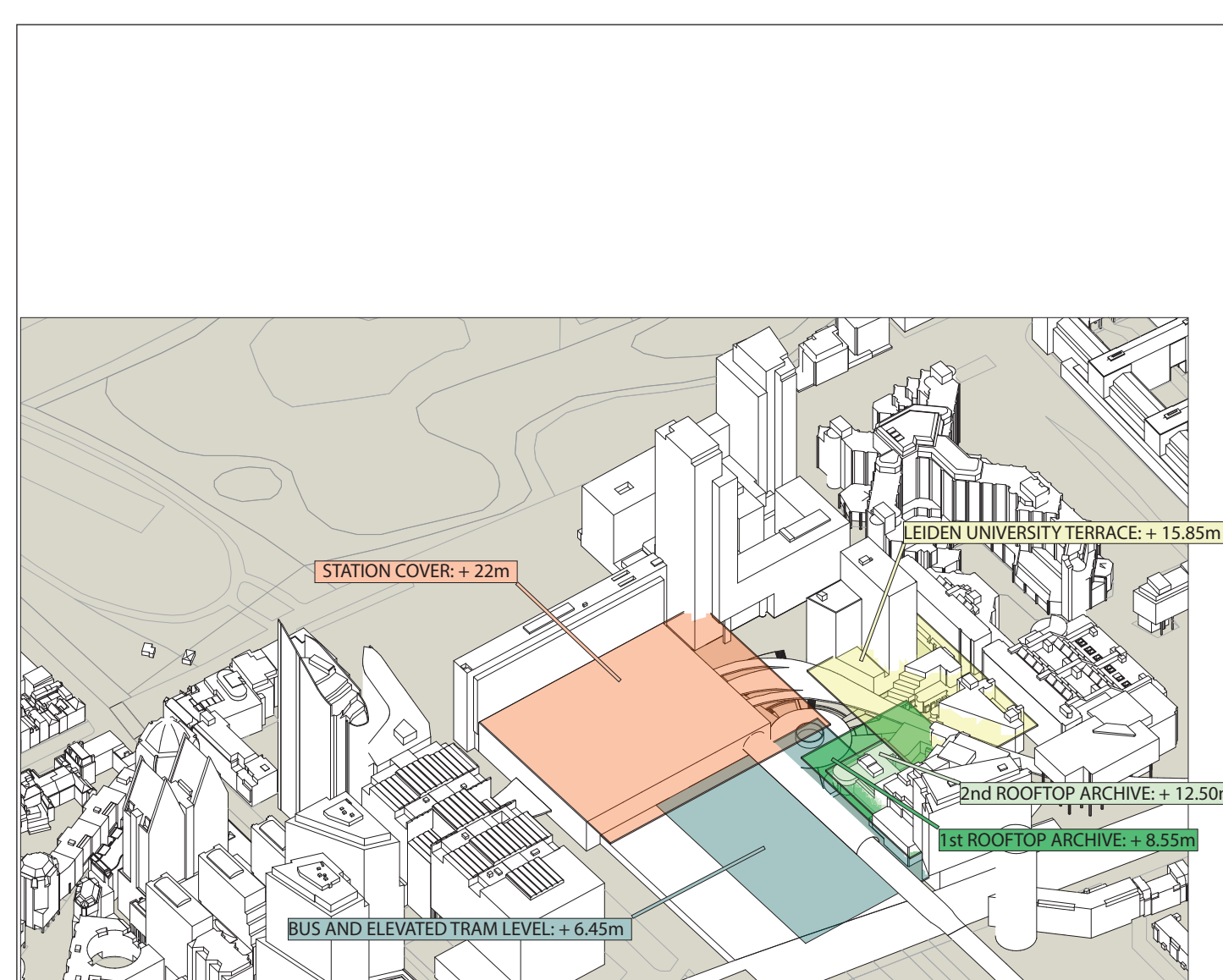
PLAN AT LEVEL +3



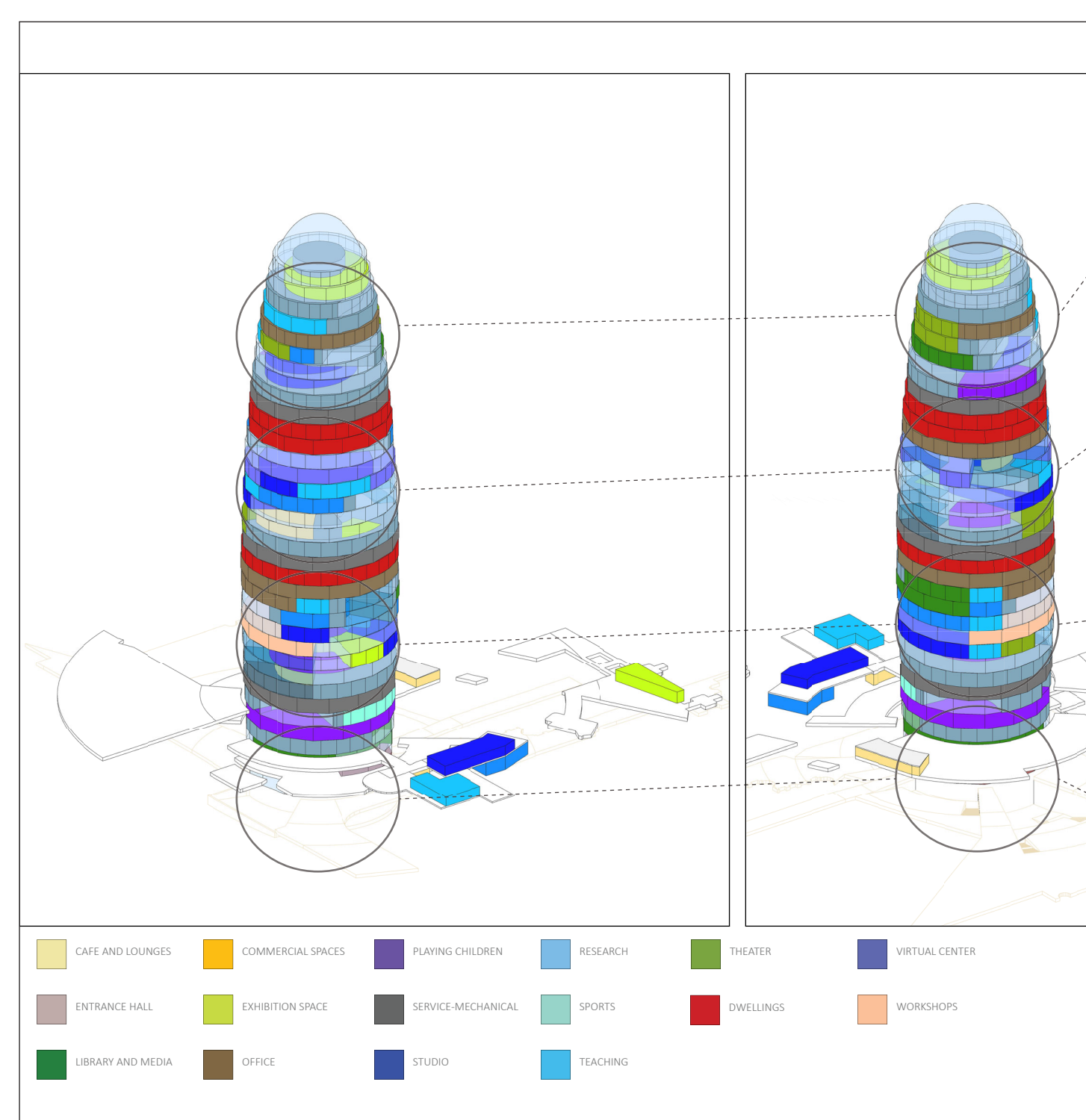
STRUCTURAL PRINCIPLE OF THE TOWER



ACCESSIBILITY AT URBAN LEVEL



"URBAN LAYERS" IN THE AREA

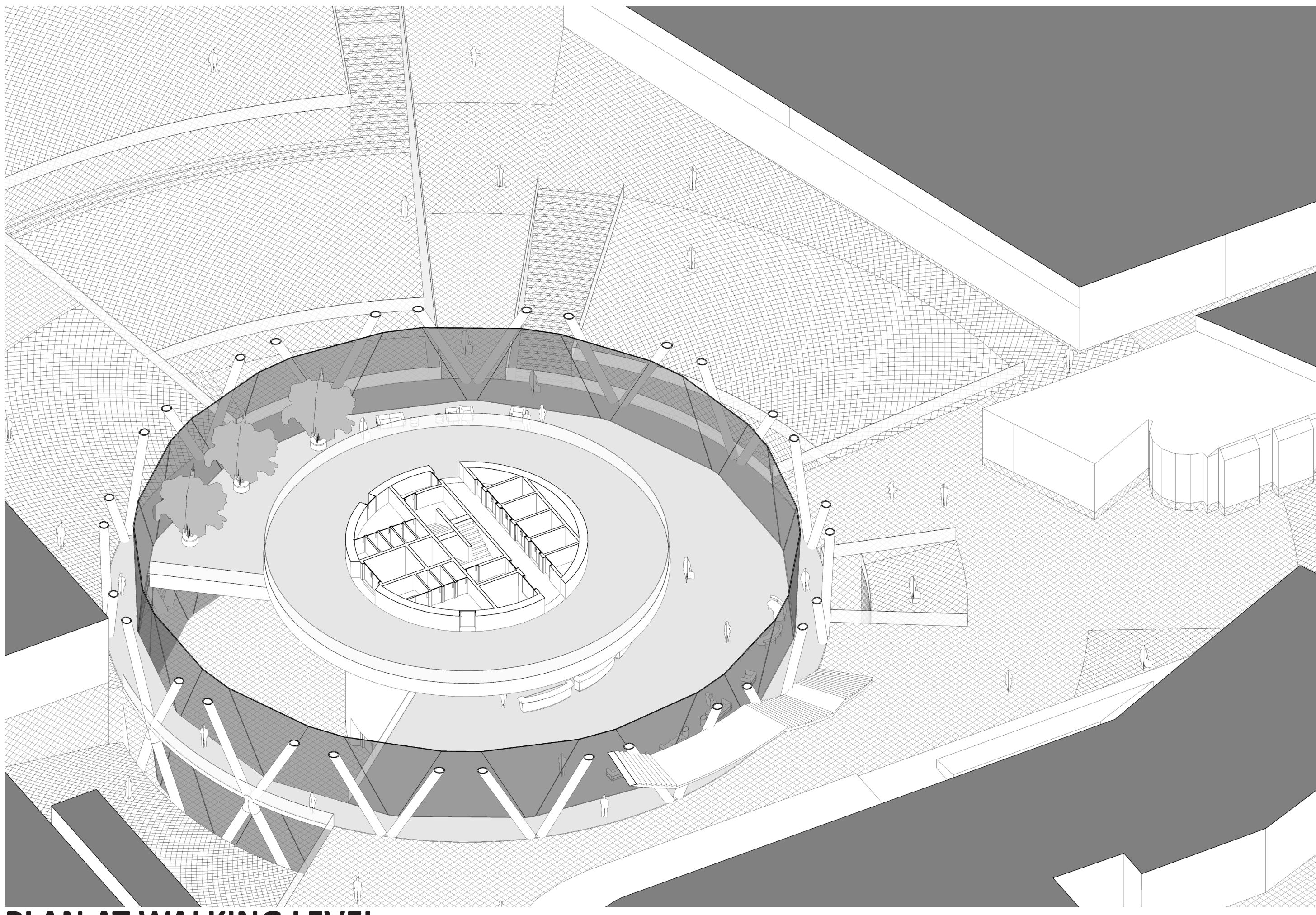


DESTINATIONS

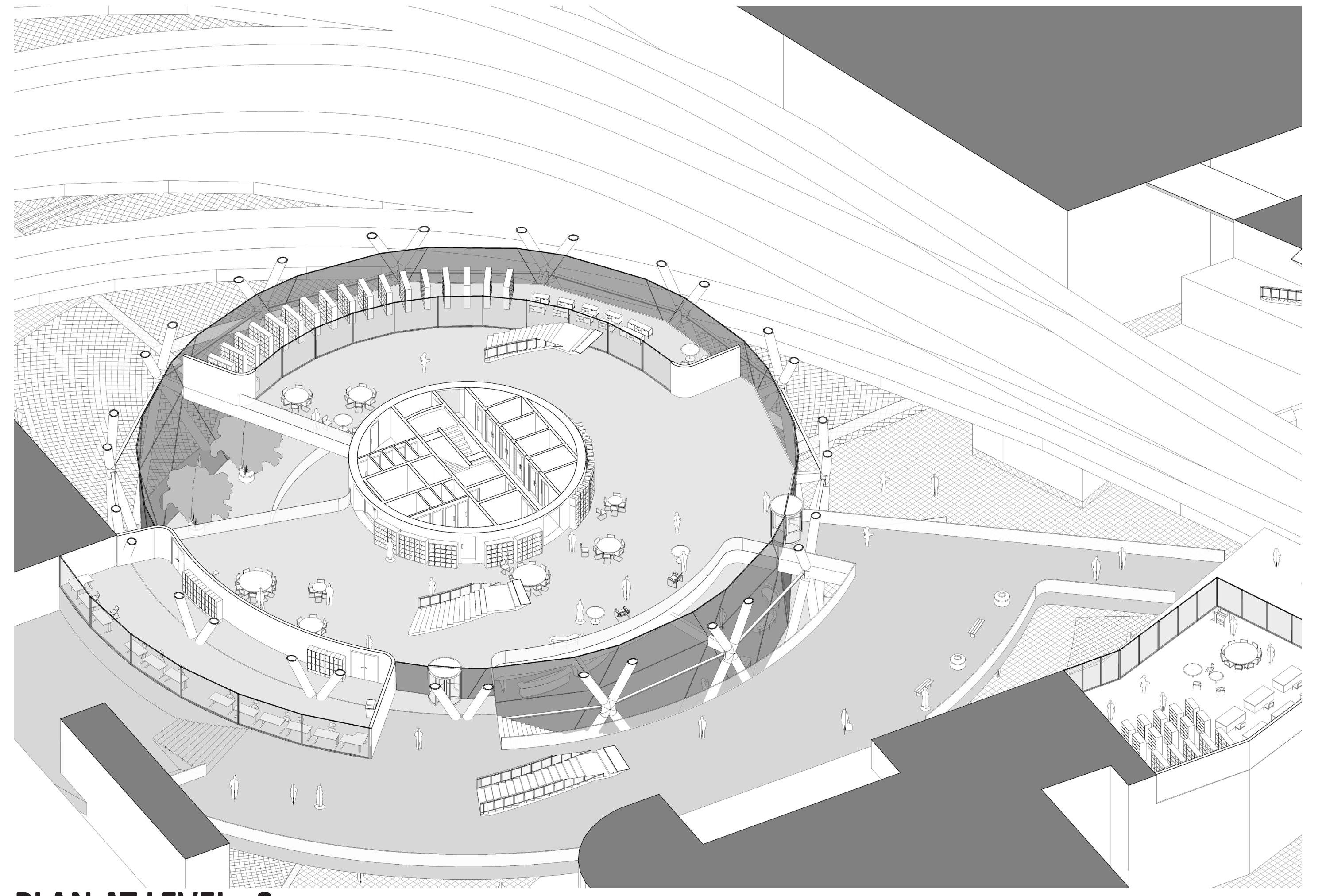


"INFORMAL SPACES" OF THE PROPOSAL

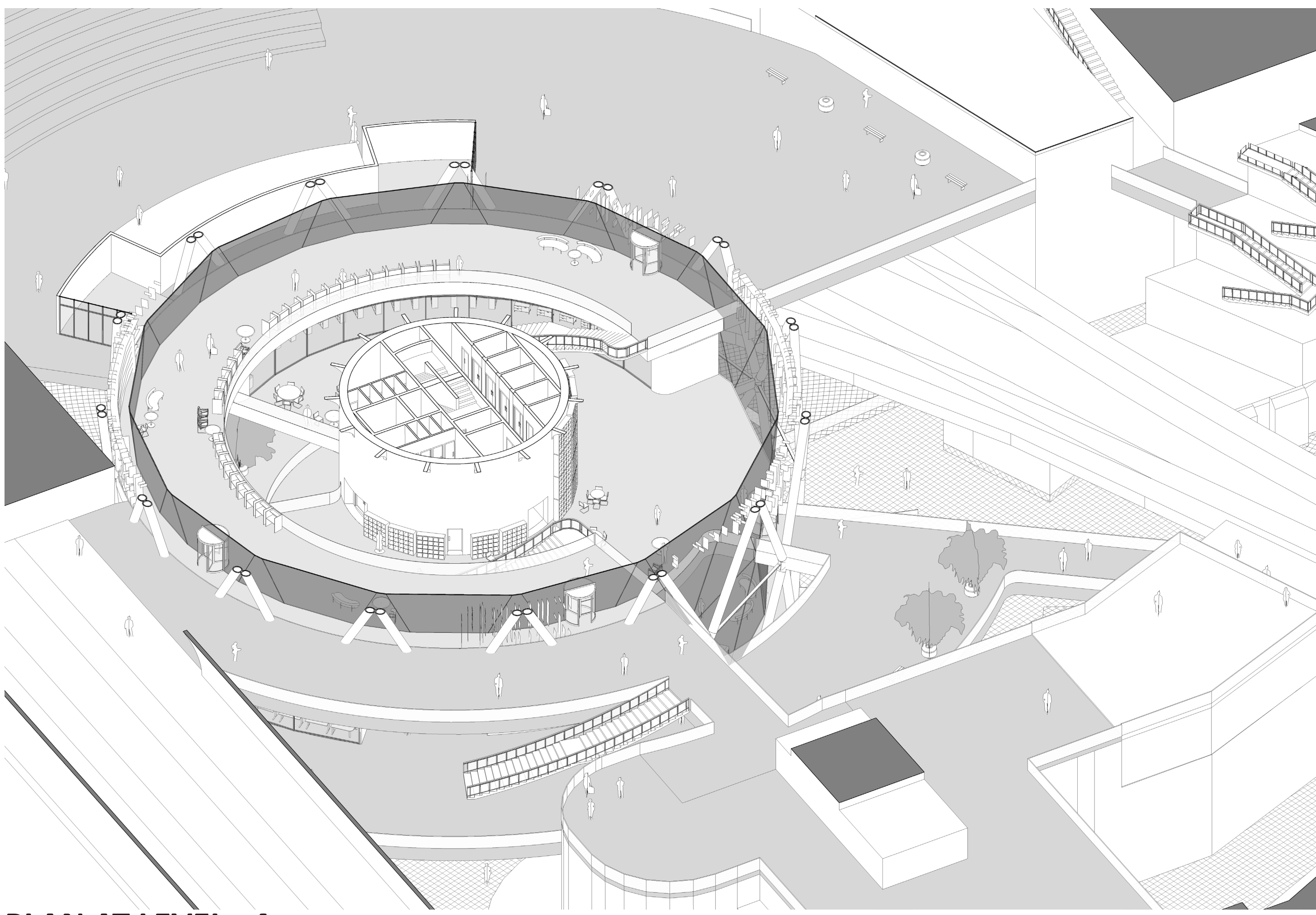




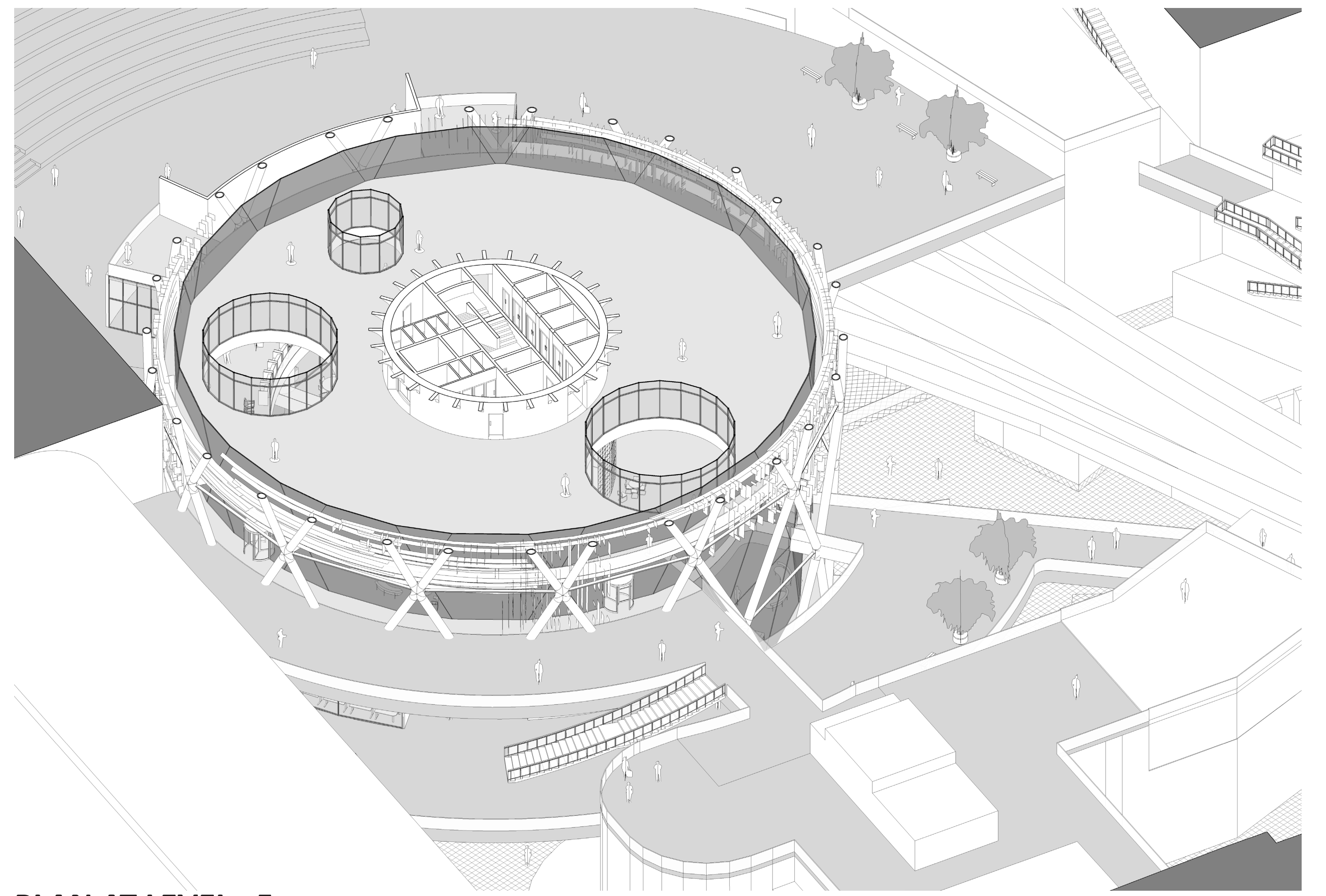
PLAN AT WALKING LEVEL



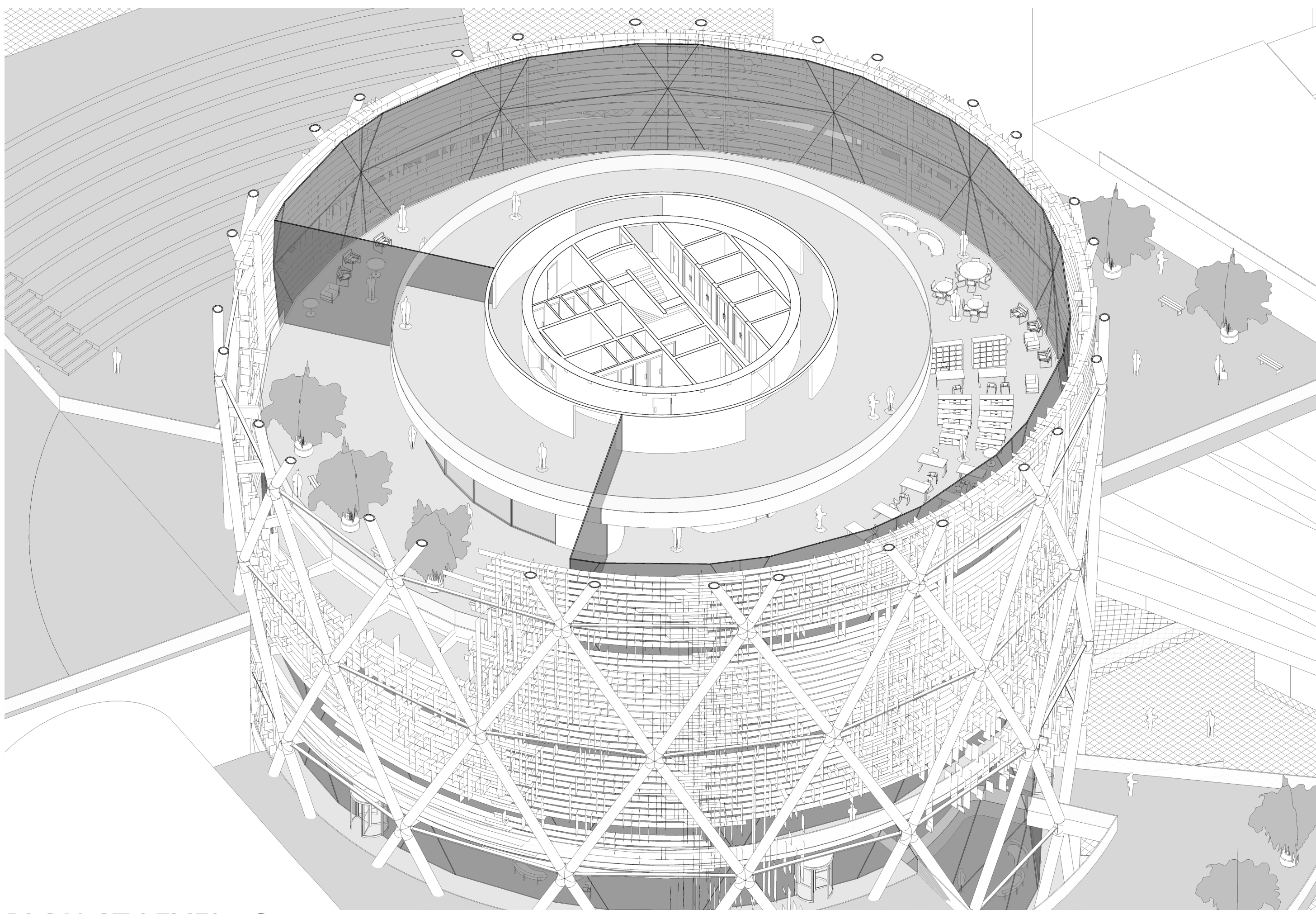
PLAN AT LEVEL +3



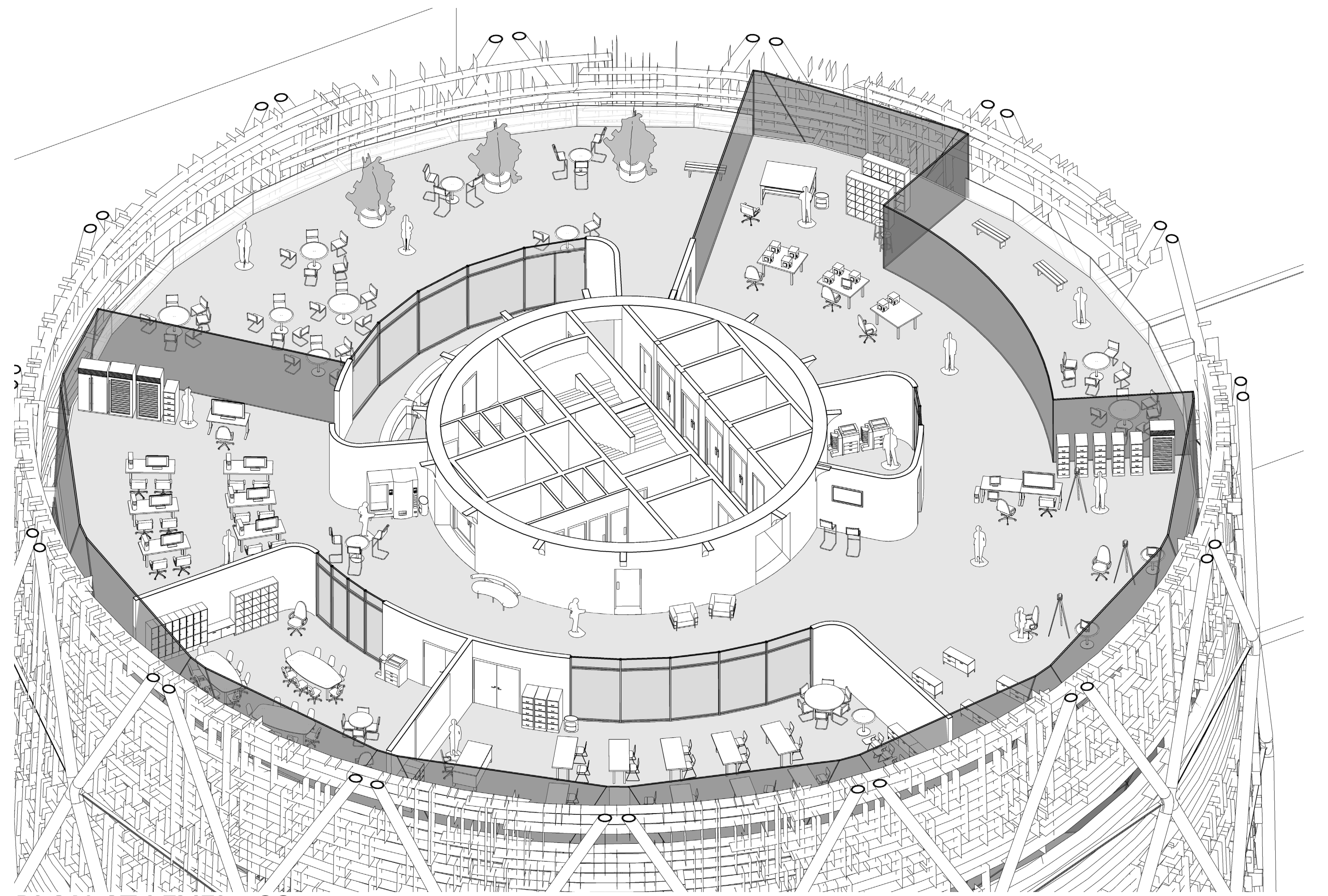
PLAN AT LEVEL +4



PLAN AT LEVEL +5



PLAN AT LEVEL +8



PLAN AT LEVEL +22

DIAGRAMME OF PLANS


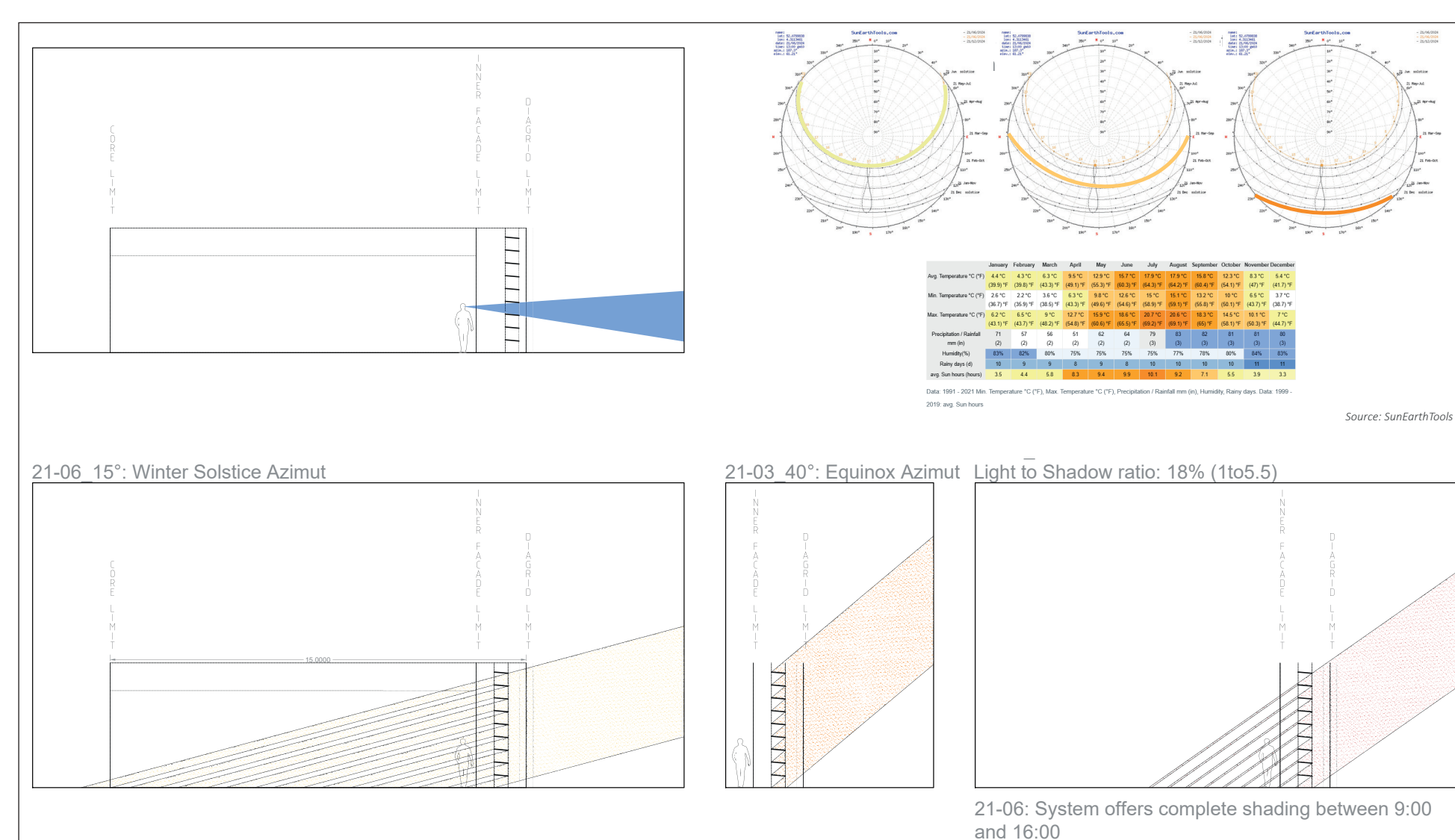
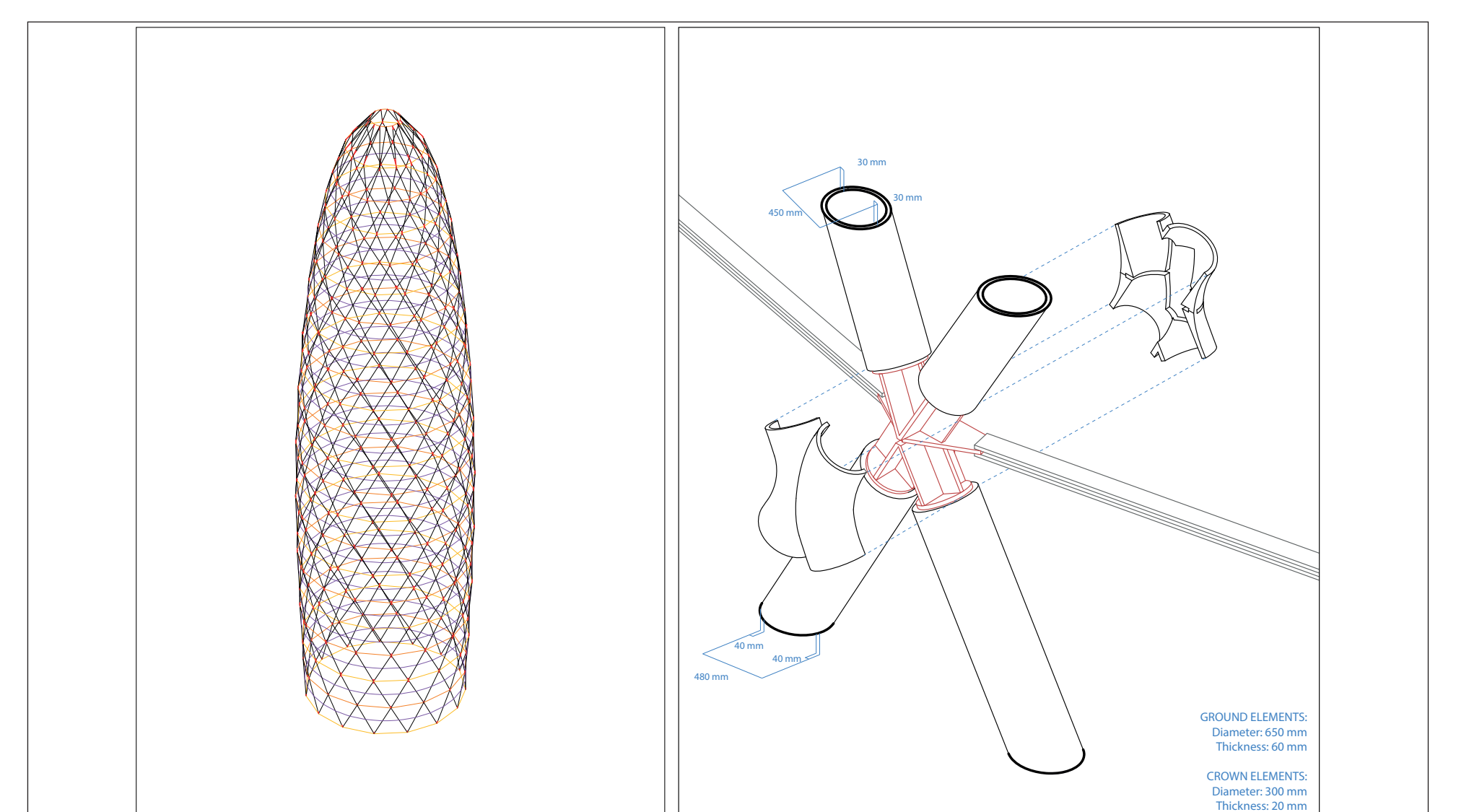


DIAGRAMME OF SOLIDS AND VOIDS

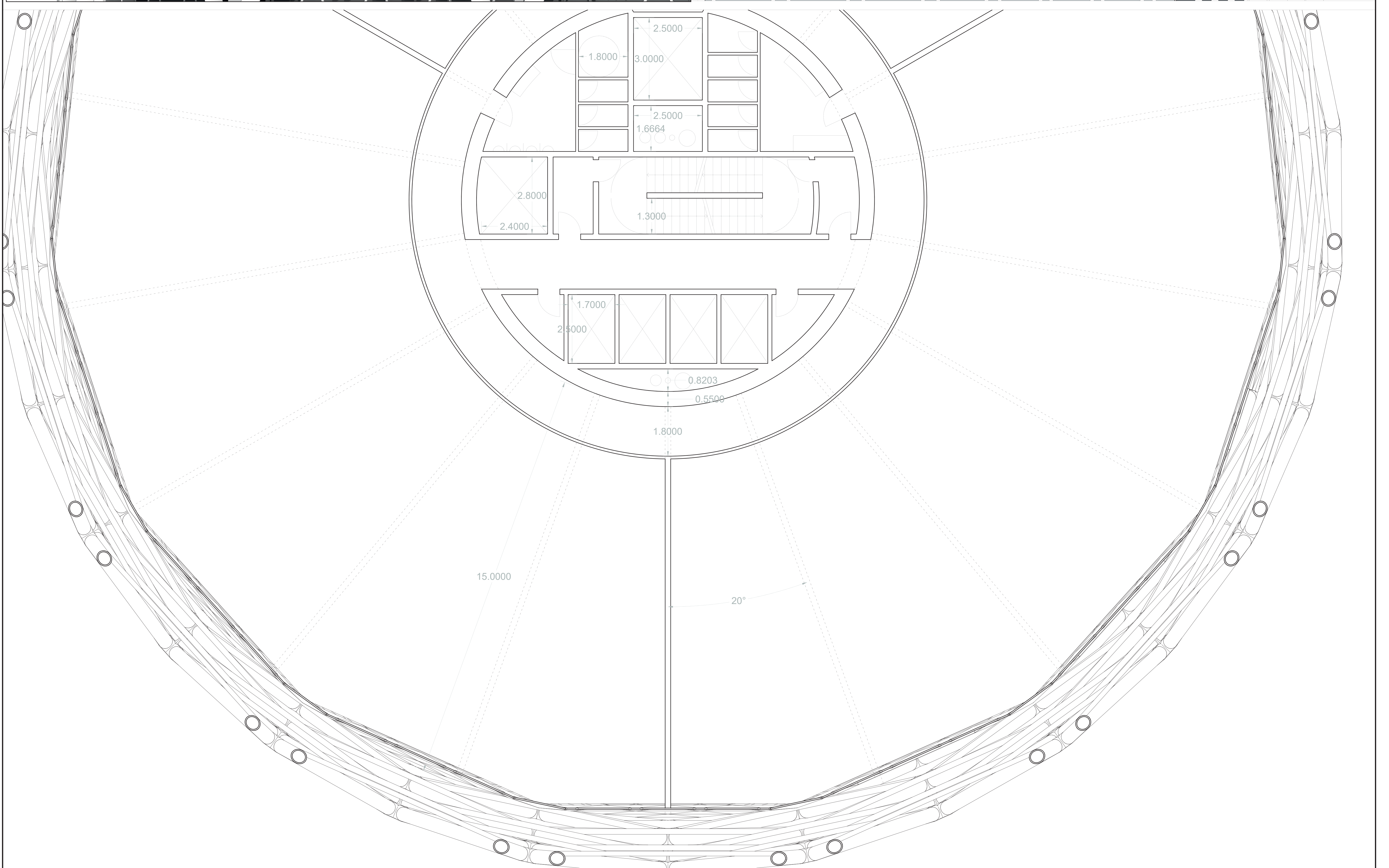



SHADING AND VISIBILITY PRINCIPLES

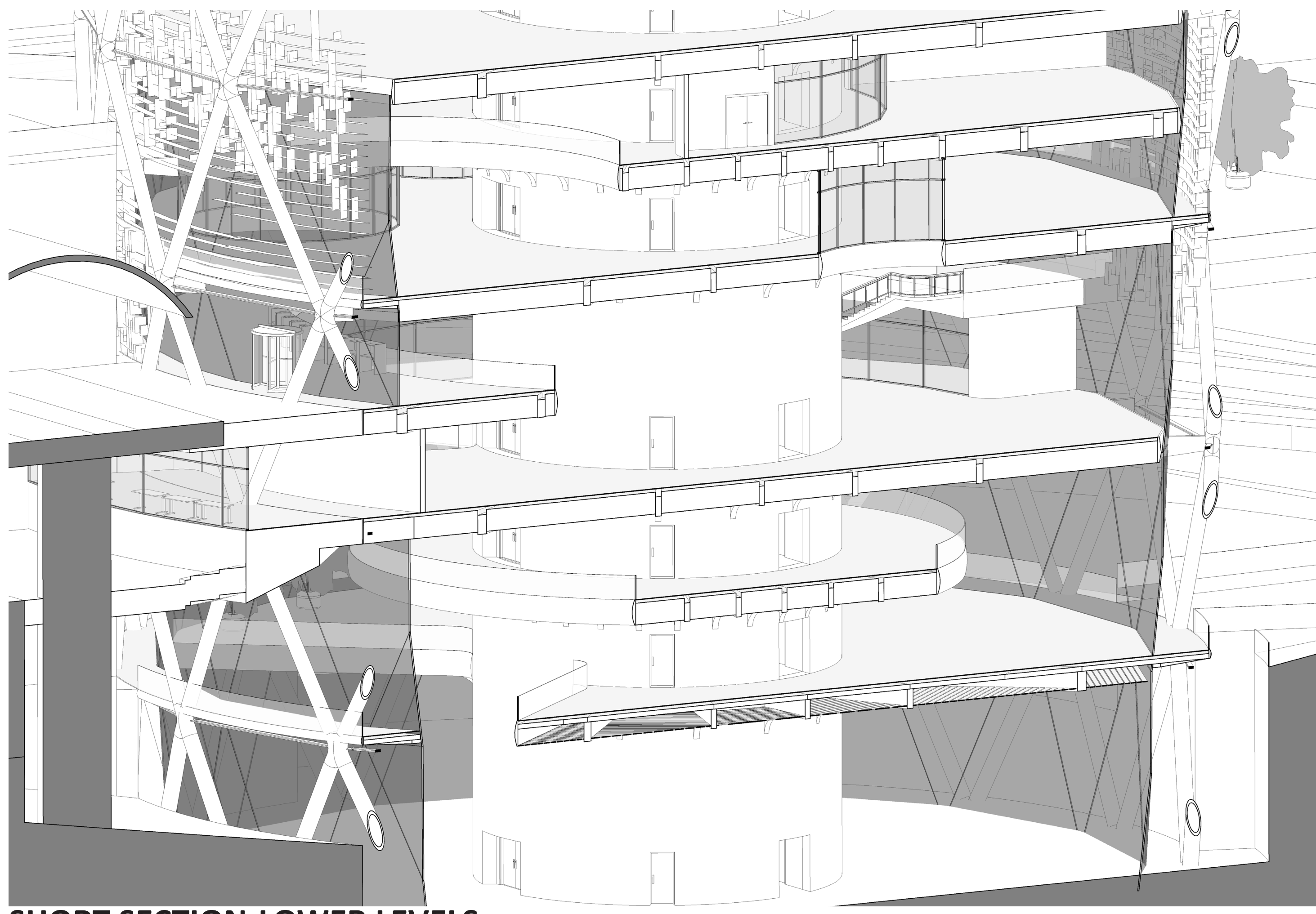


CONSTRUCTABILITY AND NODE DETAIL

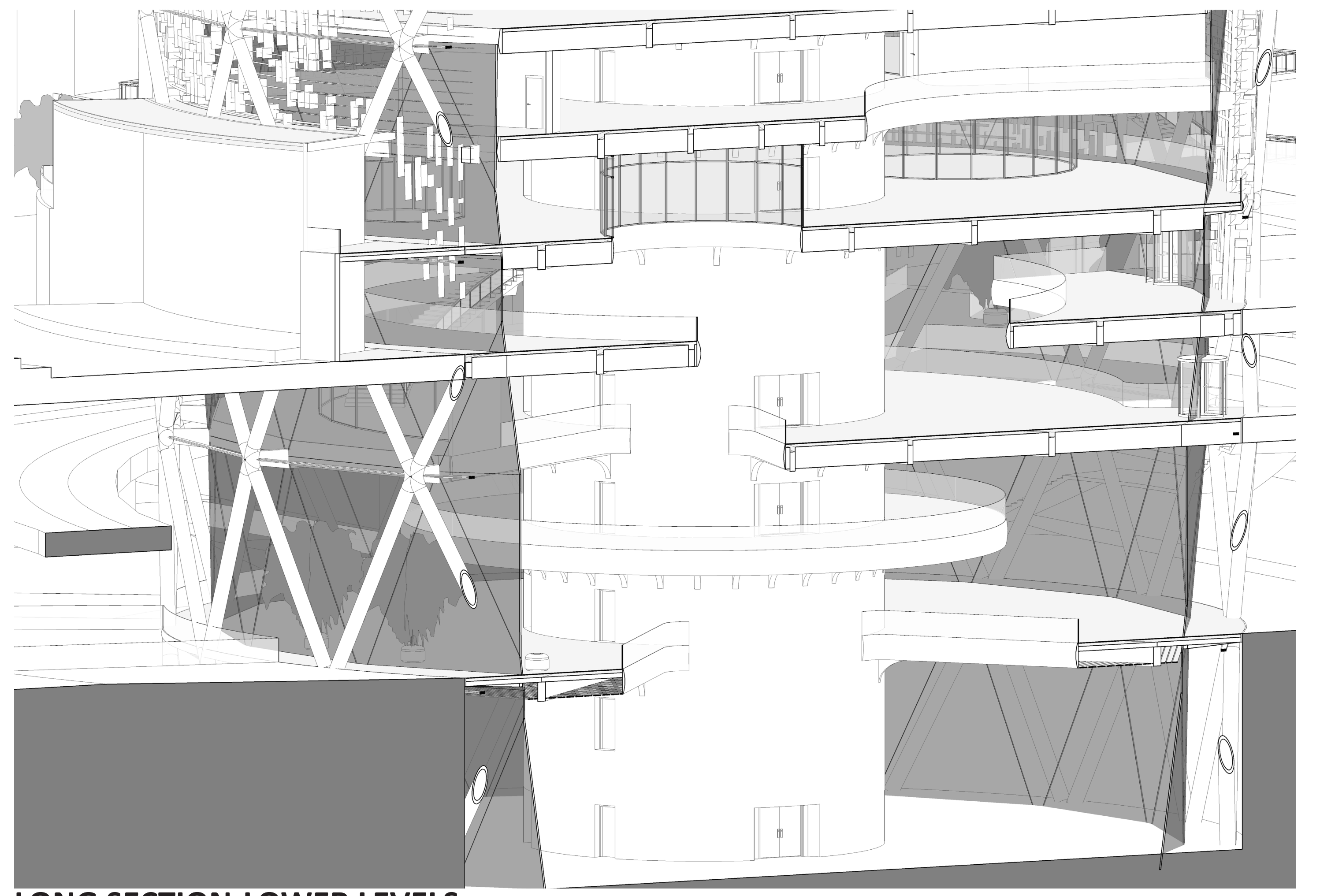




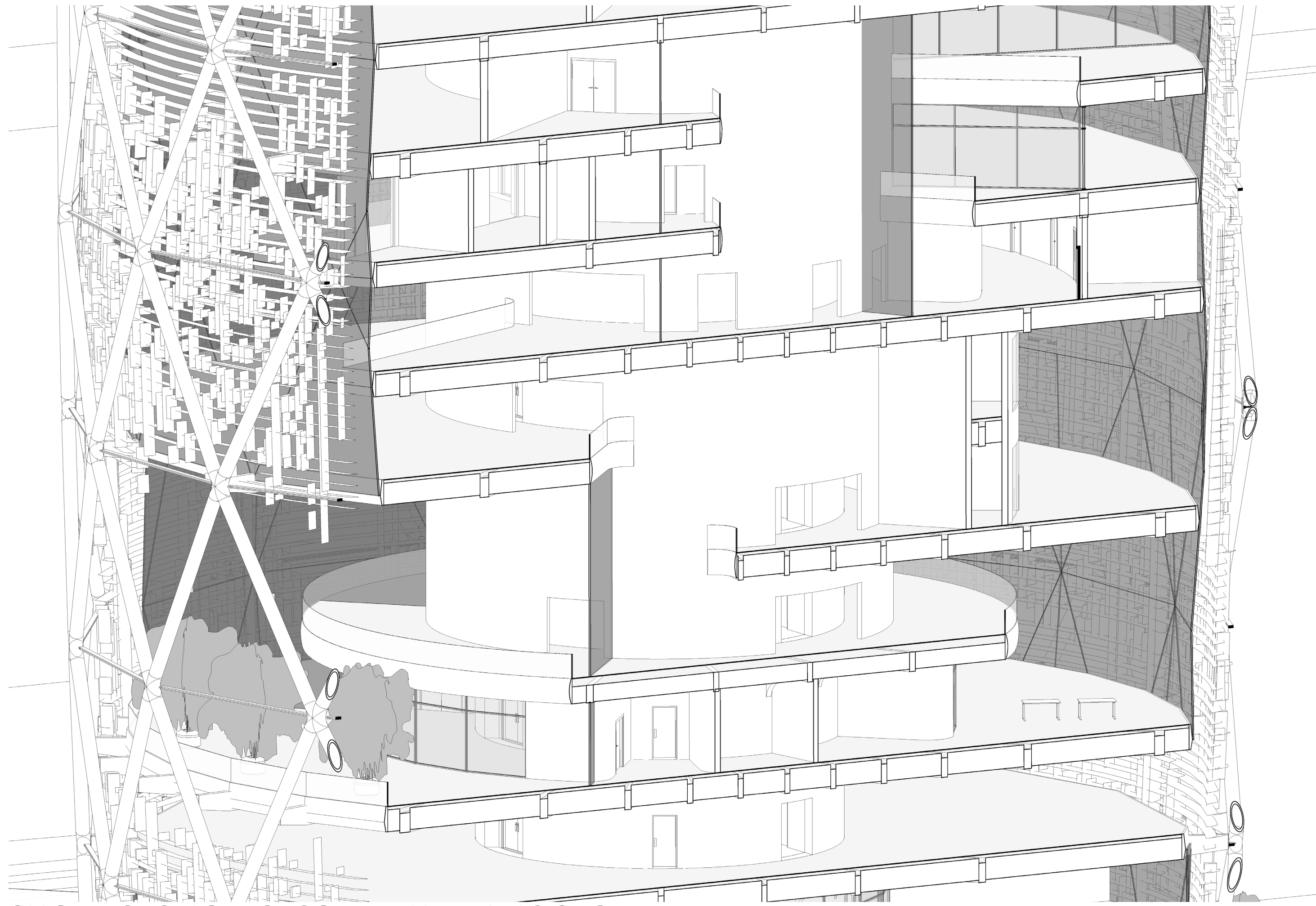




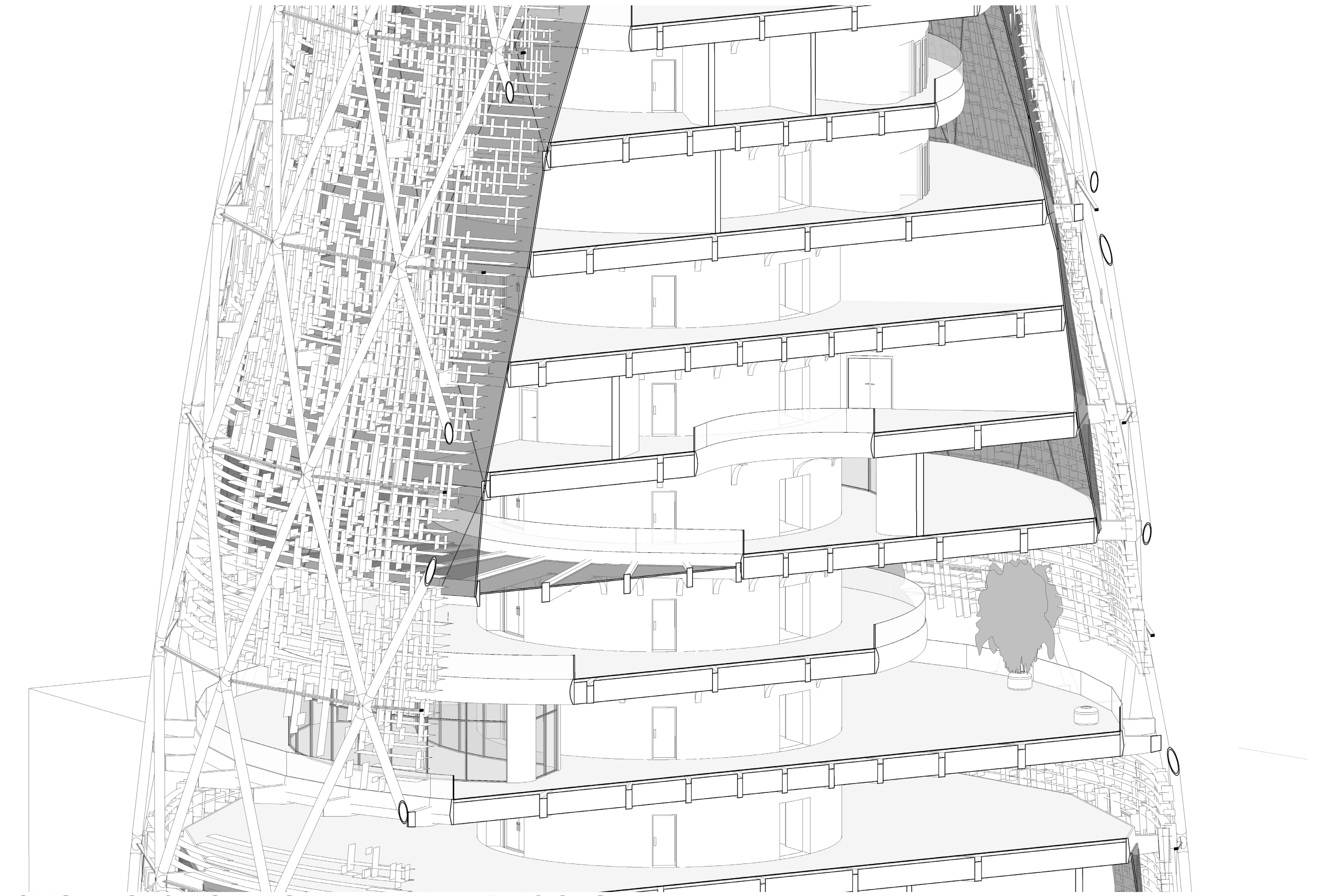
SHORT SECTION-LOWER LEVELS




LONG SECTION-LOWER LEVELS



SHORT SECTION-SECOND THEMATIC SEGMENT



SHORT SECTION-FOURTH THEMATIC SEGMENT



GENERAL VIEW



VIEW OF LIBRARY AT LOWER LEVELS



VIEW OF LIBRARY AT LOWER LEVELS



VIEW OF THE HIGHEST LOGGIA