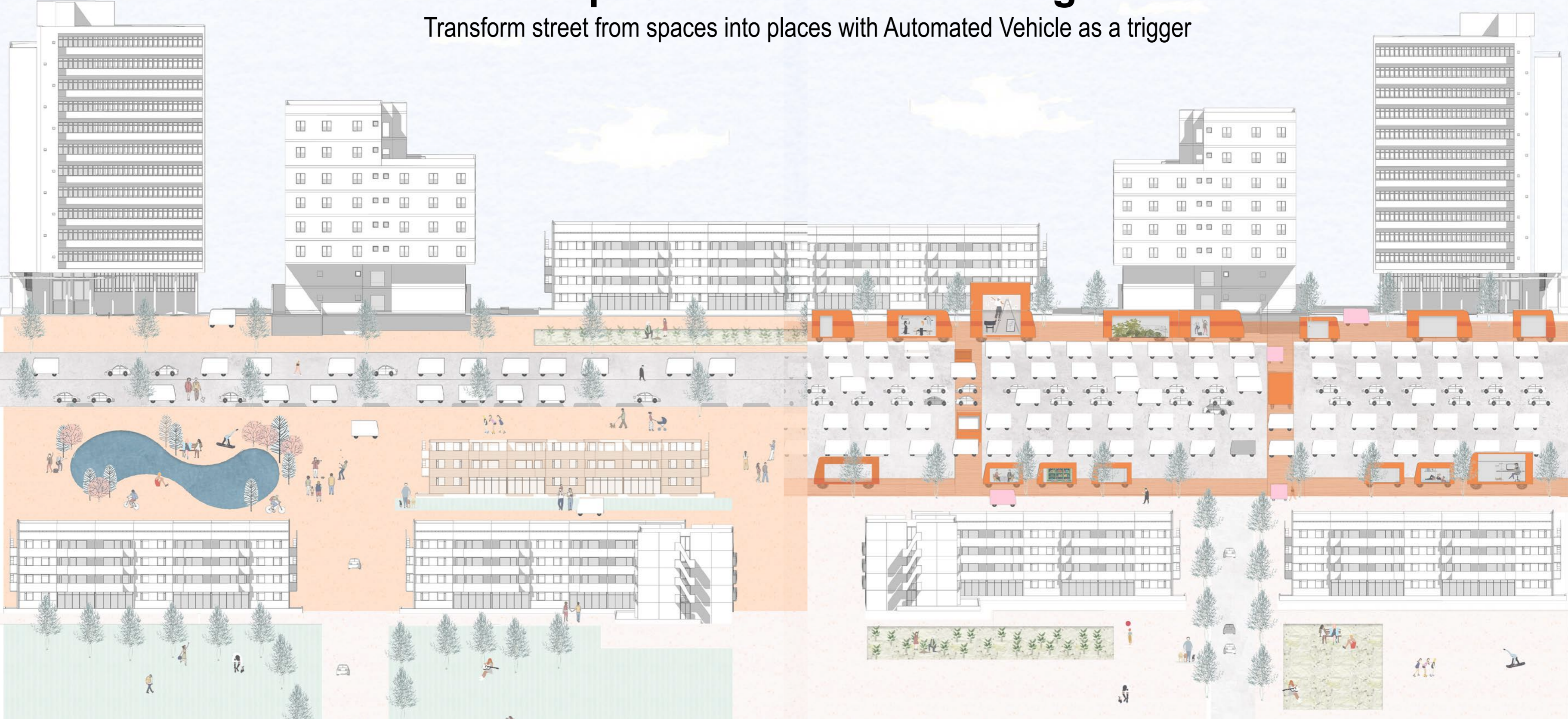


People-oriented Street Design

Transform street from spaces into places with Automated Vehicle as a trigger



QUALITY OF URBAN PUBLIC SPACES

Pedestrian priority street



Car-oriented street




QUALITY OF URBAN STREETS

Street in the past



Street nowadays



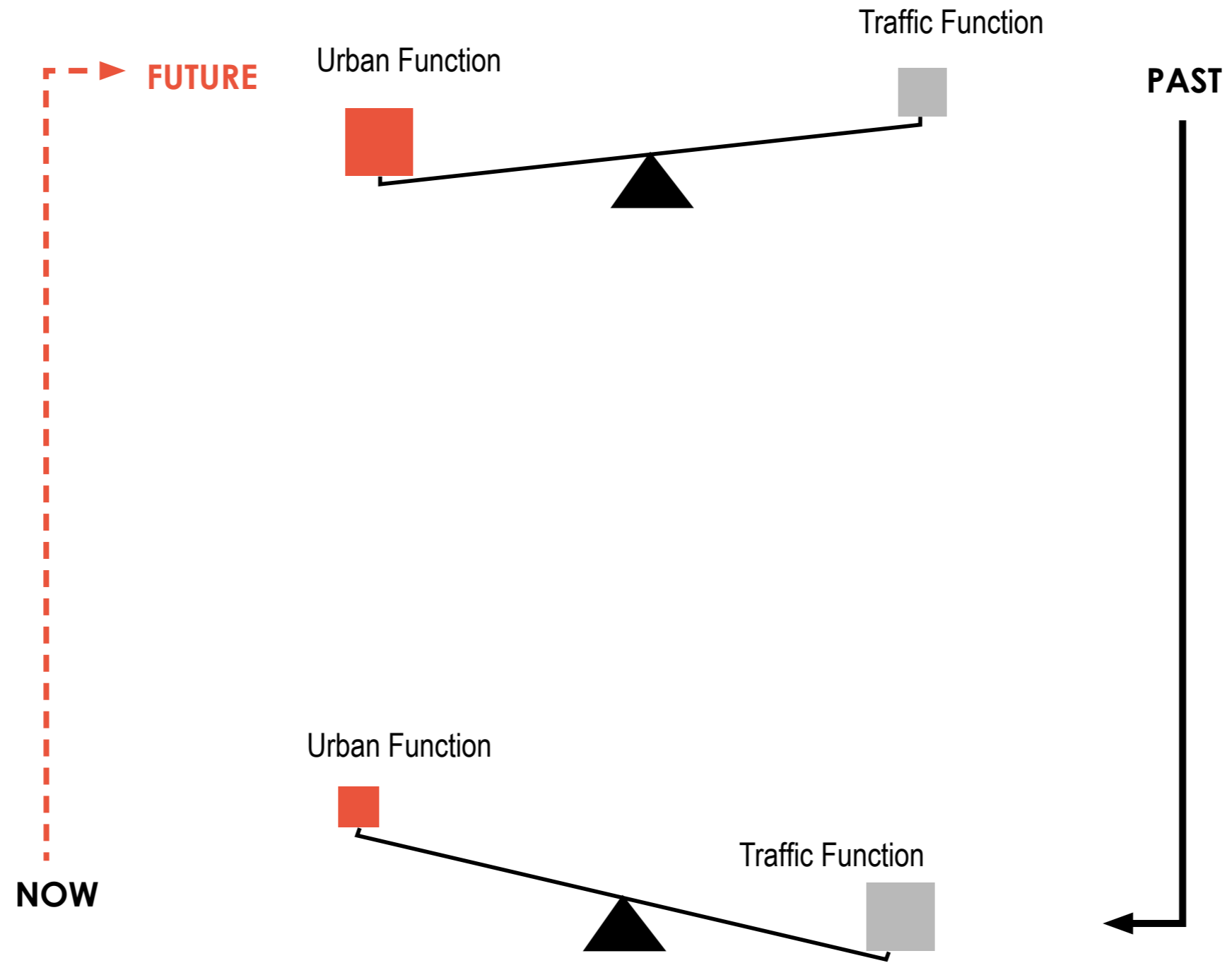
AUTOMATED VEHICLES AS NEW TECH

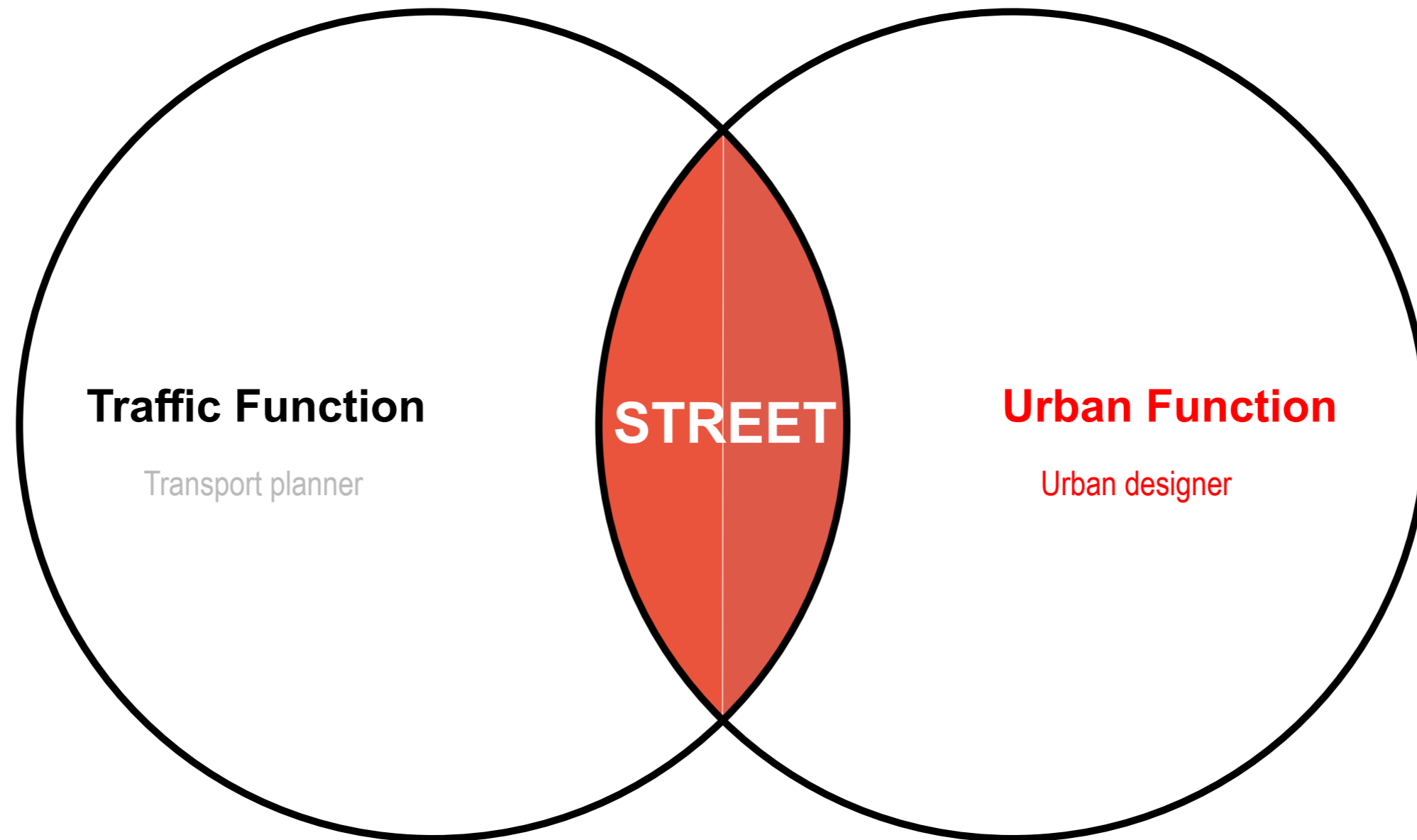


A change in transport mode (from horse power to the internal combustion engine) was more than just a technological regime change, but more like an urban revolution and it might seem to need a 'counterrevolution' to put it right.

----Stephen Marshall

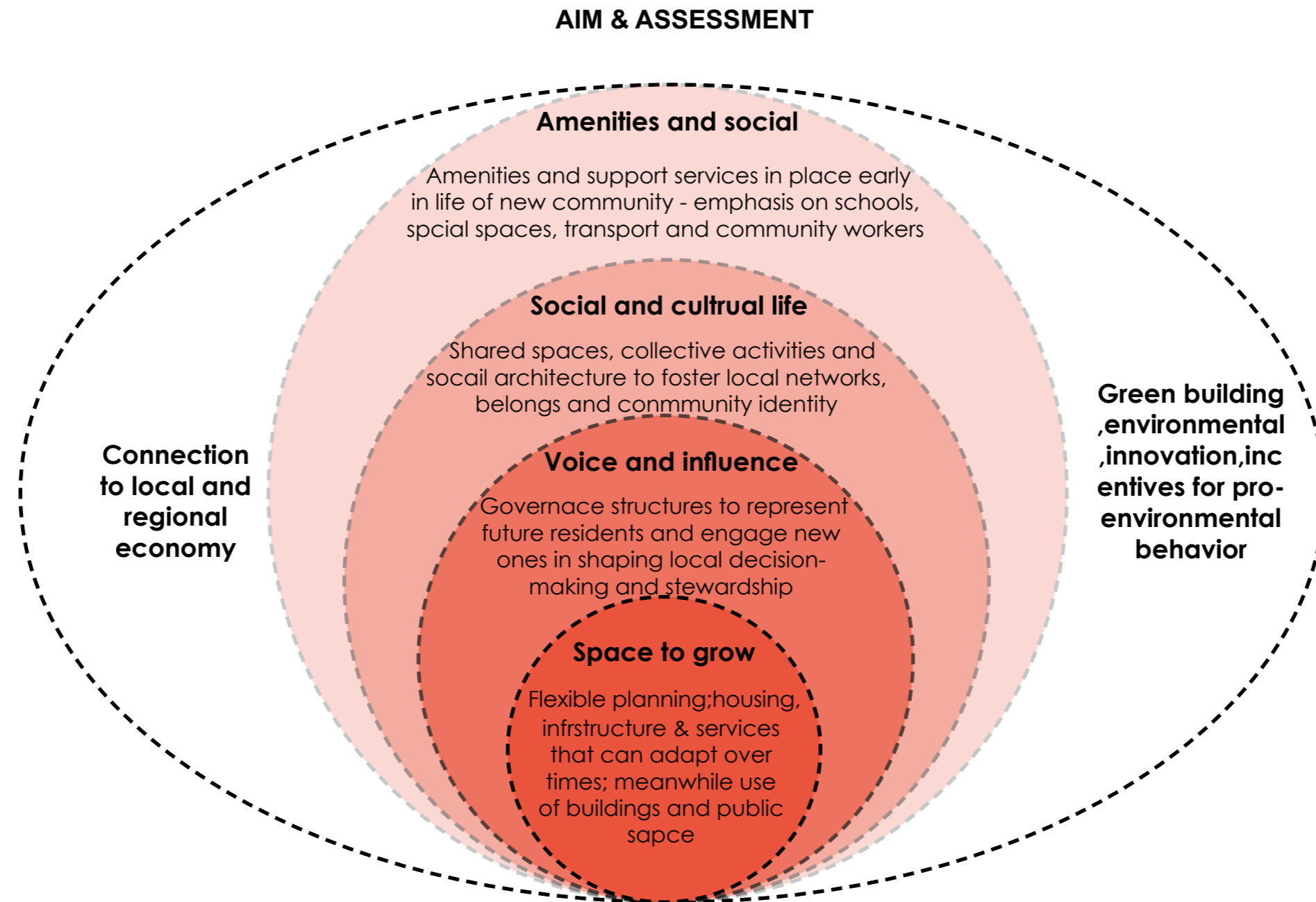
RESERACH AIM





To what extent and in what way can automated vehicle be a trigger to transform automobile-oriented street into people-oriented street when it is 100% used ?

CHARACTERISTIC OF PEOPLE-ORIENTED STREET



According to the Western Australia Council of Social Services (WACOSS): "Social sustainability occurs when the formal and informal processes; systems; structures; and relationships actively **support the capacity of current and future generations to create healthy and liveable communities**. Socially sustainable communities are equitable, diverse, connected and democratic and provide a good quality of life."

DESIGN CONCEPT

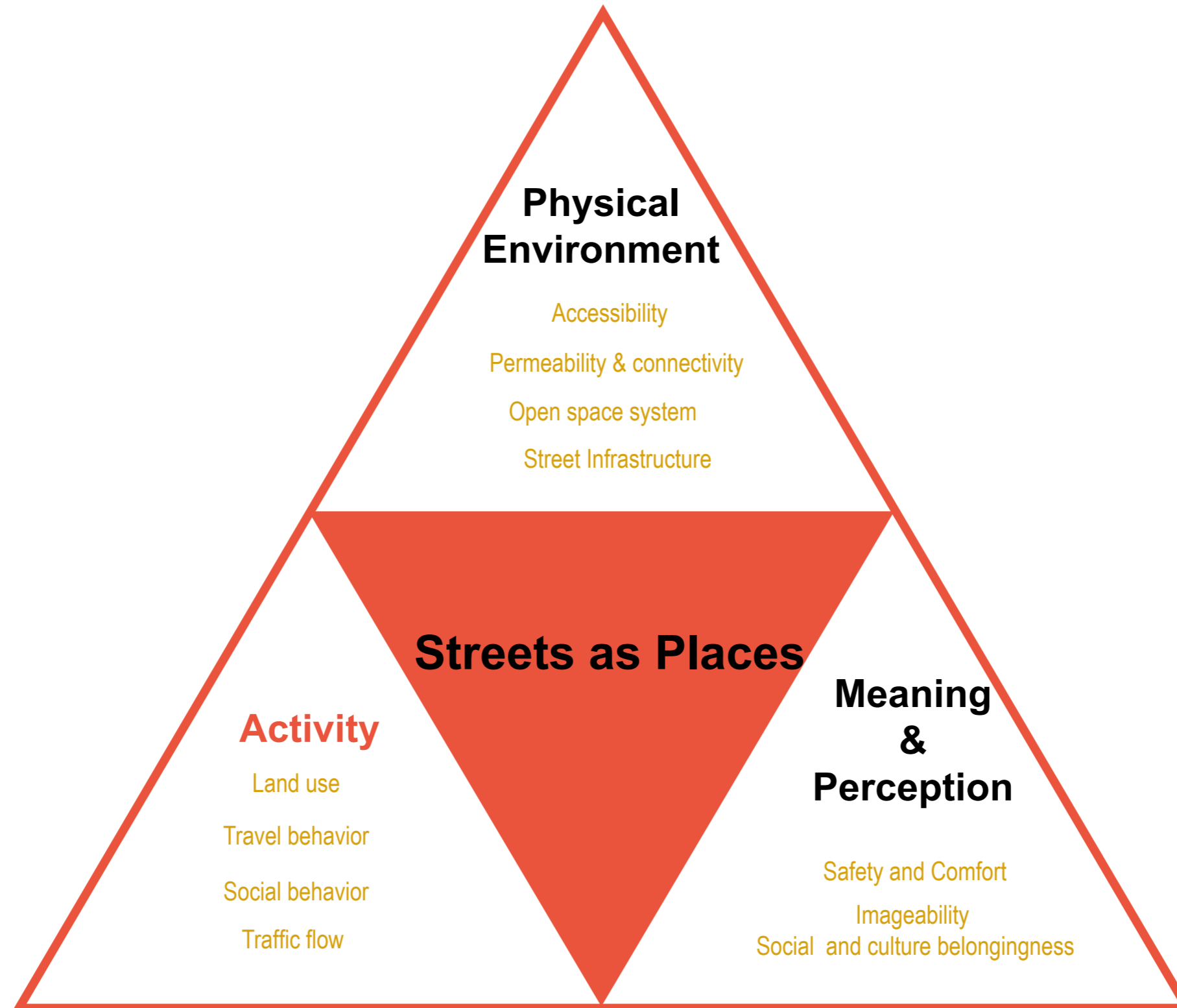
Streets as Places



Streets as Places is about helping people begin to see streets in their entirety: not just their function in transporting people and goods, but the vital role they play in animating **the social and economic life of communities**. It's about communities owning and reclaiming their streets, participating in civic life, and having a direct impact on how their public spaces look, function, and feel. In the project it means safer sidewalks for pedestrians and cyclists and diverse public spaces in different communities, thus to tackle the main problems mentioned above.

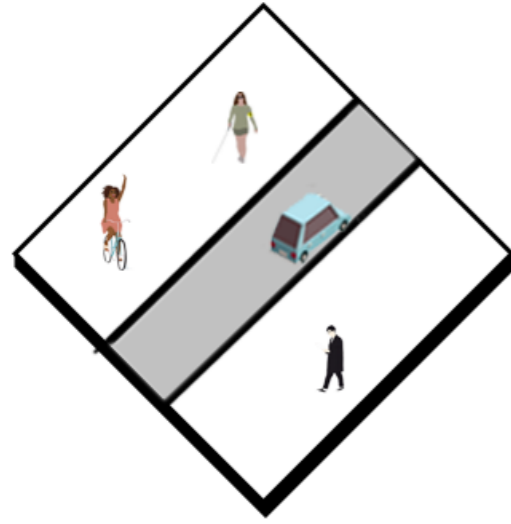
DESIGN CONCEPT

Streets as Places

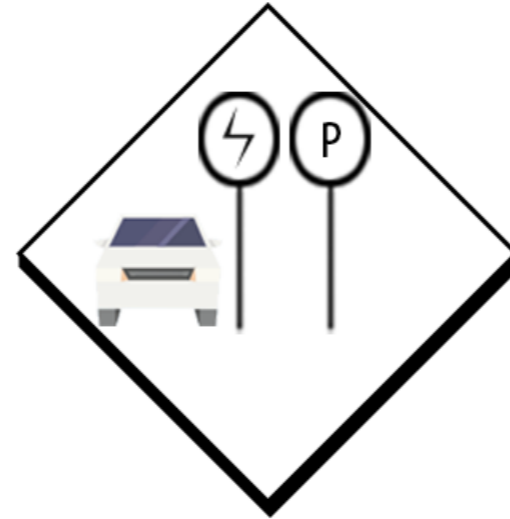


ACTIVITY TYPOLOGY


Traffic function
--travel behavior



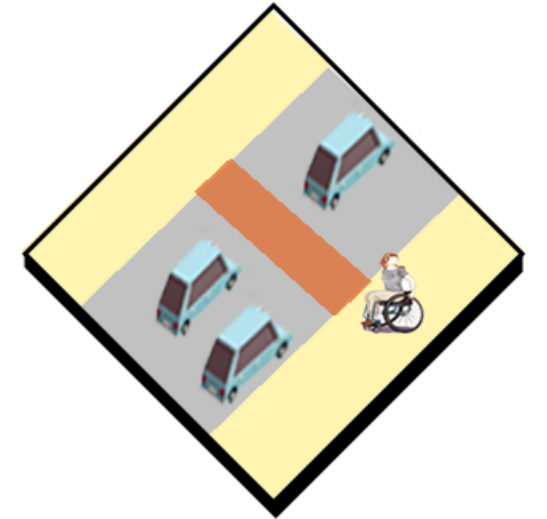
Width of Sidewalks and roadways



Facility for AVs



Facility for people

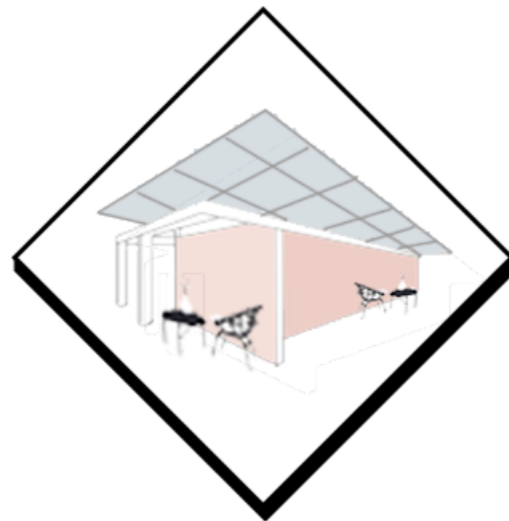


Interaction & crossings

Urban function
--social behavior



Parks



Densification



Squares



Energy & Food

AUTOMATED VEHICLE AS A TRIGGER




Level 0



Level 1

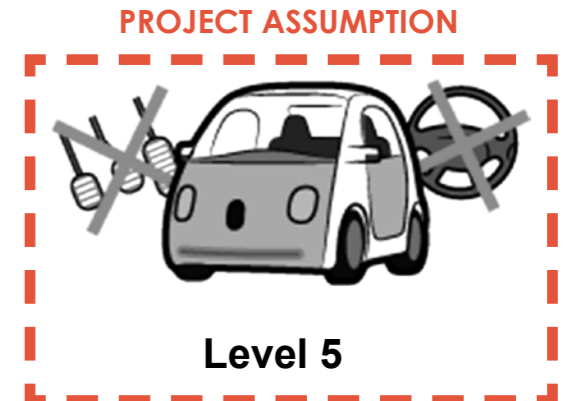


Level 2



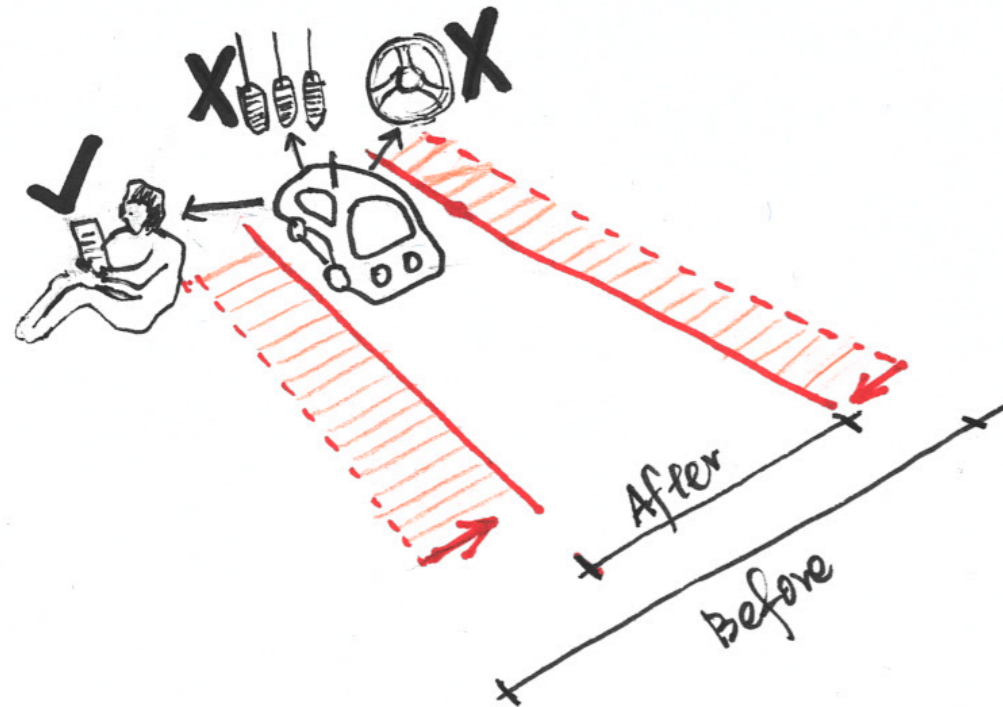
Level 3

Level 4



Level 5


Size and drive



Interaction with people

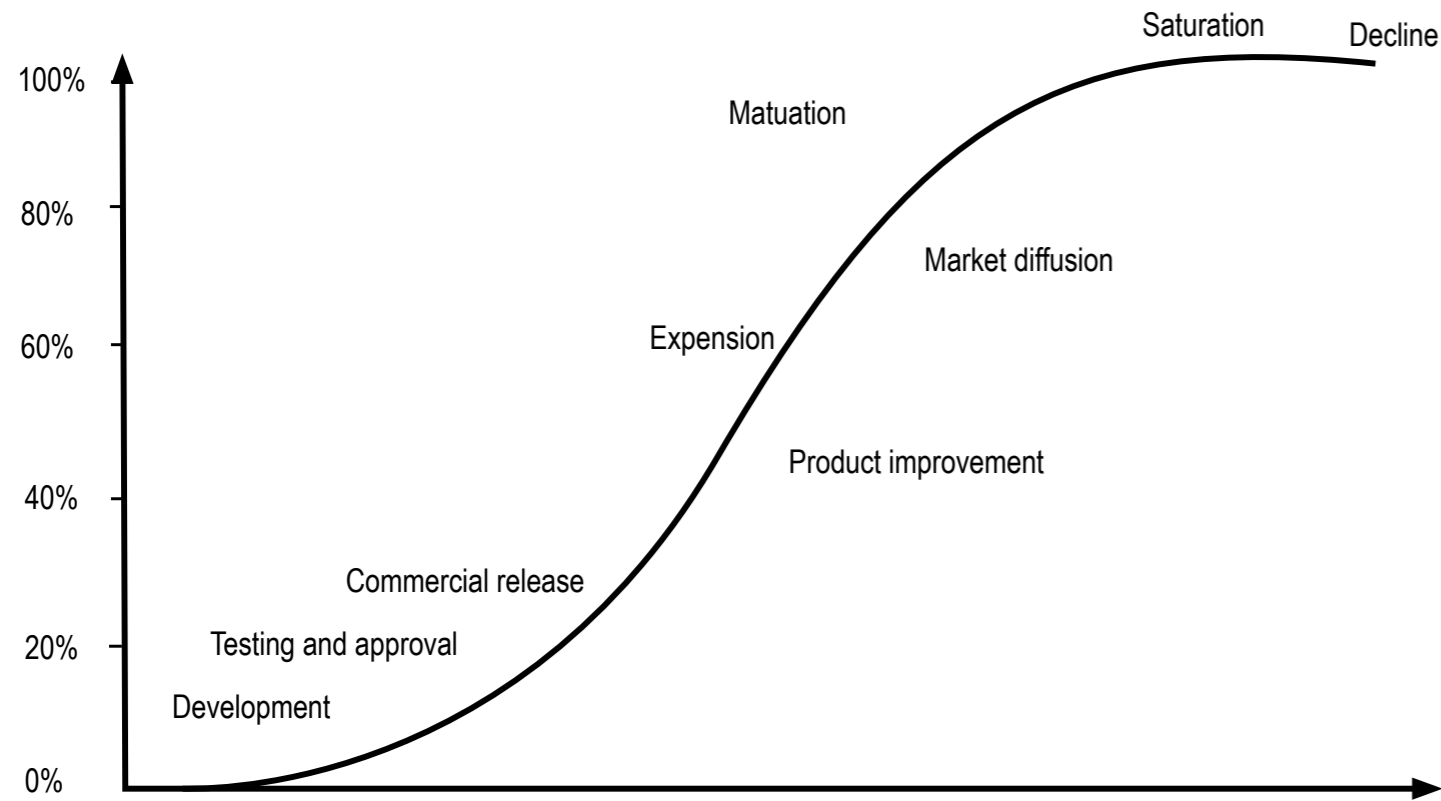


Street spatial change

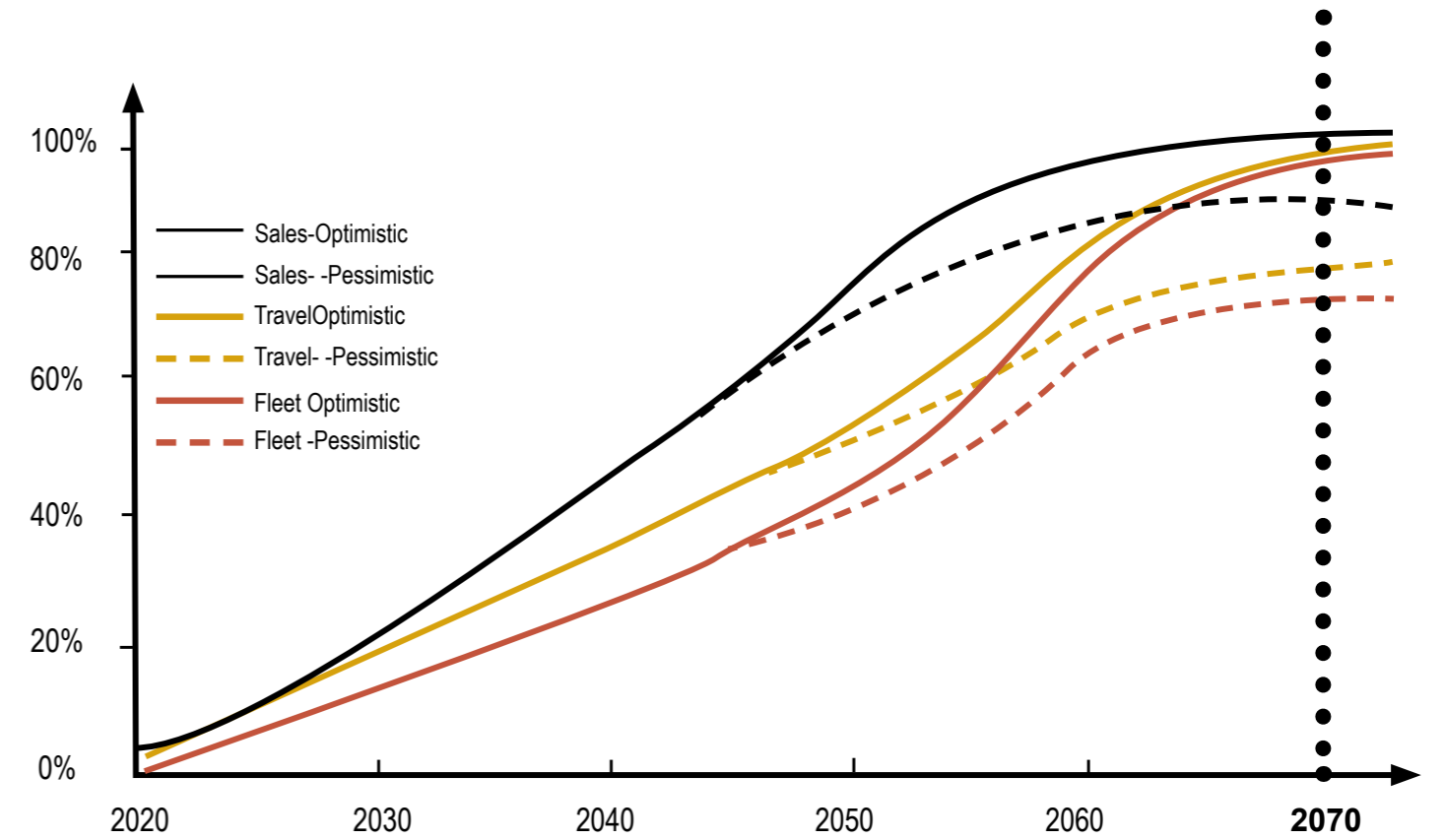


AUTOMATED VEHICLE AS A TRIGGER

General product S Curve



Prediction of AVs



AUTOMATED VEHICLE AS A TRIGGER

Prediction 1



AUTOMATED VEHICLE AS A TRIGGER

Prediction 2

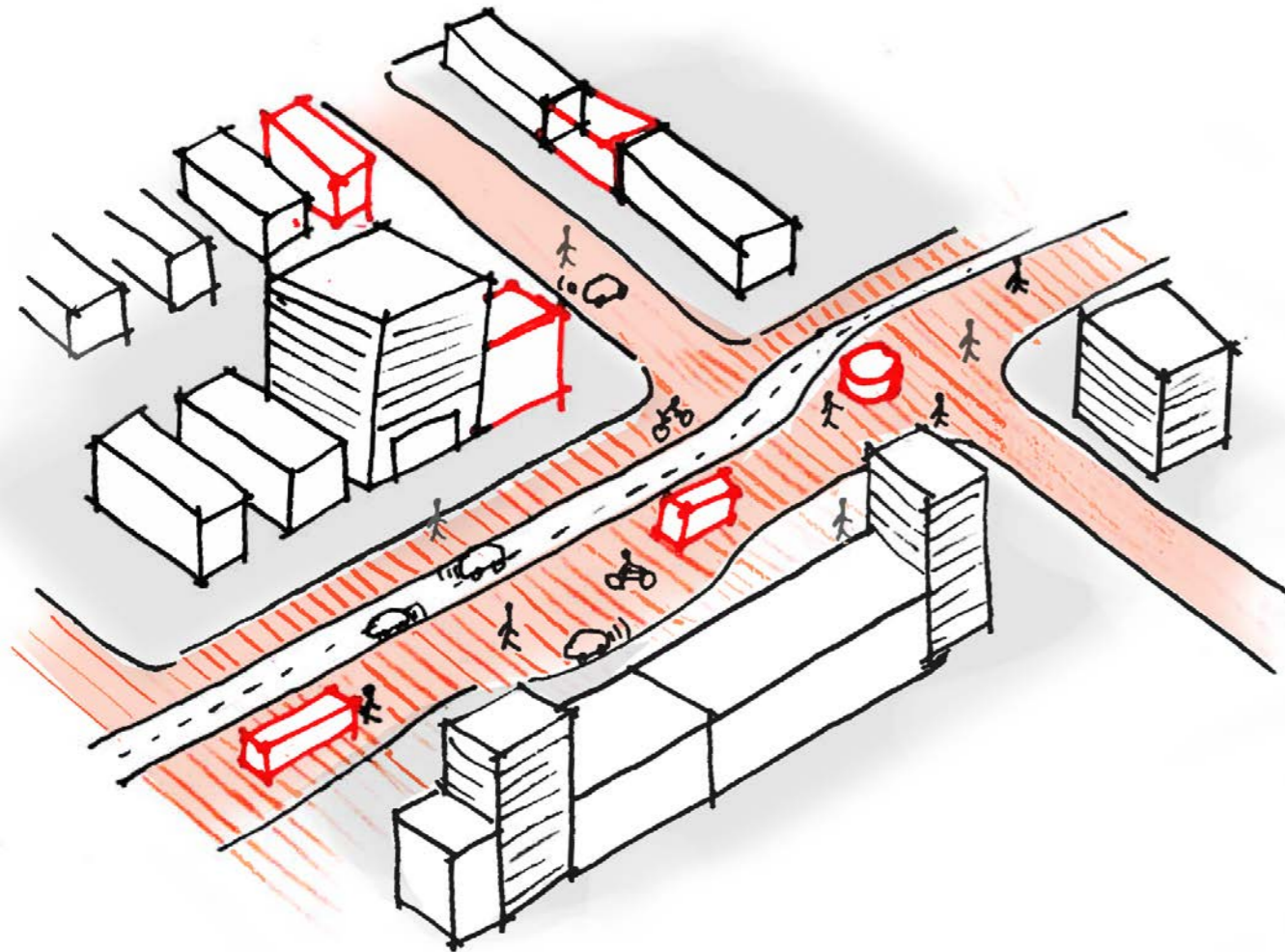


SCENARIO BUILDING

TWO EXTREME THINKING MODEL

EXTREME 1

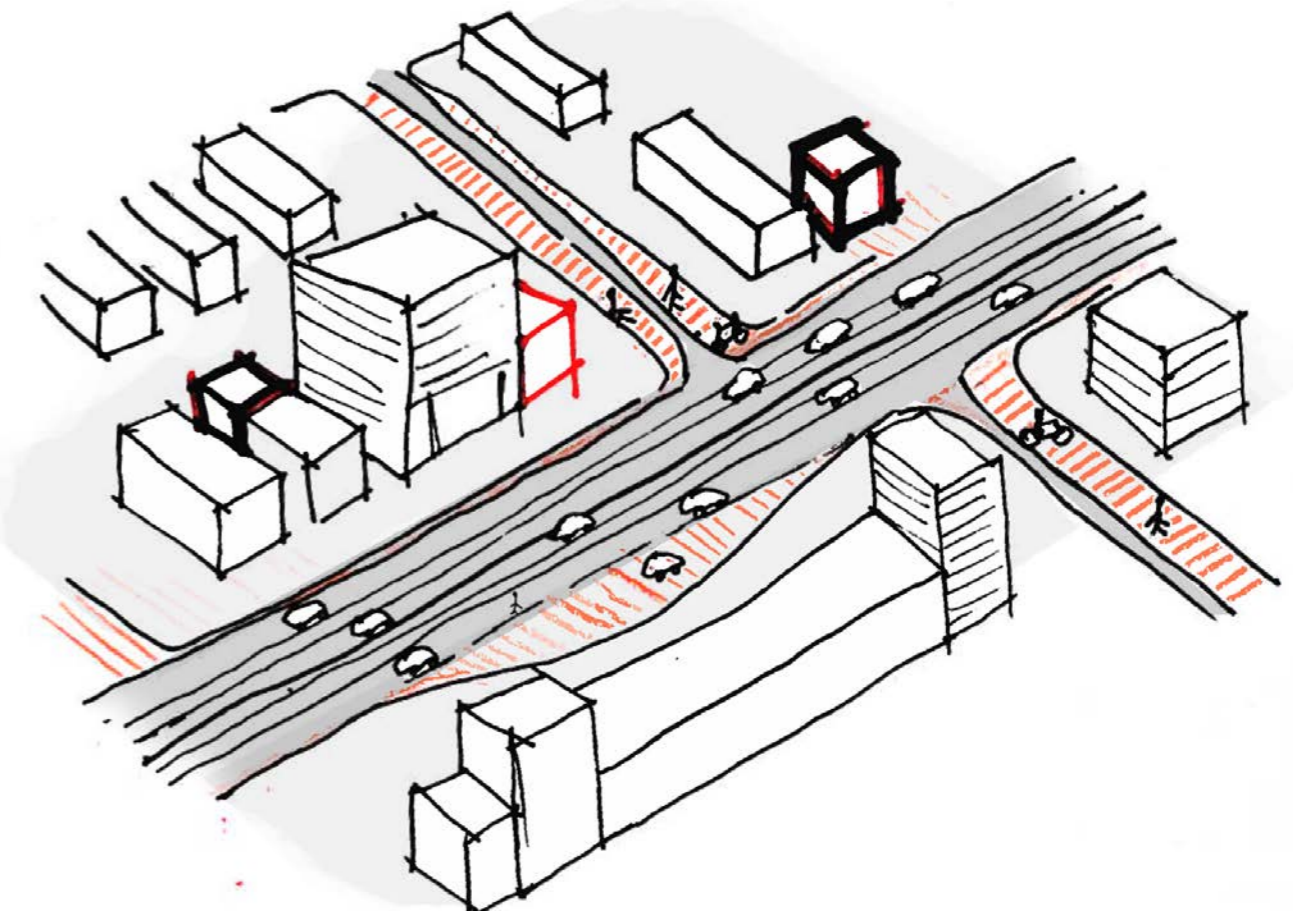
Minimum traffic flow
Minimum driving miles and time



_POLICY: High taxes on VMT and parking
Coordinated system and shared mode
_Spatial: No parking space in streets
Controlled access

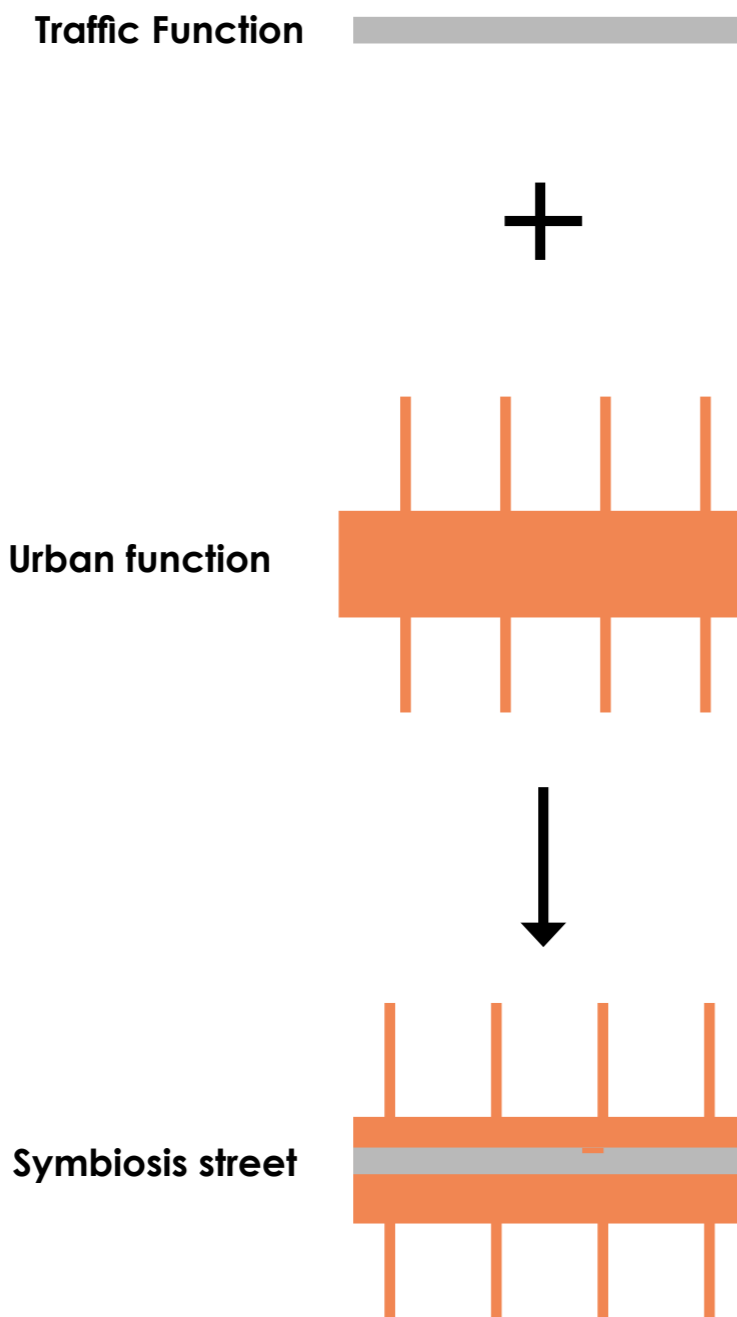
EXTREME 2

Maximum traffic flow
Maximum driving miles and time



_POLICY: Low taxes on VMT and parking
Uncoordinated system and individual ownership
_Spatial: Keep parking space in streets
Free speed and access

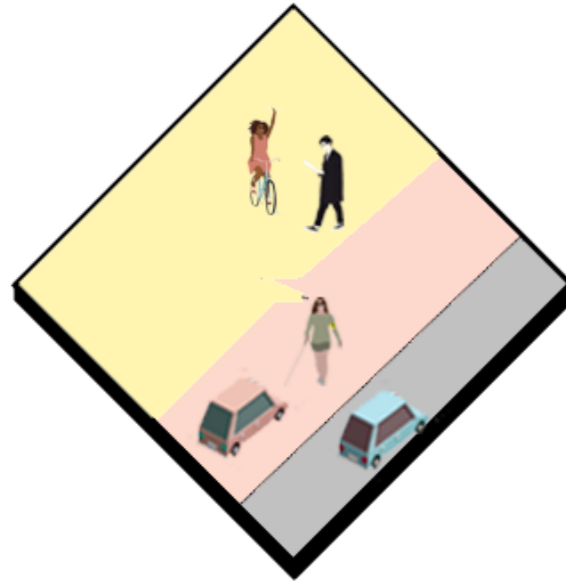
SCENARIO BUILDING
SYMBIOSIS STREET



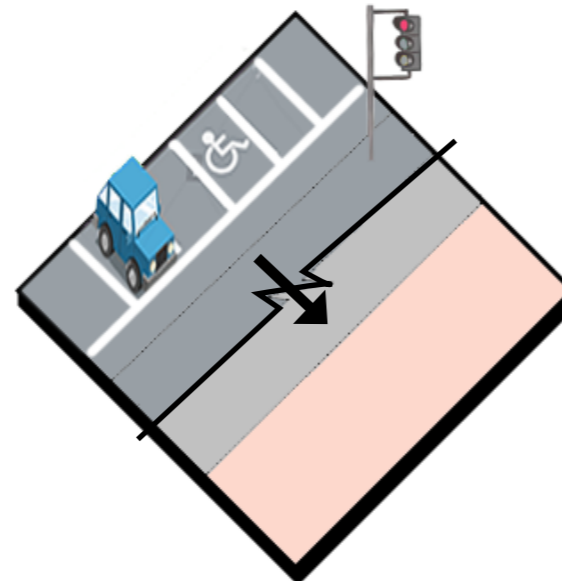
SYMBIOSIS STREET

NEW ACTIVITY TYPOLOGY

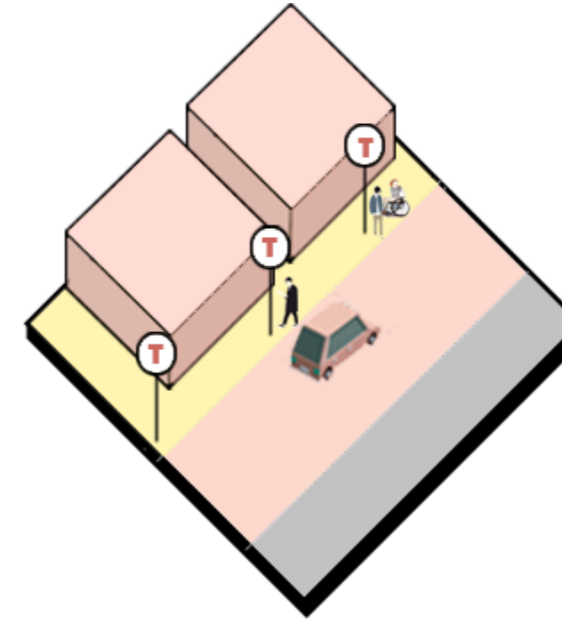
Traffic function
--travel behavior



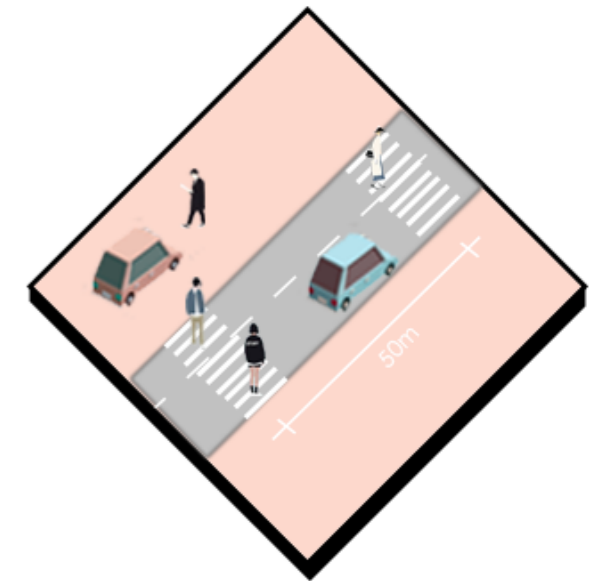
Wider sidewalks



No parking on street



Transit stop per 50m



Flexible digital crossing

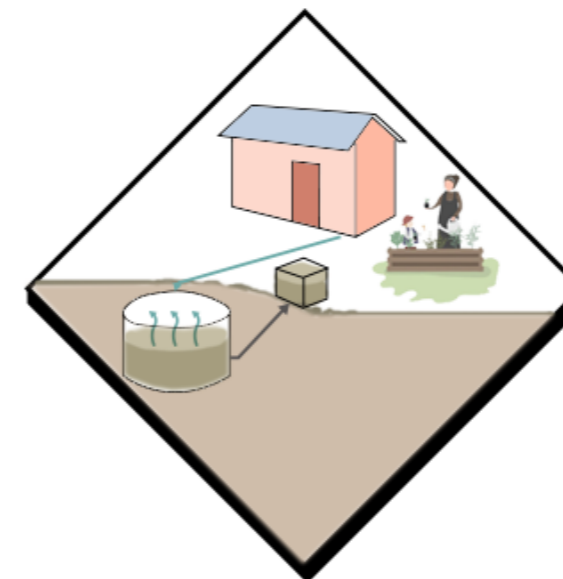
Urban function
--social behavior



Accessible green&blue



Social interaction space



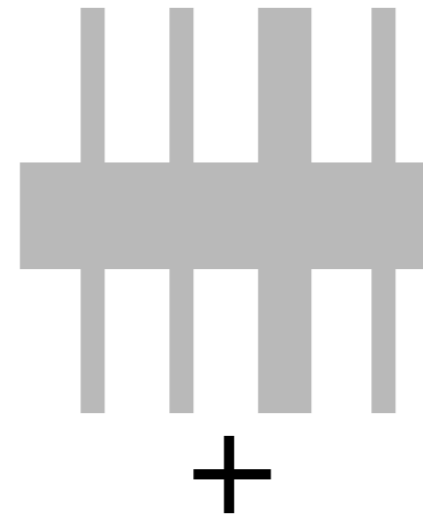
Urban farm & biomass



Clean energy

SCENARIO BUILDING
FLUID STREET

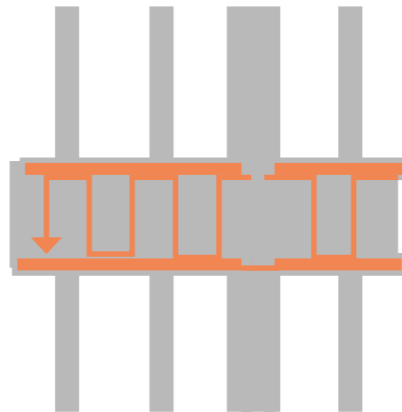
Traffic Function



Urban function



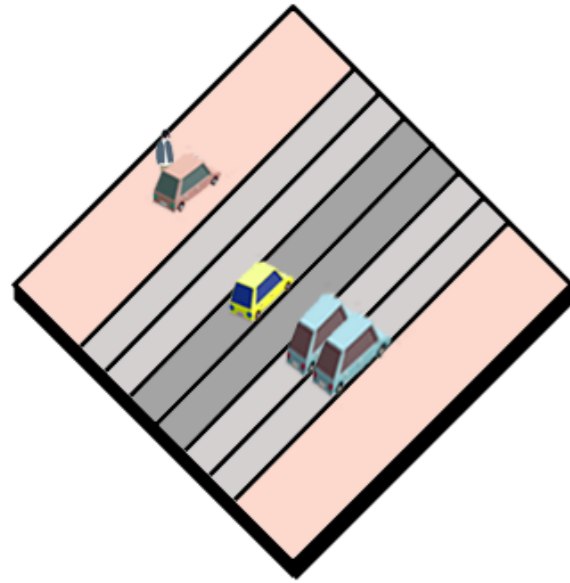
Fluid street



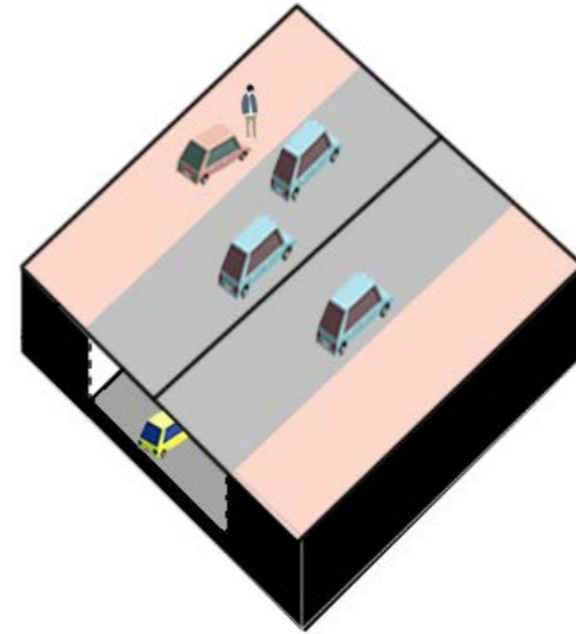
SYMBIOSIS STREET

NEW ACTIVITY TYPOLOGY

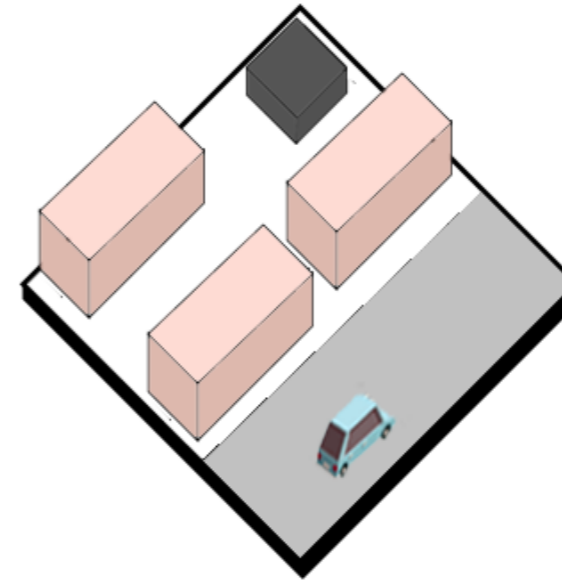
Traffic function
--travel behavior



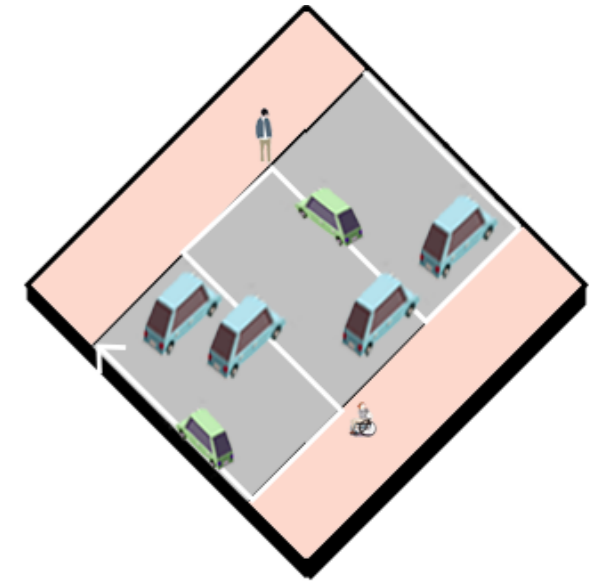
Wide roadways



Express tunnel




Neighborhood parking lot




AV Crossing shuttle

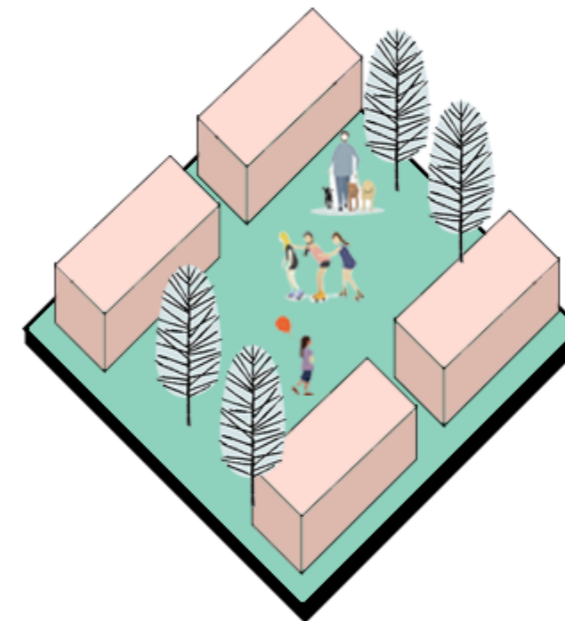
Urban function
--social behavior



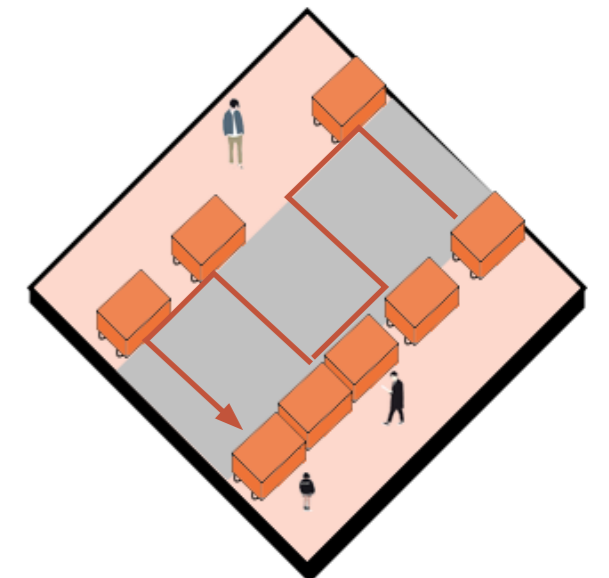
Street for technical green & blue



Street for energy produce



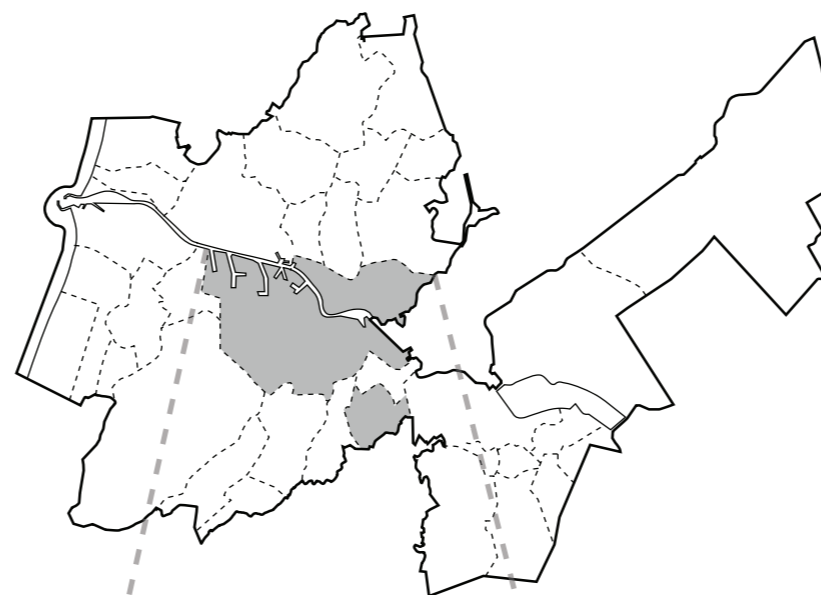
Neighborhood social space



AVs as Moving urban project

CONTEXT INTRODUCTION

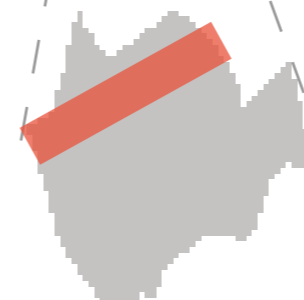
AMA



Amsterdam



Amsterdam-zuidoost



PROBLEM ANALYSIS

Street Assessment-Urban function

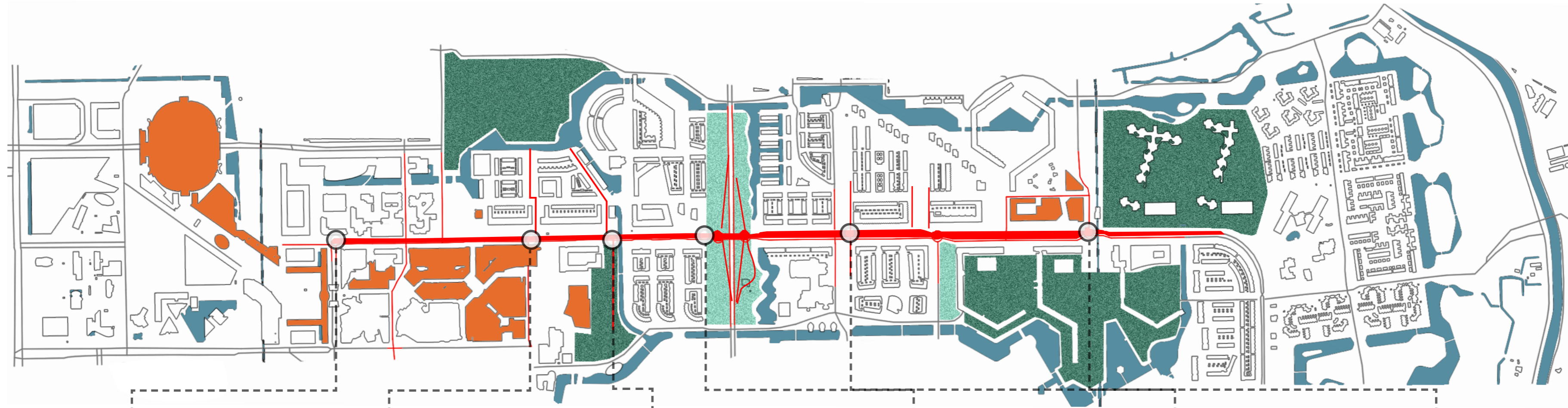
Open social space

Mixed-functional building

Water

Technical green

Recreational green



City center commercial



City center street



Park



Highway zone



Neighborhood connector



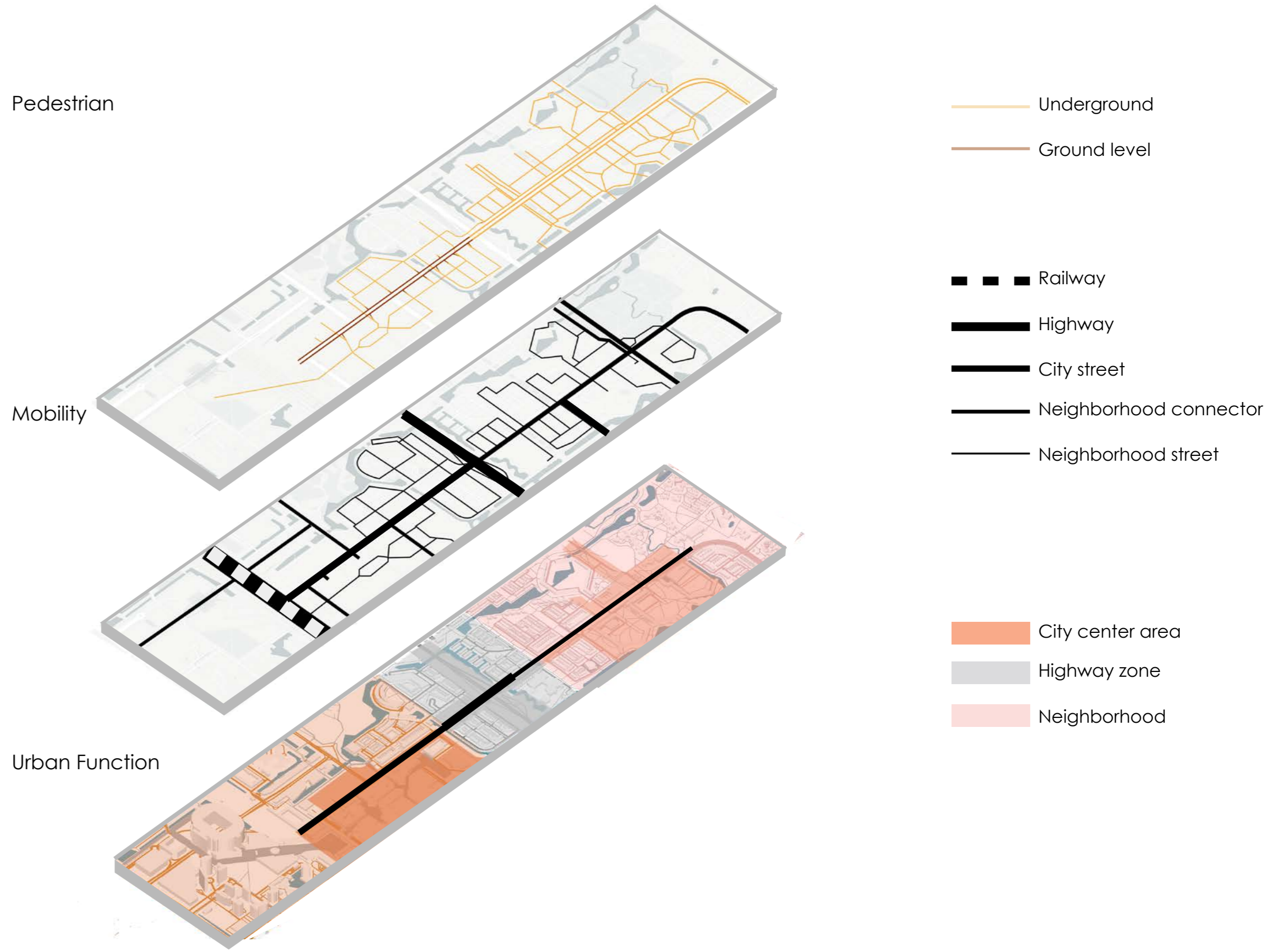
Neighborhood

CONTEXT INTRODUCTION



PROBLEM ANALYSIS

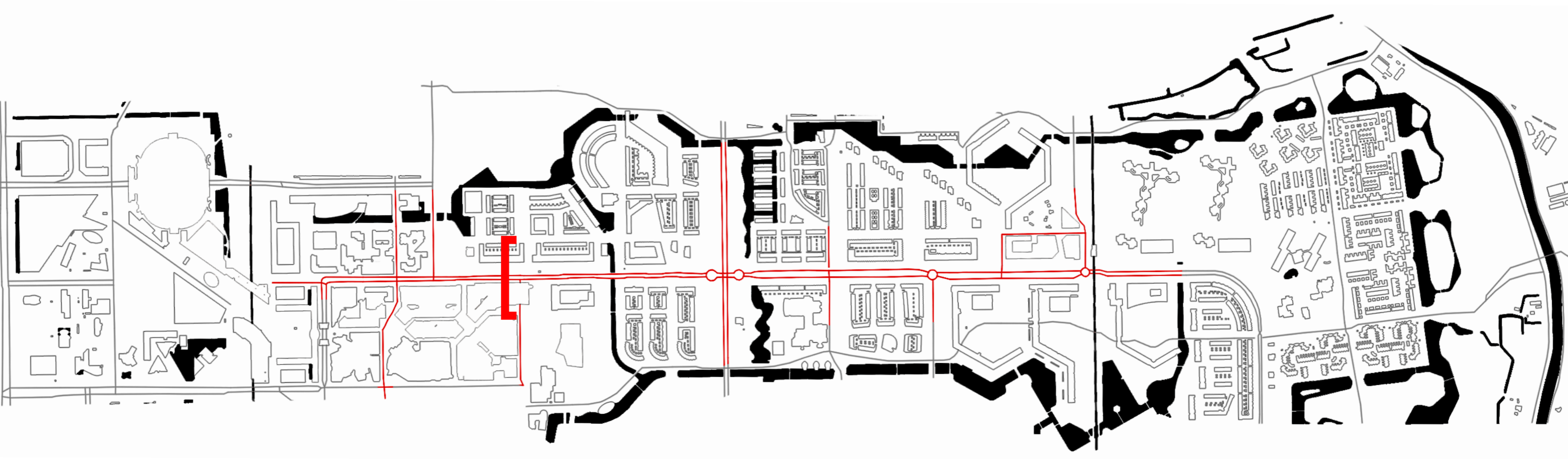
Street Assessment-Street type



PROBLEM ANALYSIS

Street Assessment-Street type


City street



PROBLEM ANALYSIS

Street Assessment-Street type

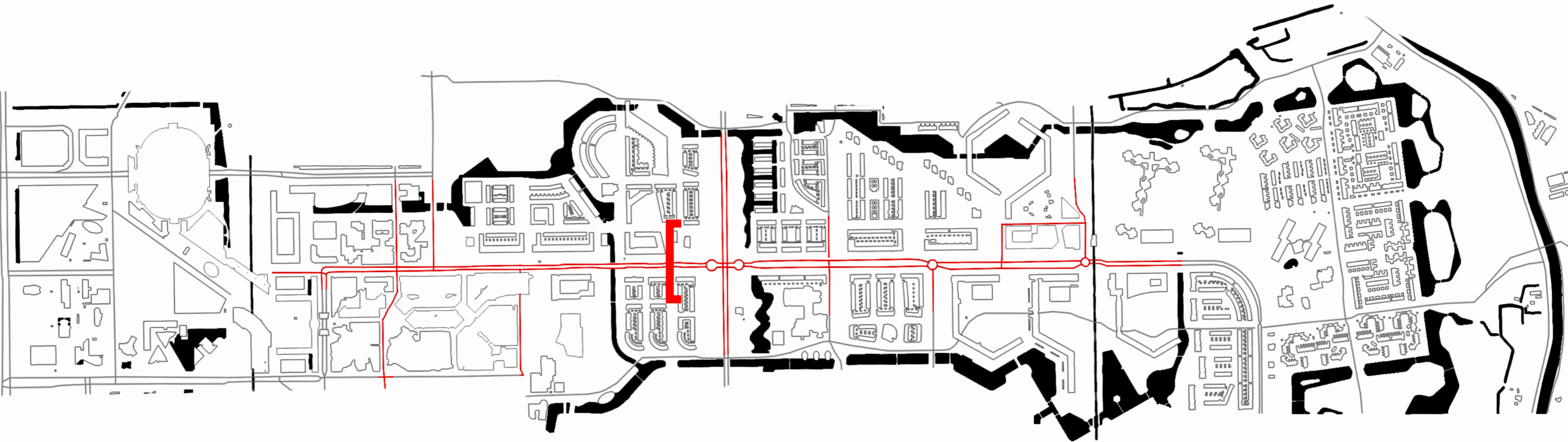
City street



PROBLEM ANALYSIS

Street Assessment-Street type


Highway



PROBLEM ANALYSIS

Street Assessment-Street type

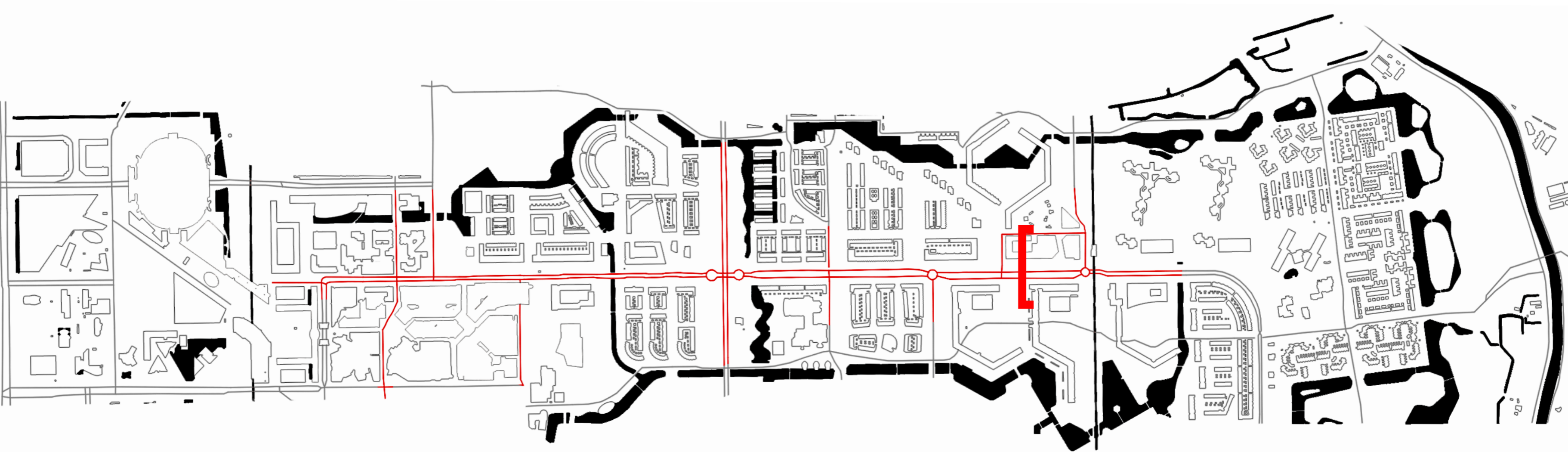
Highway



PROBLEM ANALYSIS

Street Assessment-Street type


Neighborhood street



PROBLEM ANALYSIS

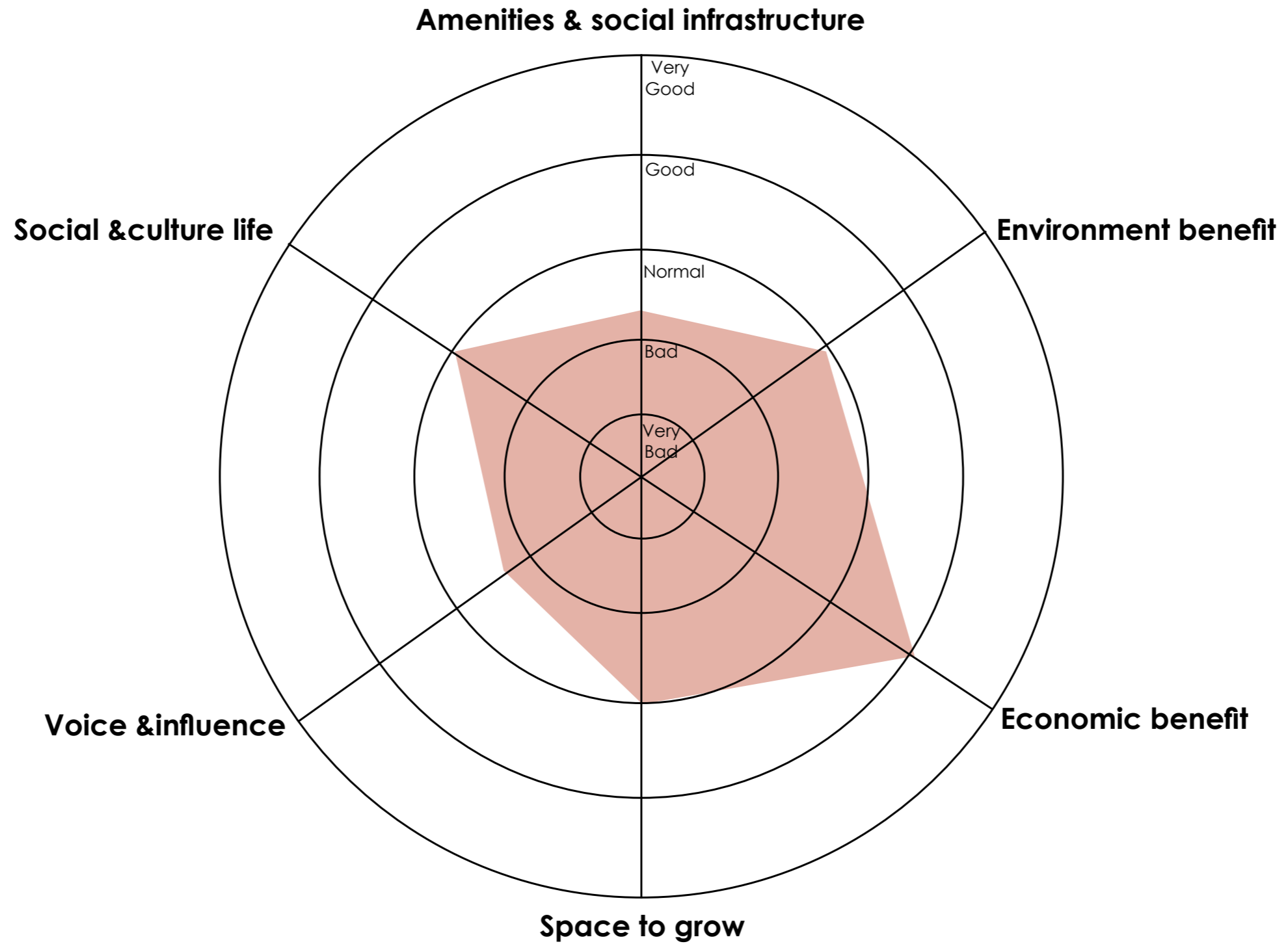
Street Assessment-Street type

Neighborhood street



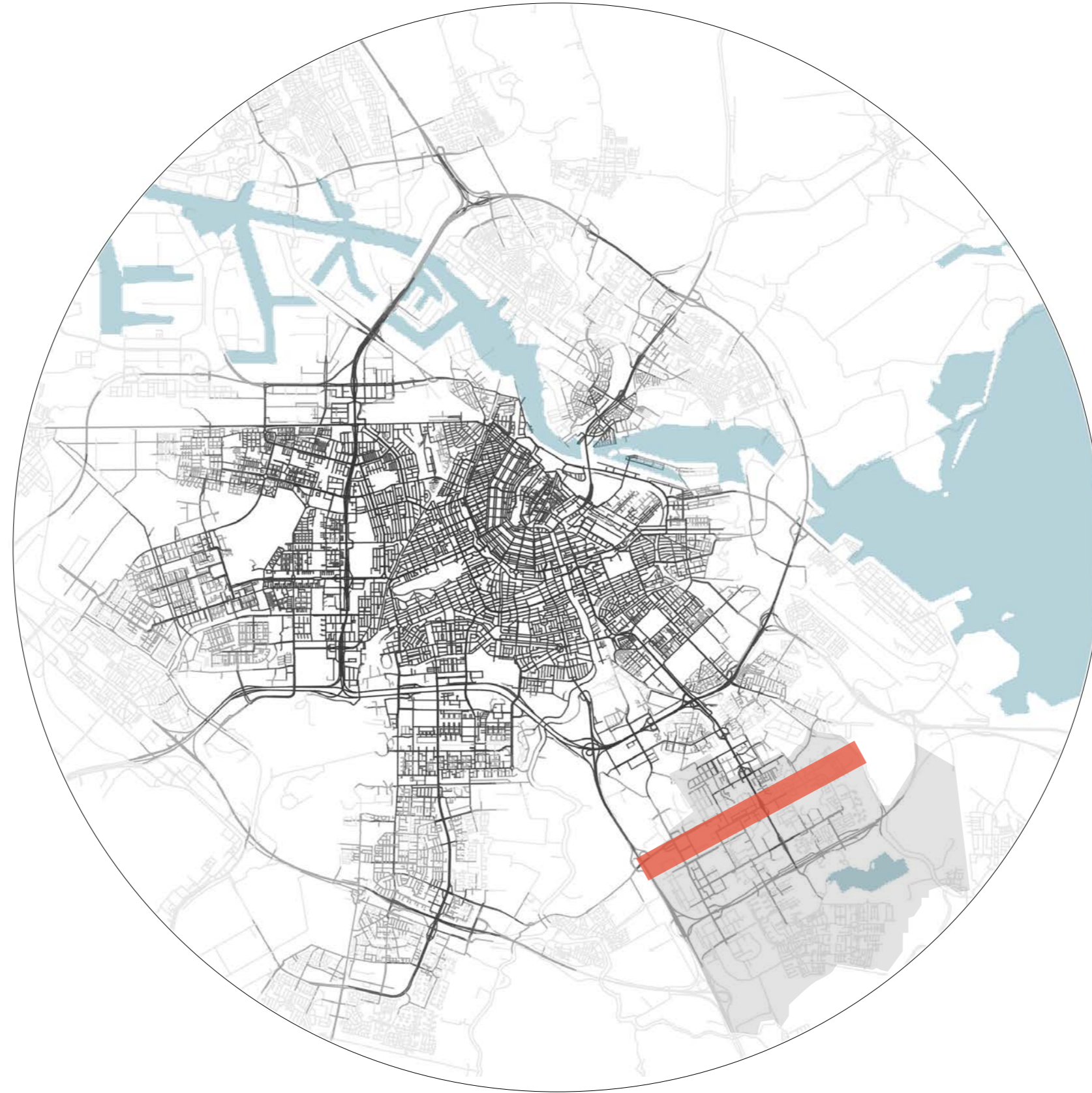
PROBLEM ANALYSIS

Street Assessment



PROBLEM ANALYSIS

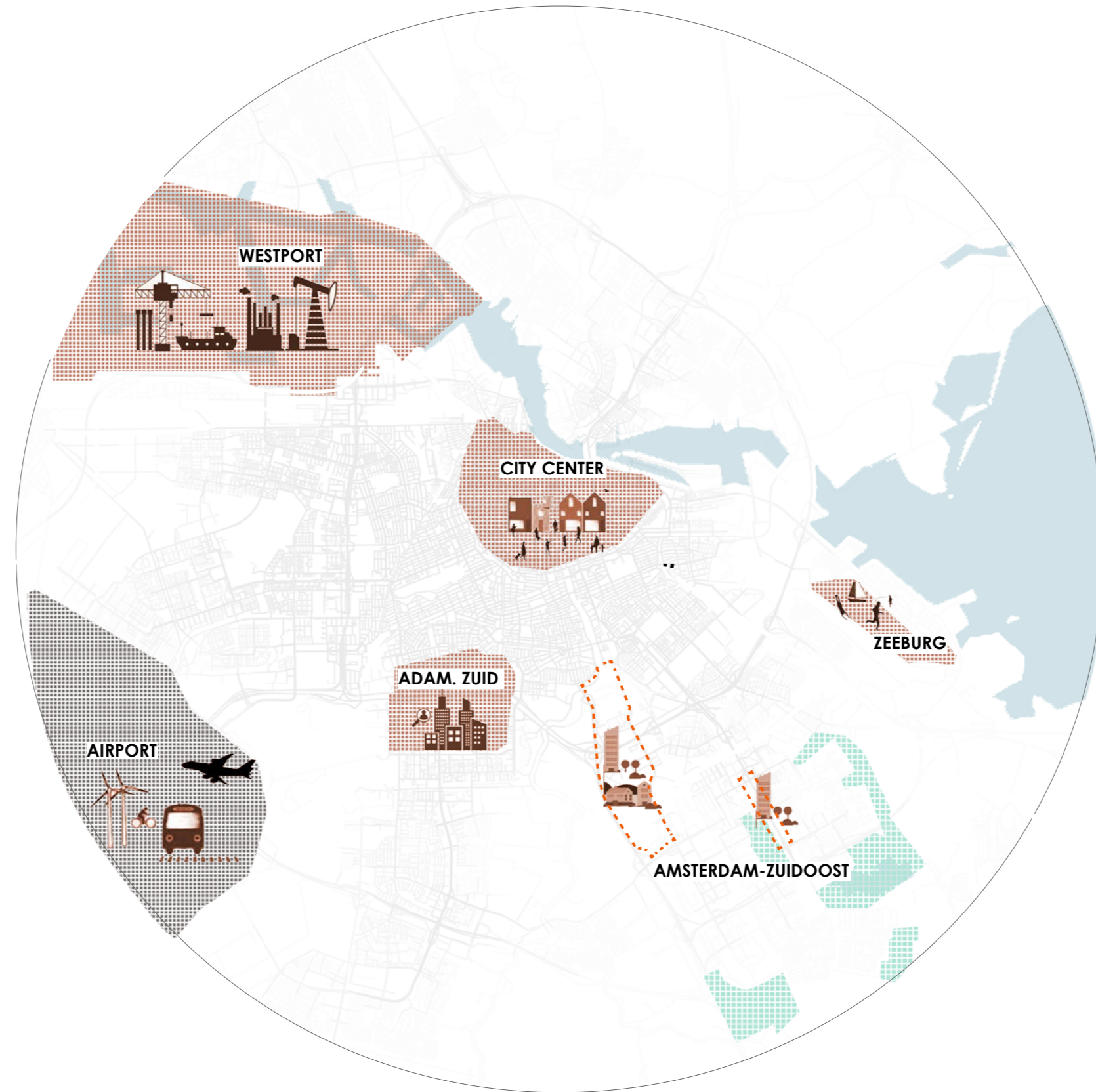
City Scale



PROBLEM ANALYSIS

City Scale-Urban function

- Requirement of jobs and recreation
- Adequate natural sources and parks
- City expansion towards Amsterdam center

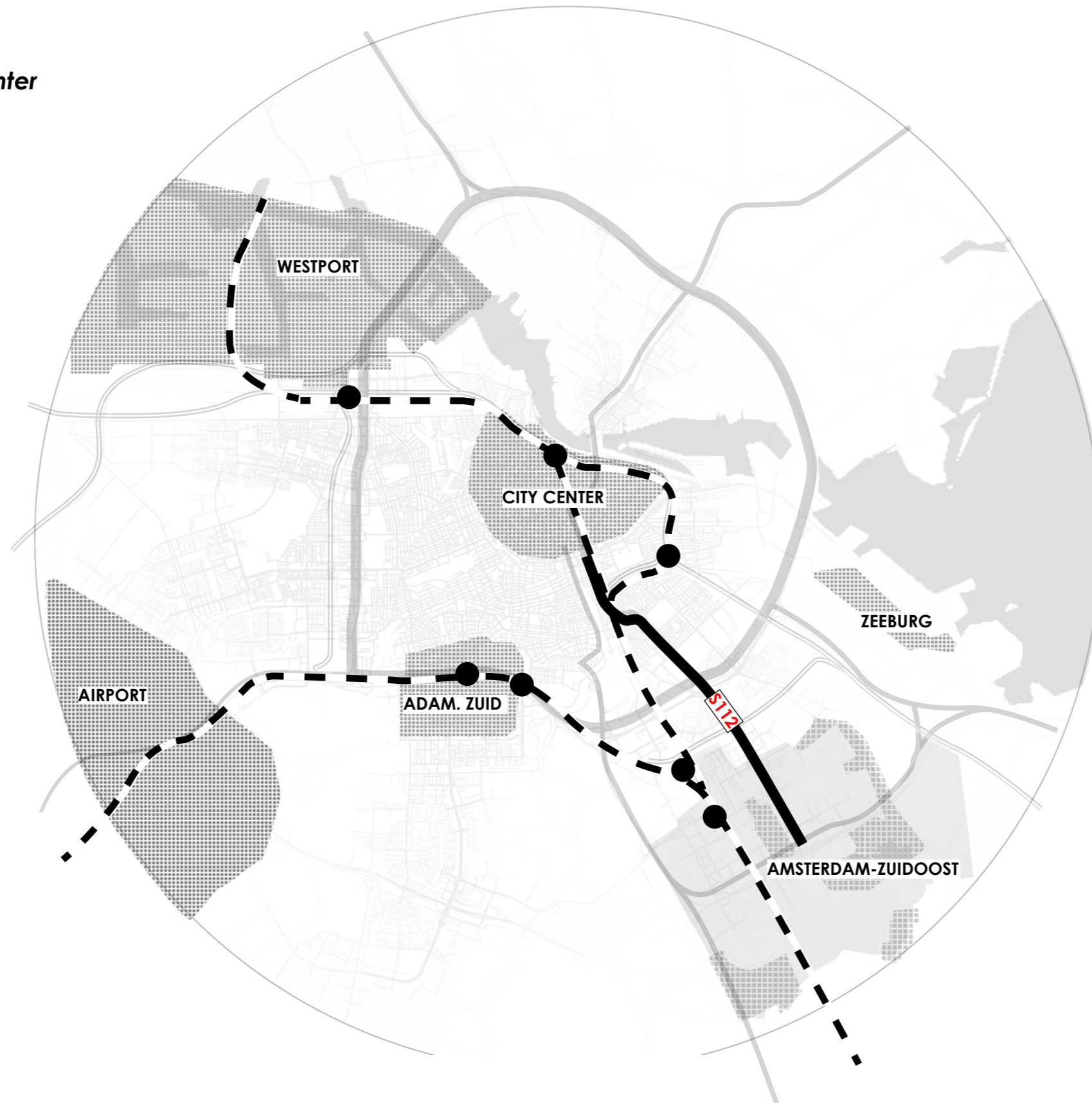


PROBLEM ANALYSIS

City Scale- Mobility

-S112 as the main corridor to Amsterdam center

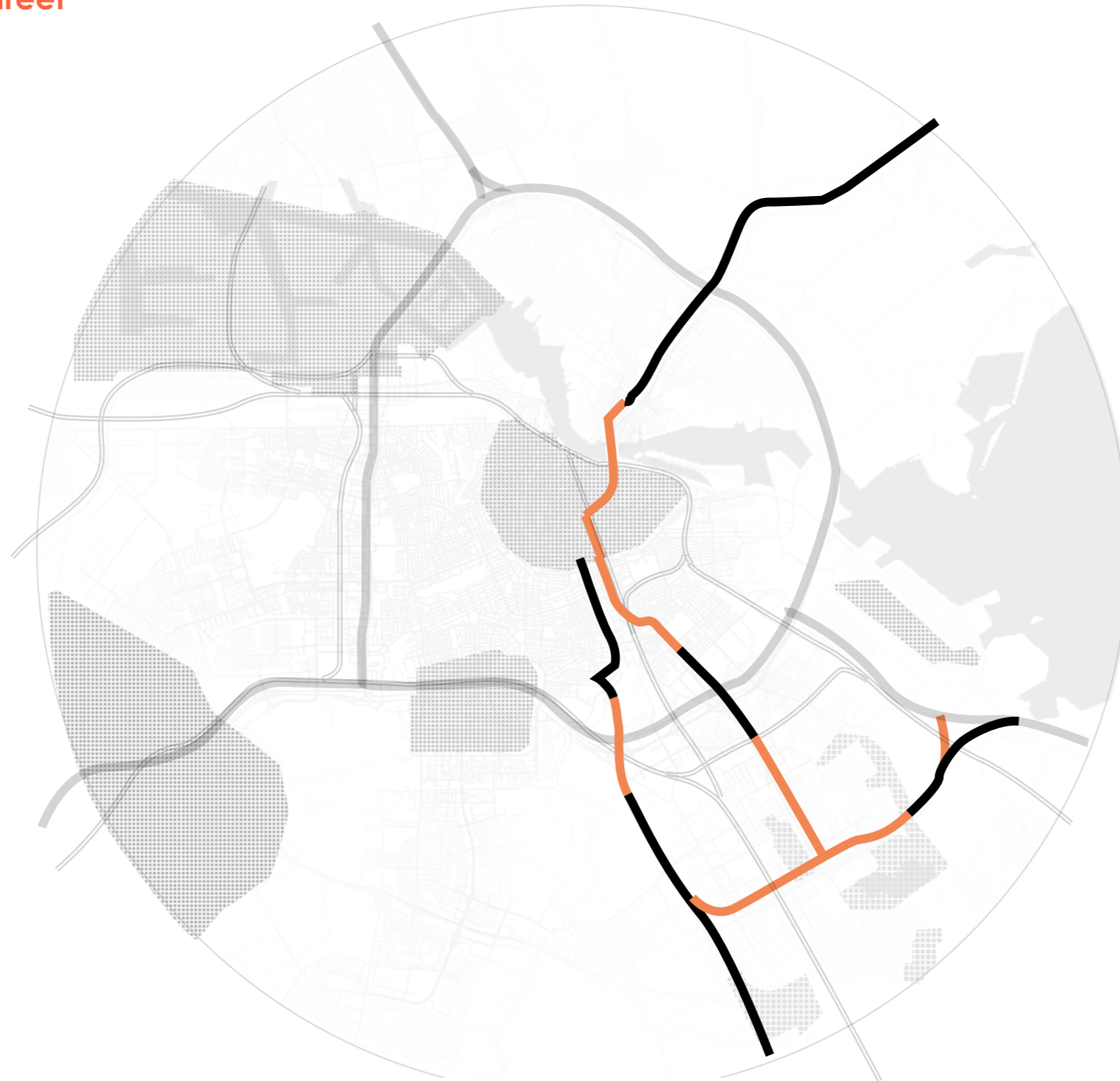
-Mainly rely on Railway



PROBLEM ANALYSIS

City Scale_Proposal for Symbiosis street

-Highway transformation



— Traffic corridor

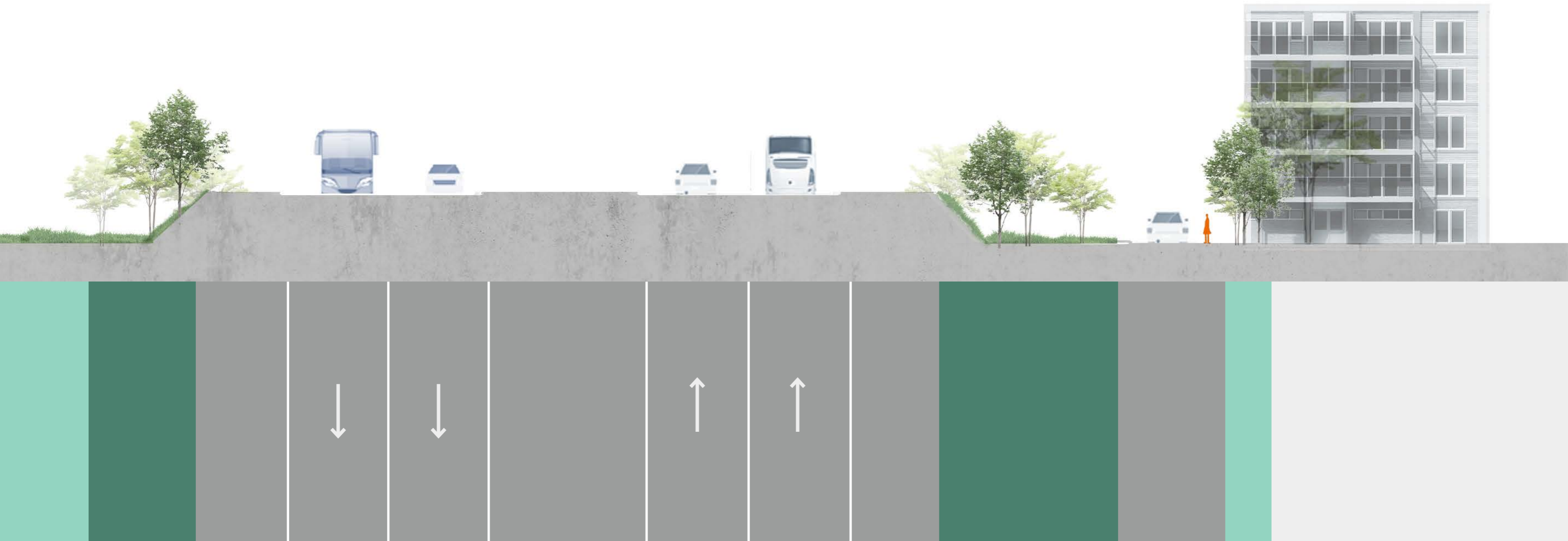
— New transformation

PROBLEM ANALYSIS

City Scale_Proposal for Symbiosis street

-Highway transformation

Before

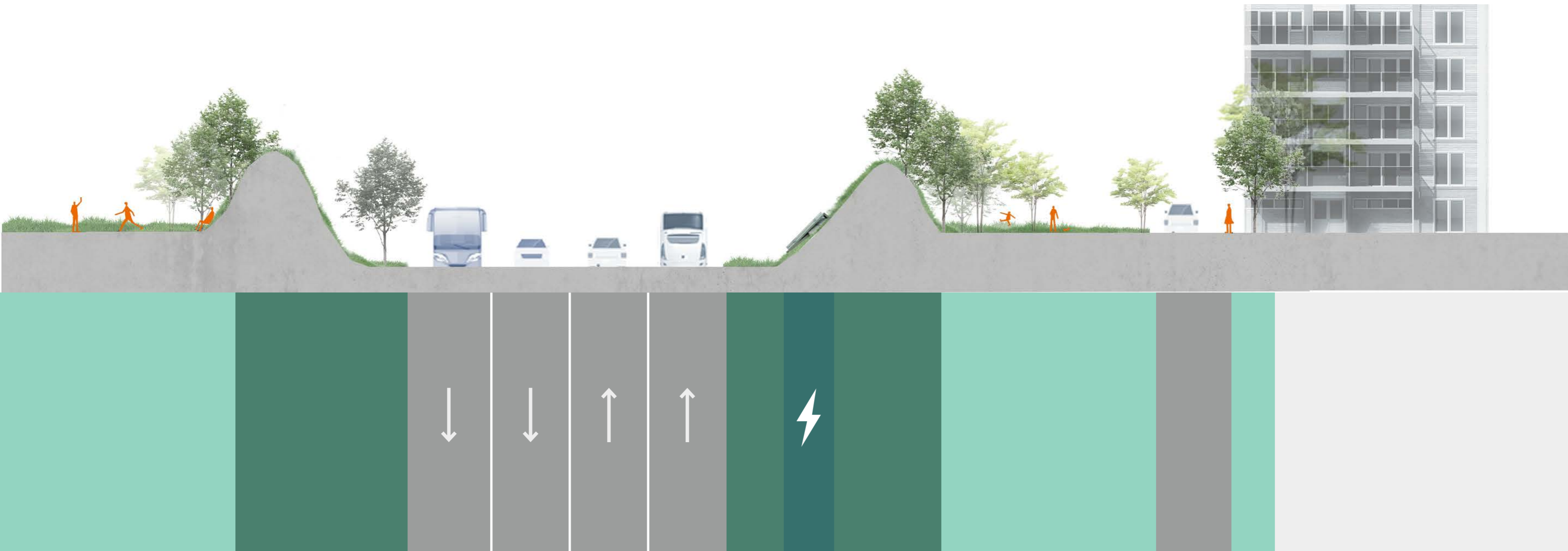


PROBLEM ANALYSIS

City Scale_Proposal for Symbiosis street

-Highway transformation

After




PROBLEM ANALYSIS

City Scale_Proposal for Symbiosis street

-Highway transformation

After



PROBLEM ANALYSIS

City Scale_Proposal for Fluid street

-Highway/City street transformation



— Traffic corridor

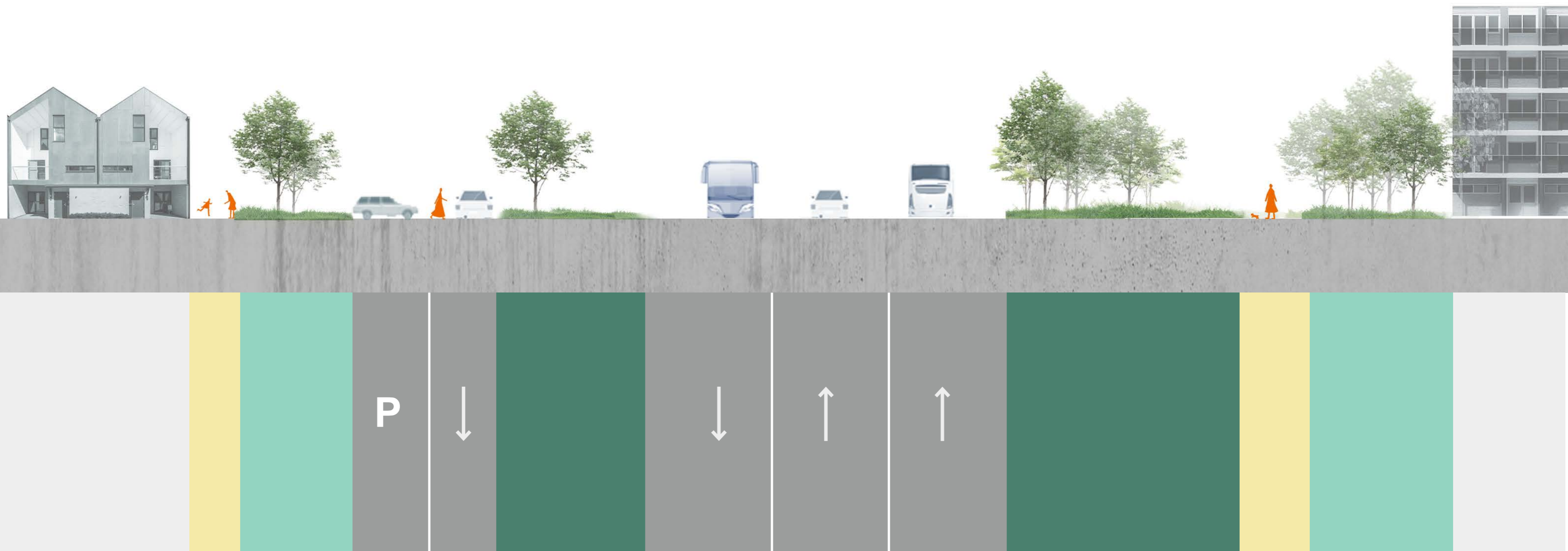
— Urban projects corridor

PROBLEM ANALYSIS

City Scale_Proposal for Fluid street

-Highway/City street transformation

Before

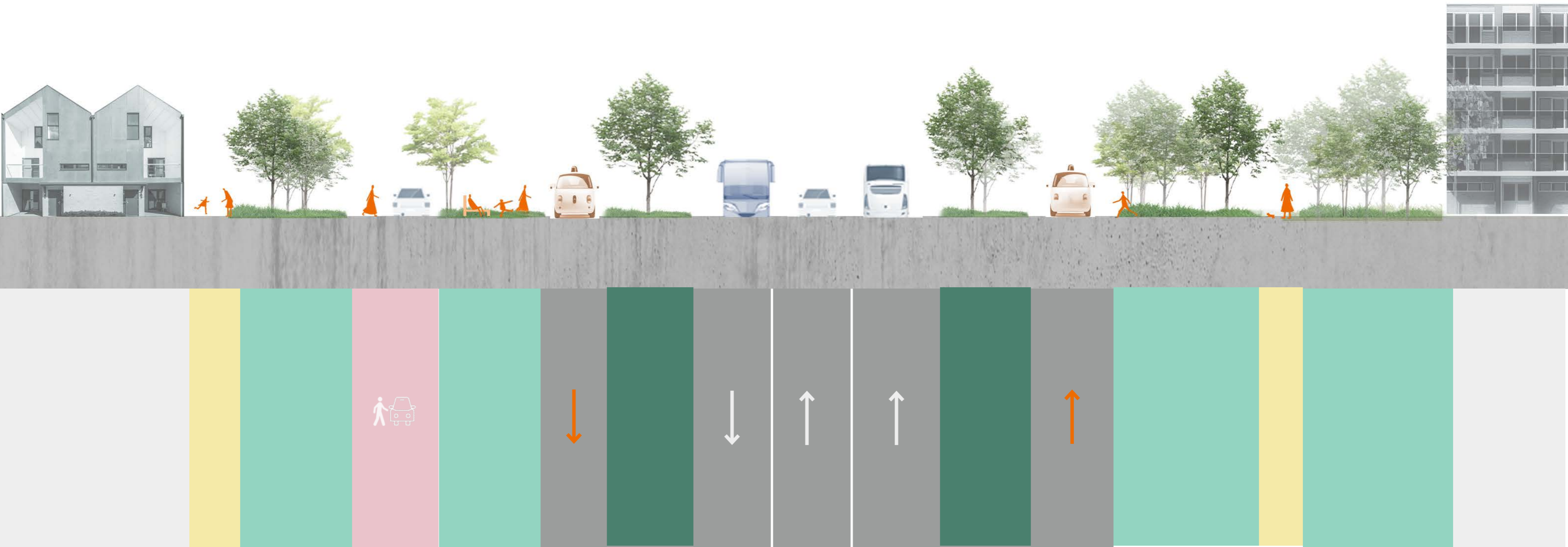


PROBLEM ANALYSIS

City Scale_Proposal for Fluid street

-Highway/City street transformation

After



PROBLEM ANALYSIS

Local Scale

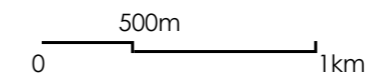
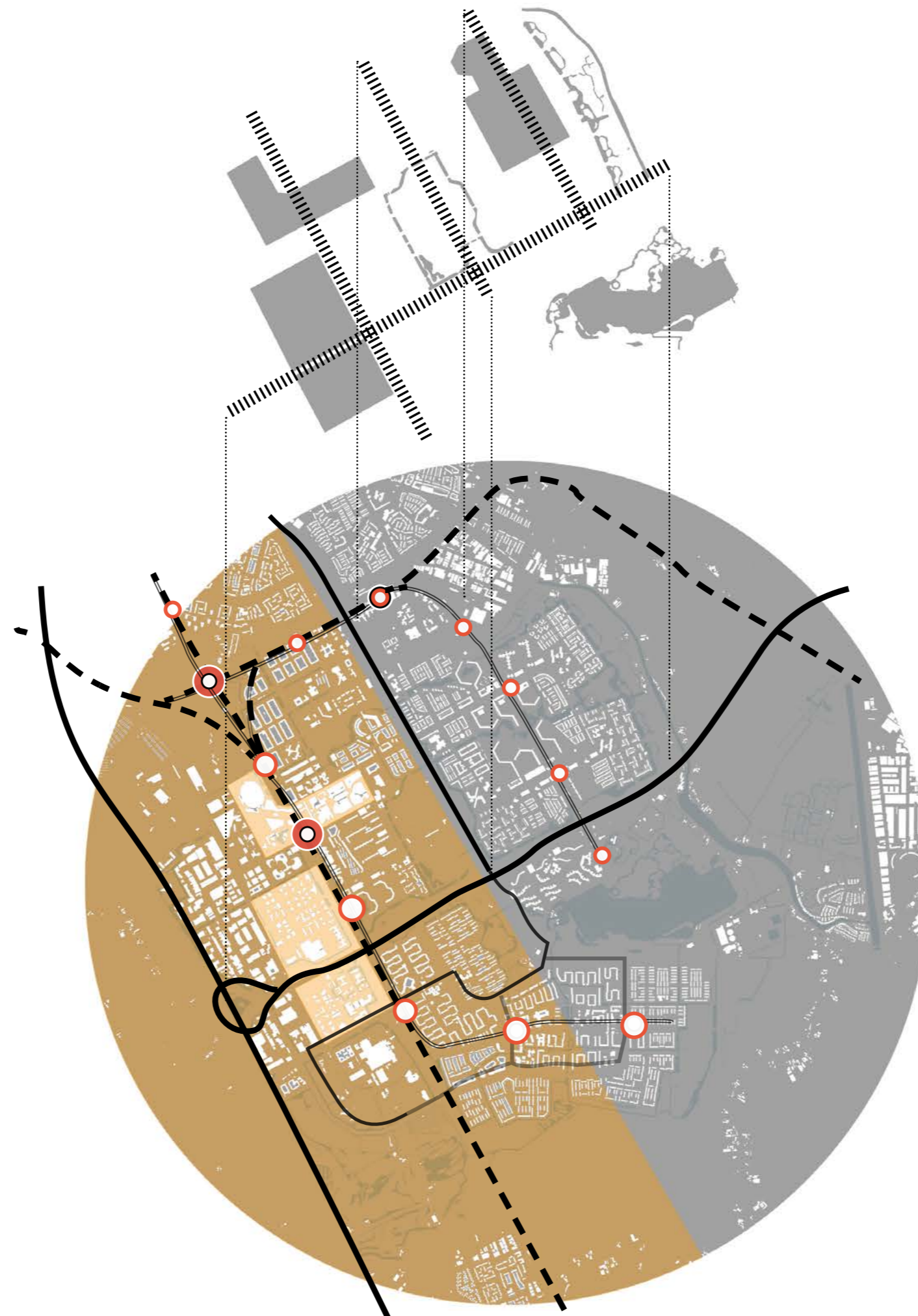
-Variety of values



PROBLEM ANALYSIS

Local Scale

- Separated urban blocks
- Unbalanced use of public transportation

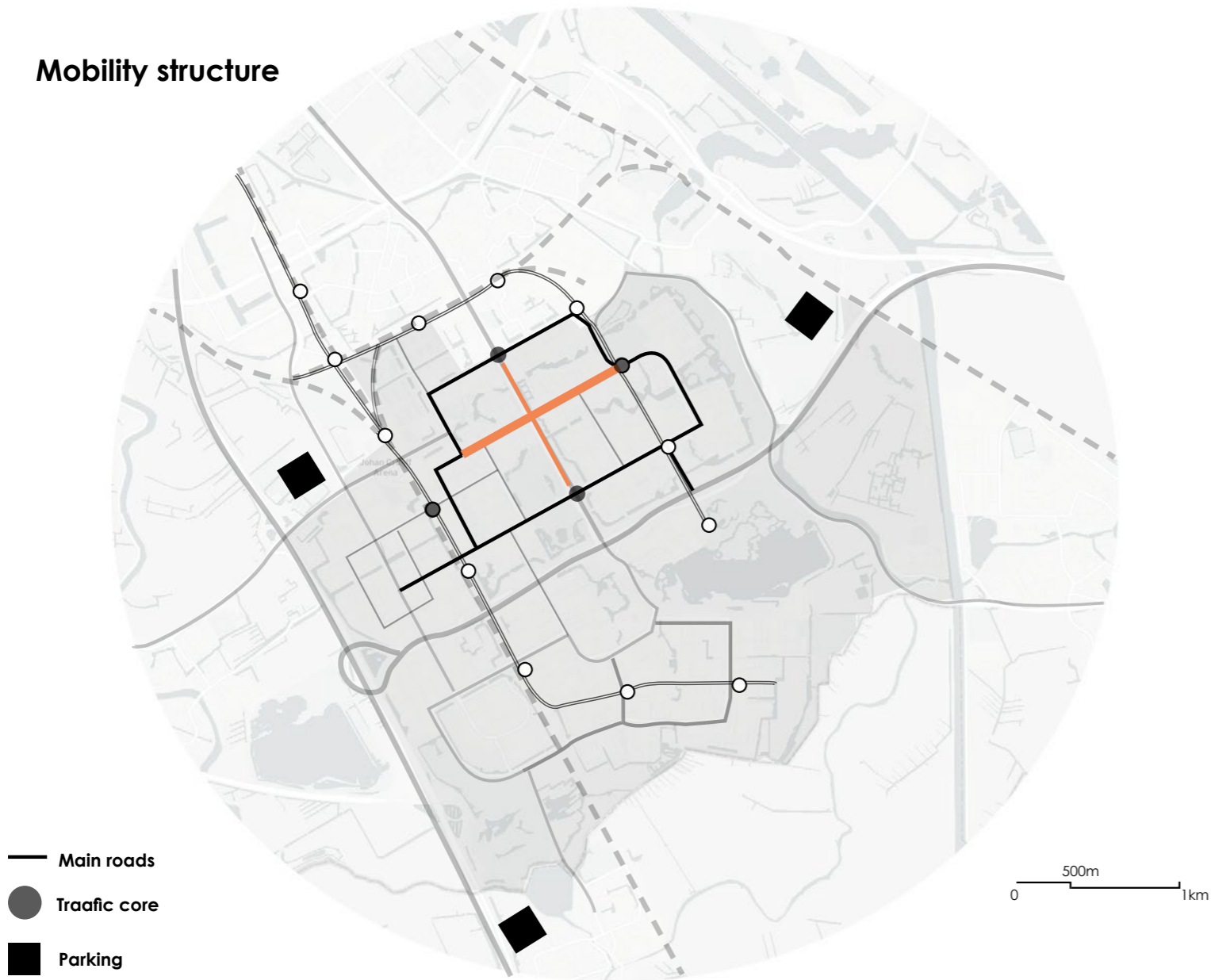


- Railway
- Metro
- Metro stop
- Railway stop

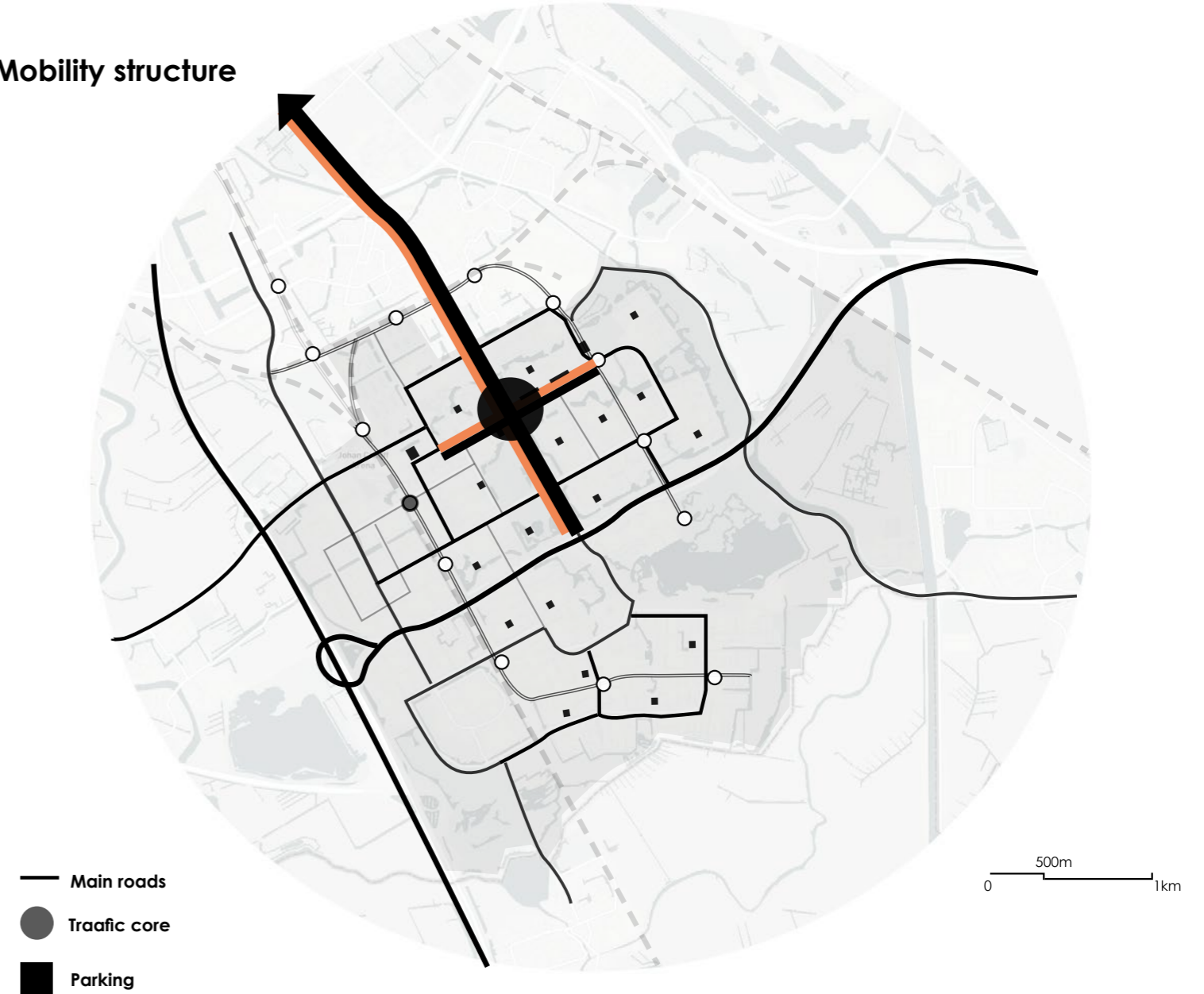
PROBLEM ANALYSIS

Local Scale_Proposal for two scenarios

Mobility structure



Mobility structure



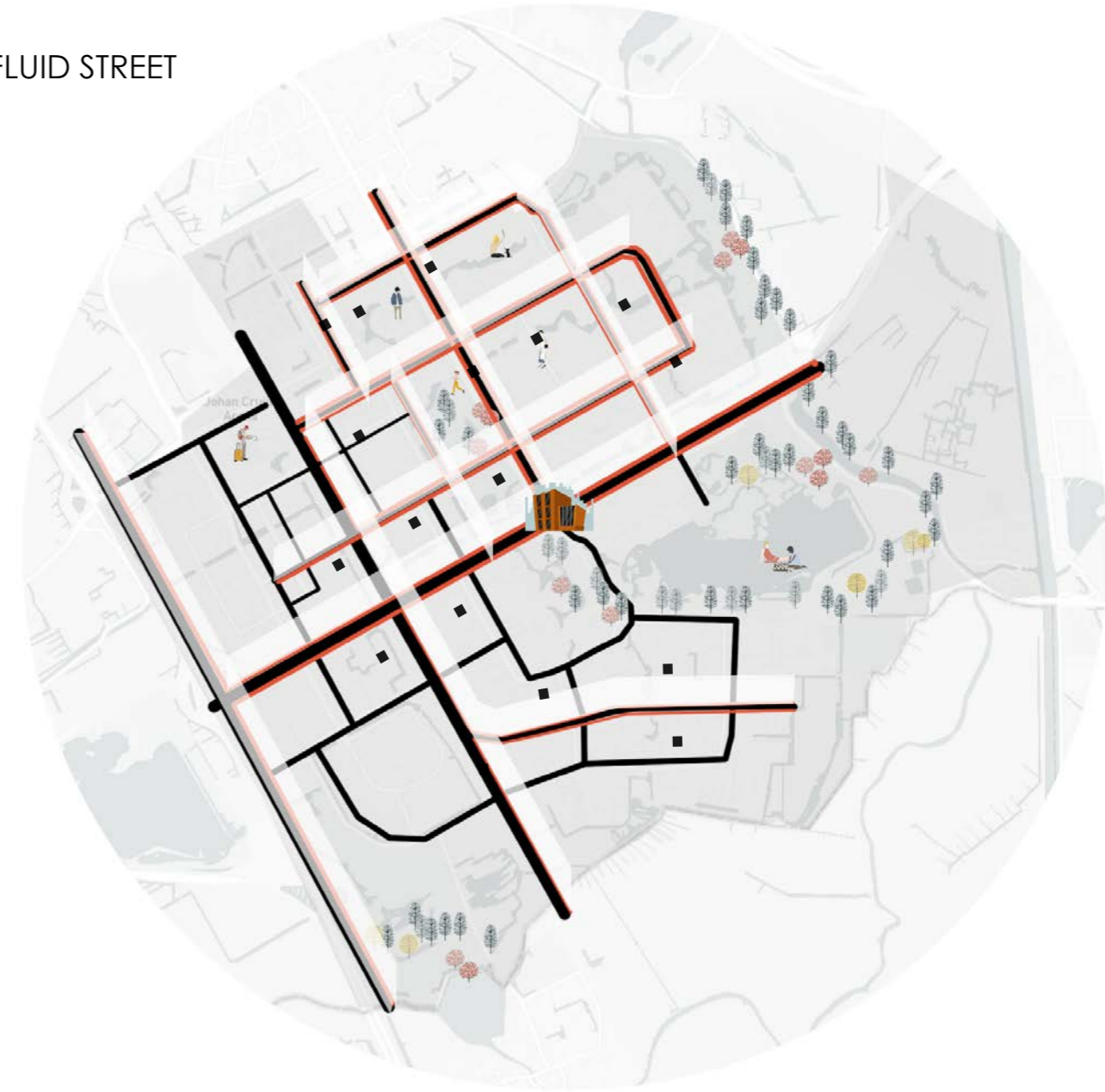
PROBLEM ANALYSIS

Local Scale_Proposal for fluid street

SYMBIOSIS STREET



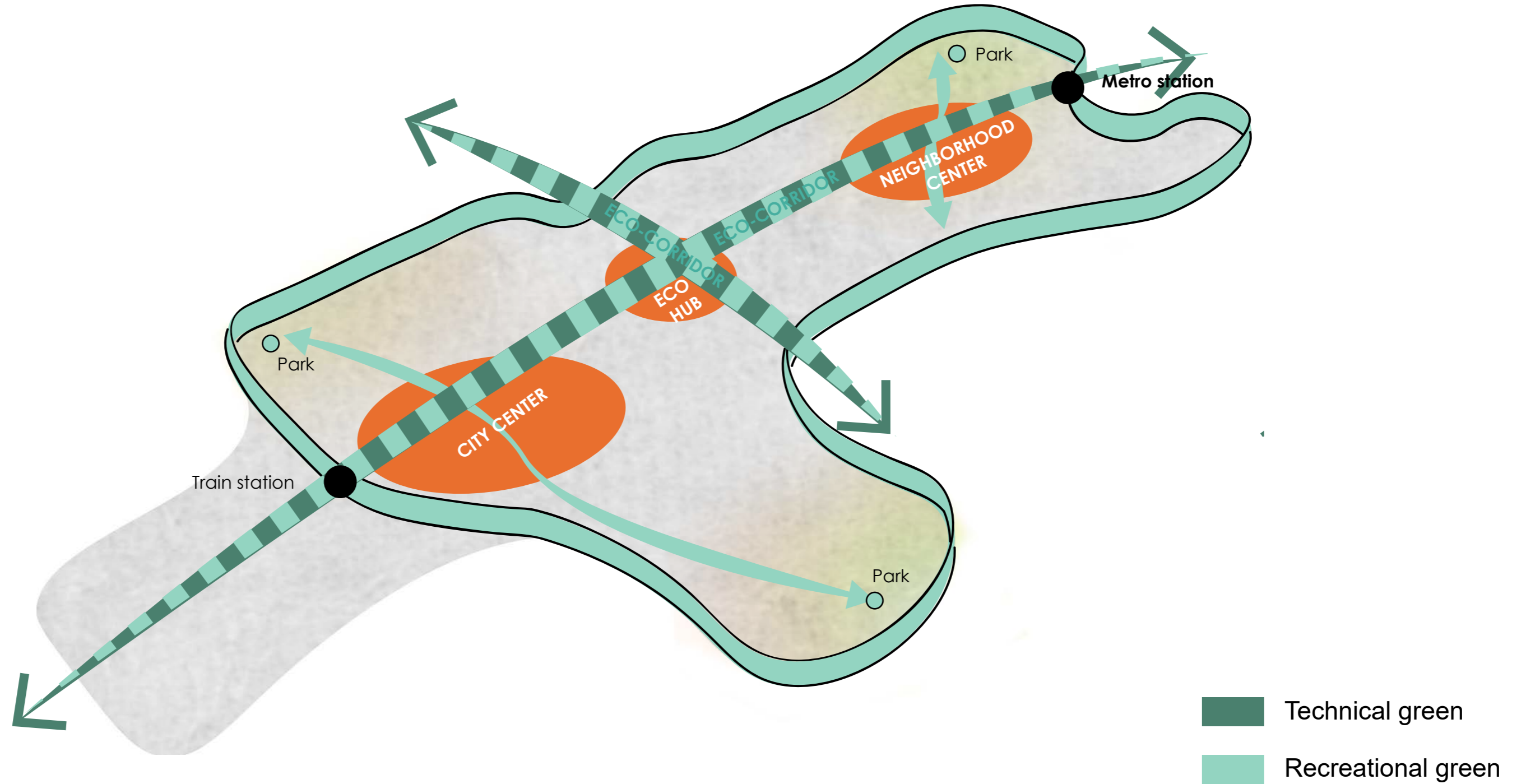
FLUID STREET



■ Parking

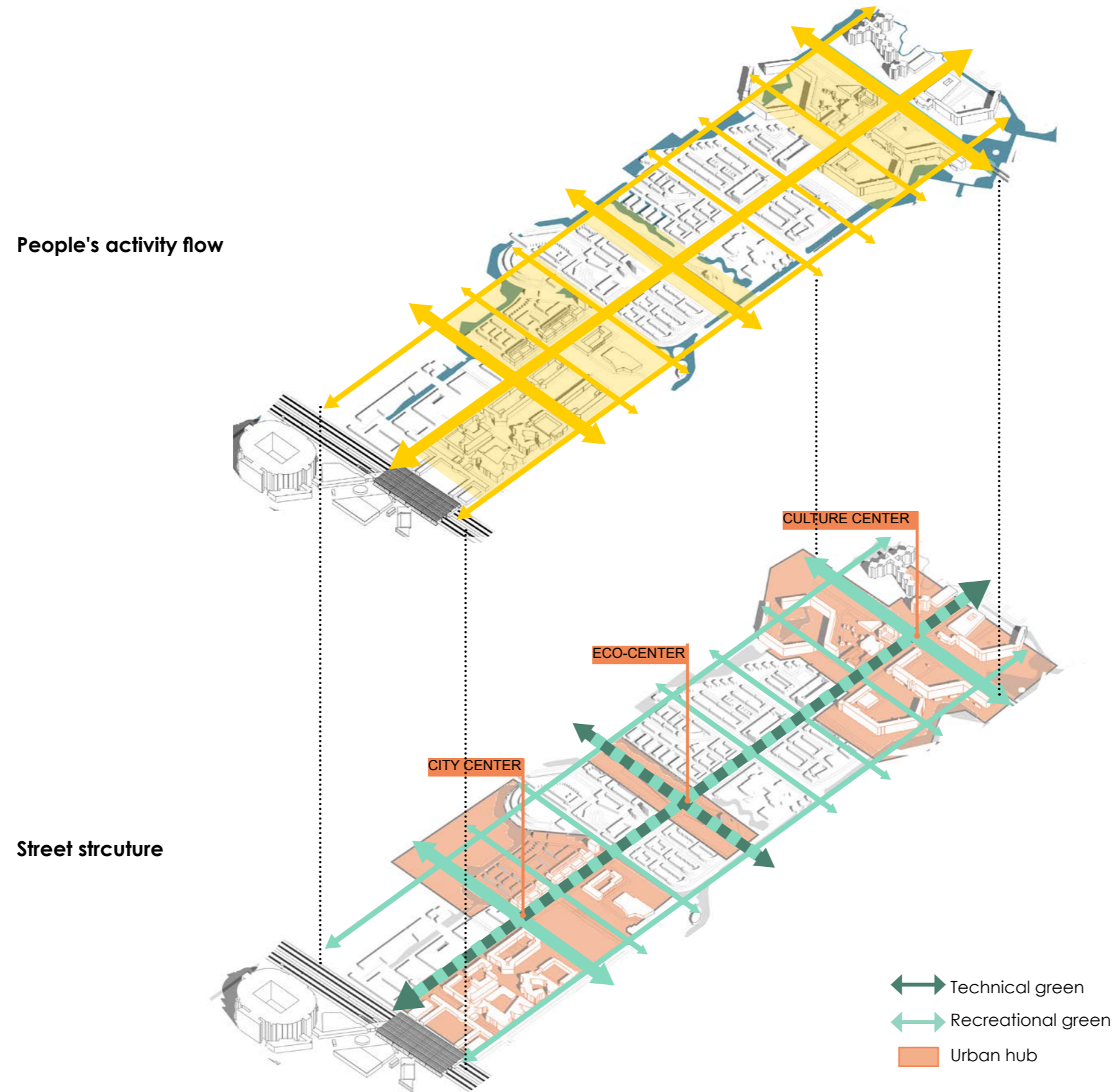
STREET DESIGN

Symbiosis street_conceptual design



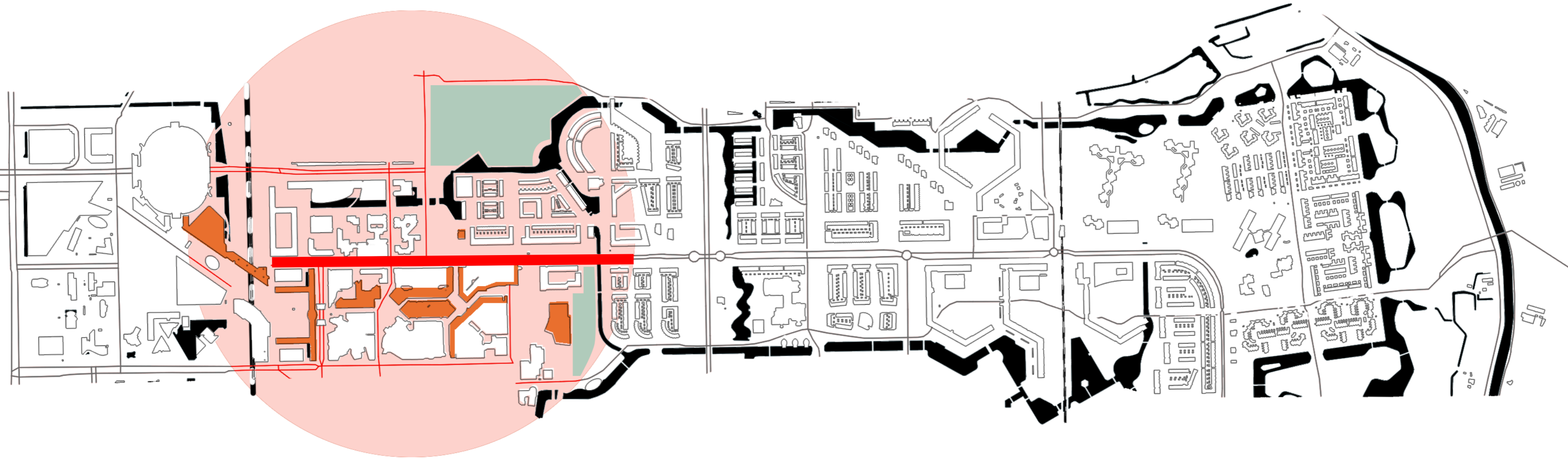
STREET DESIGN

Symbiosis street_conceptual design



STREET DESIGN

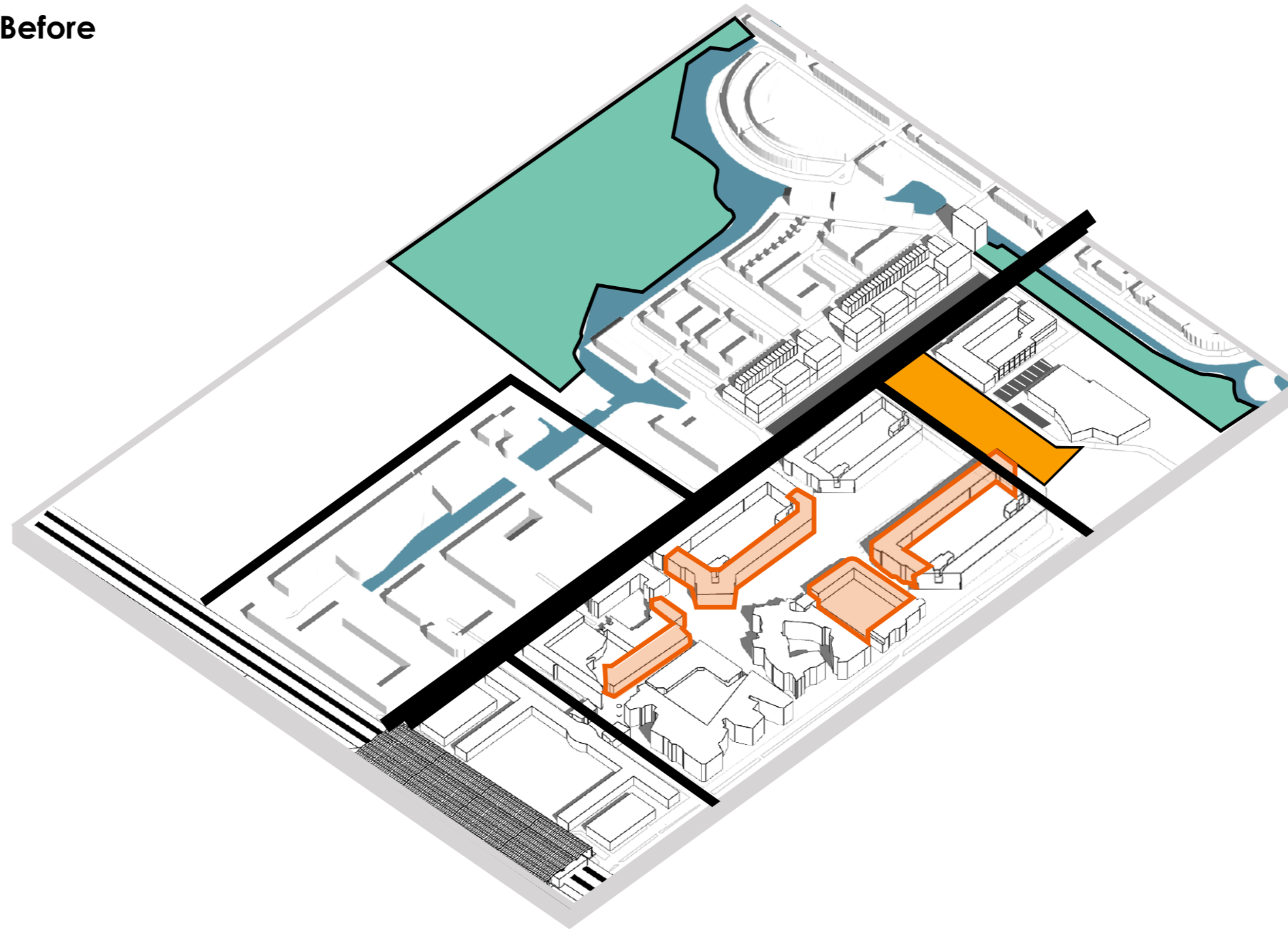
Symbiosis street_city center



STREET DESIGN

Symbiosis street_city center

Before

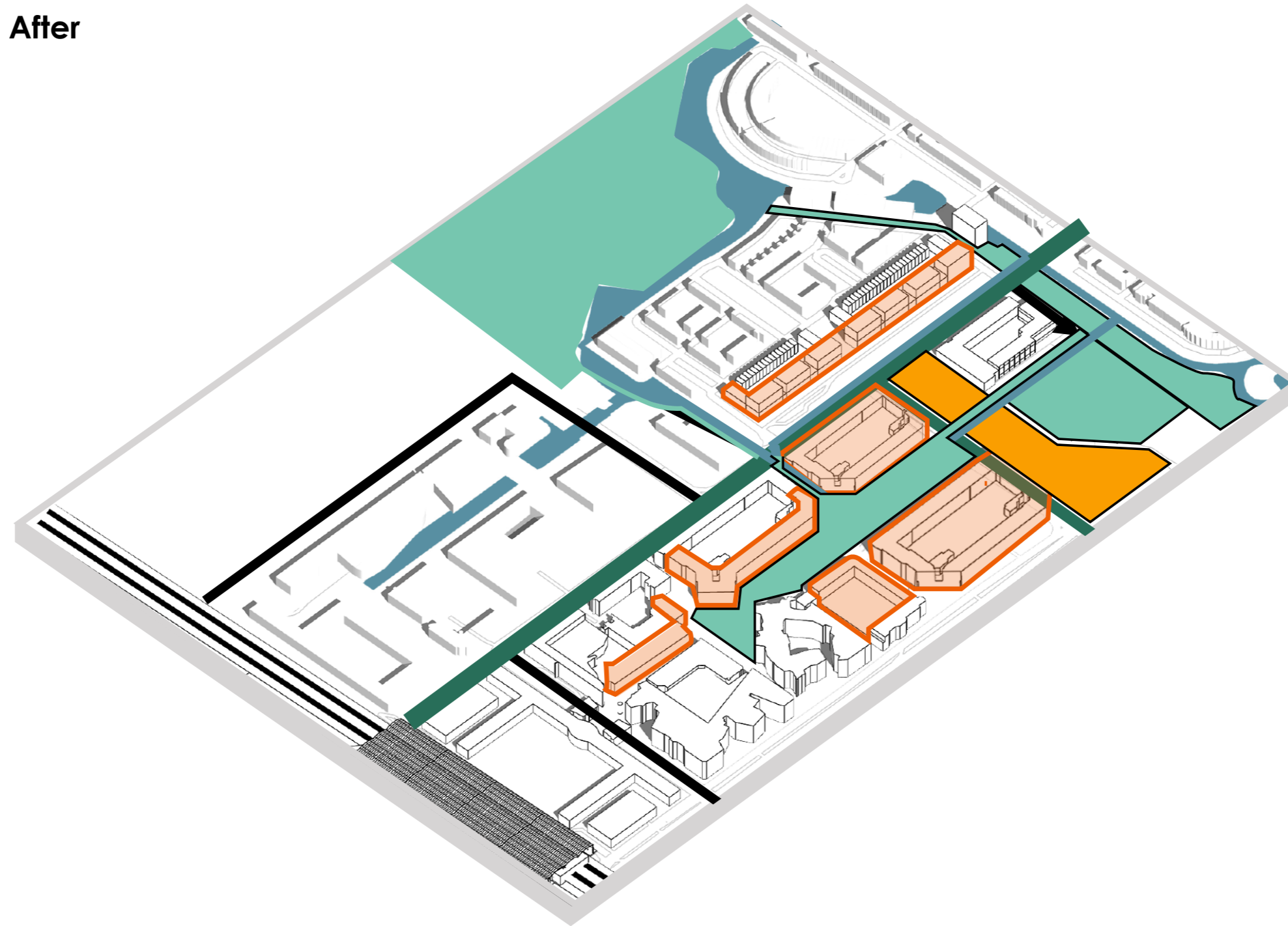


- Mixed-functional building
- Open social space
- Technical green
- Water
- Recreational green

STREET DESIGN

Symbiosis street_city center

After



- Mixed-functional building
- Open social space
- Technical green
- Water
- Recreational green

STREET DESIGN

Symbiosis street_city center


Before



STREET DESIGN

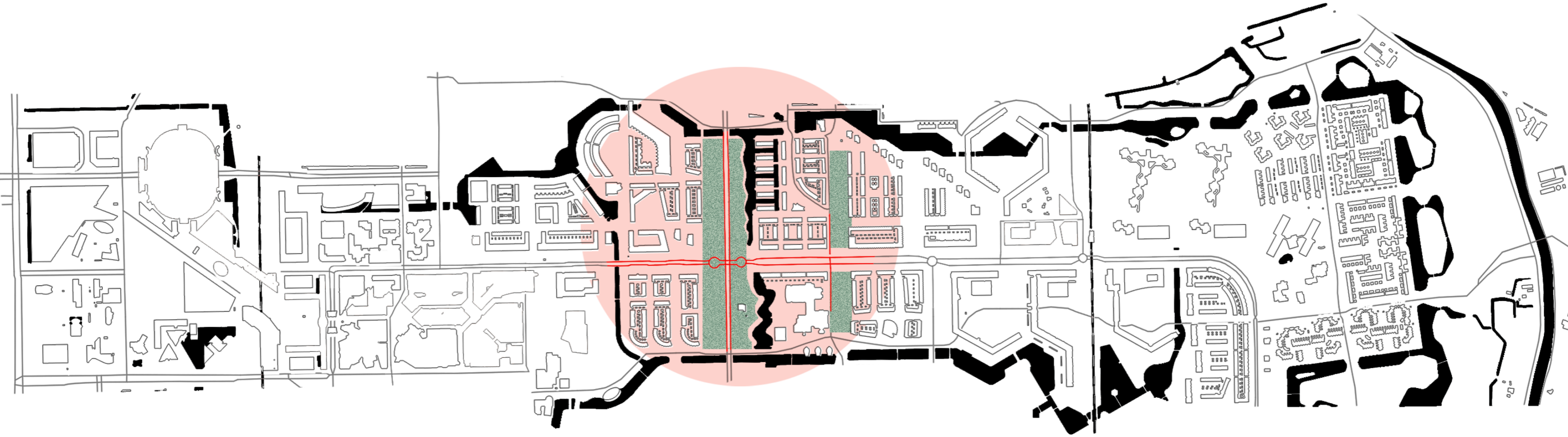
Symbiosis street_city center

After



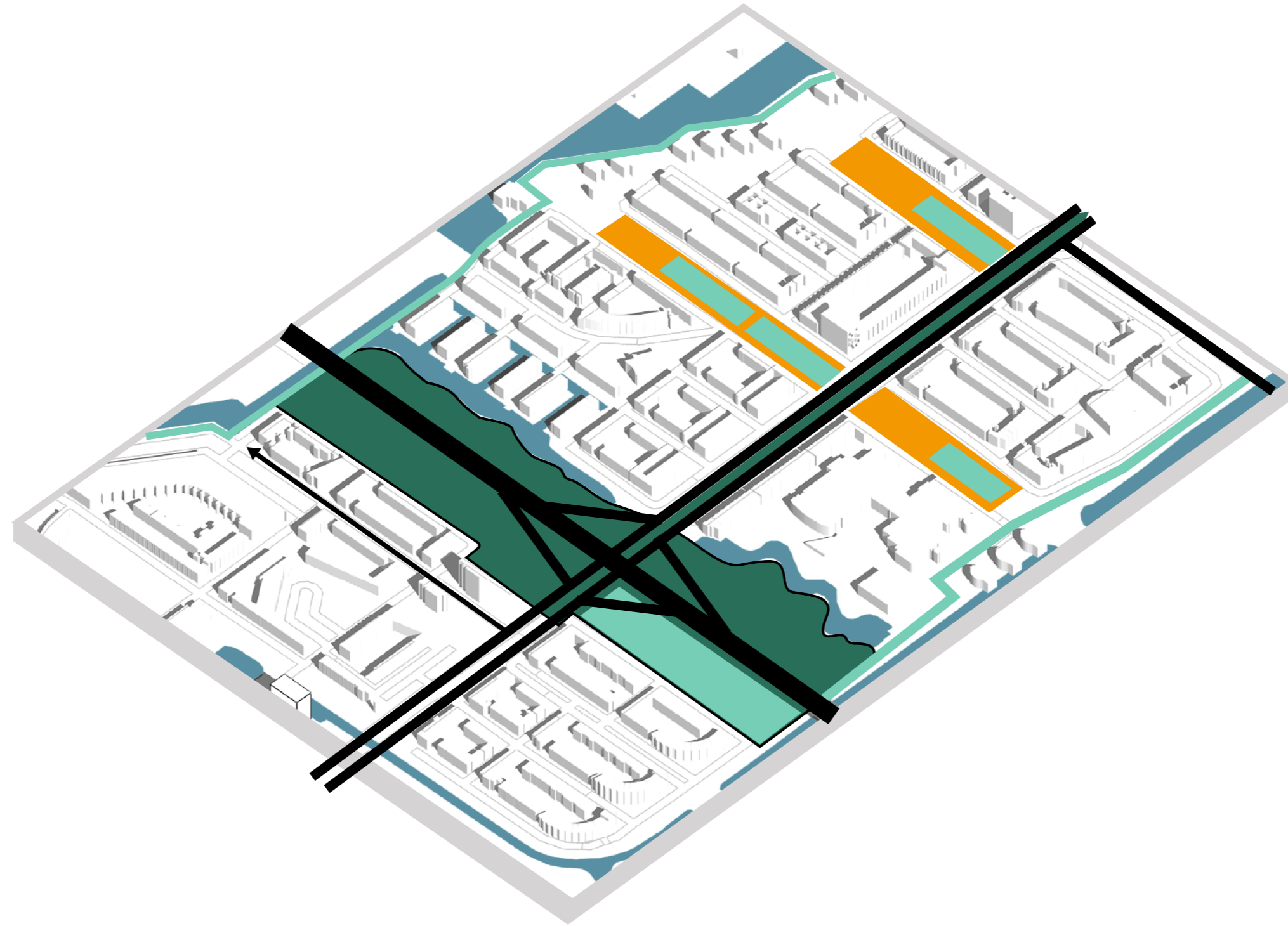
STREET DESIGN

Symbiosis street_Highway area



STREET DESIGN

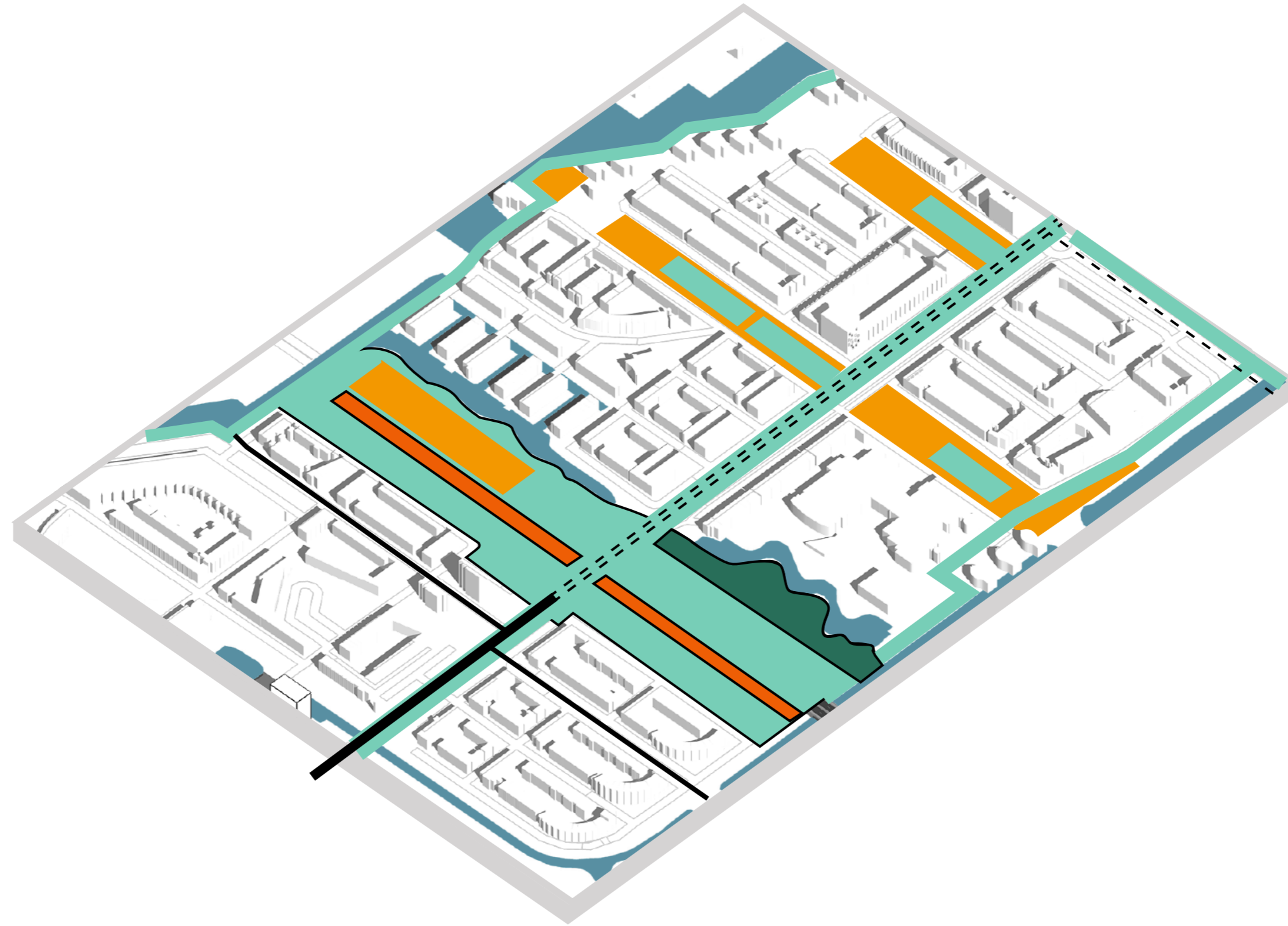
Symbiosis street_Highway area



- Mixed-functional building
- Open social space
- Technical green
- Water
- Recreational green

STREET DESIGN

Symbiosis street_Highway area

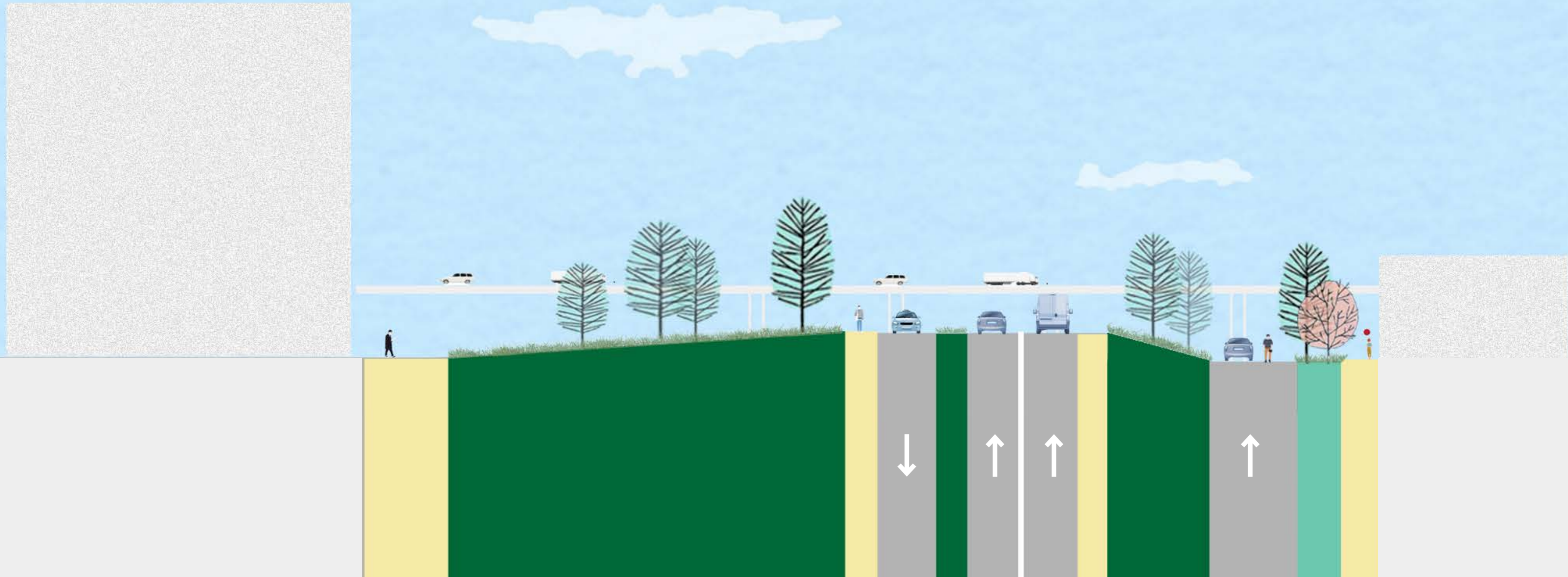


- Mixed-functional building
- Open social space
- Technical green
- Water
- Recreational green

STREET DESIGN

Symbiosis street_Highway area

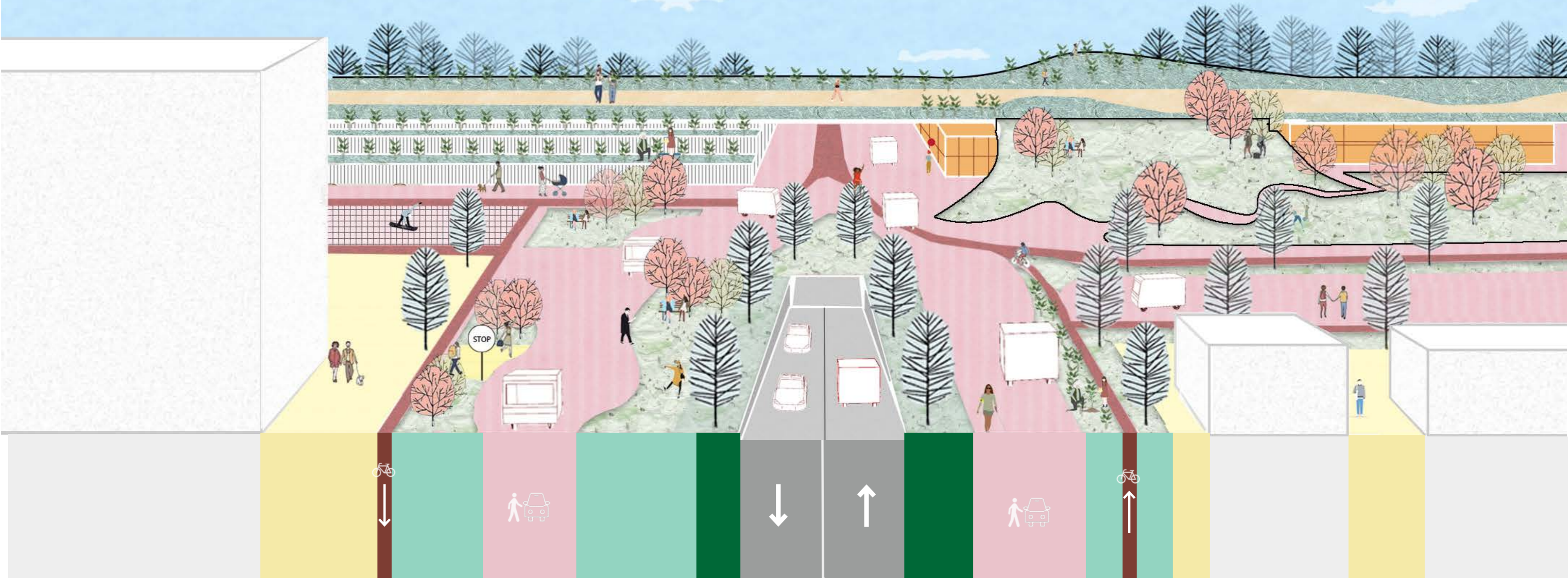
Before



STREET DESIGN

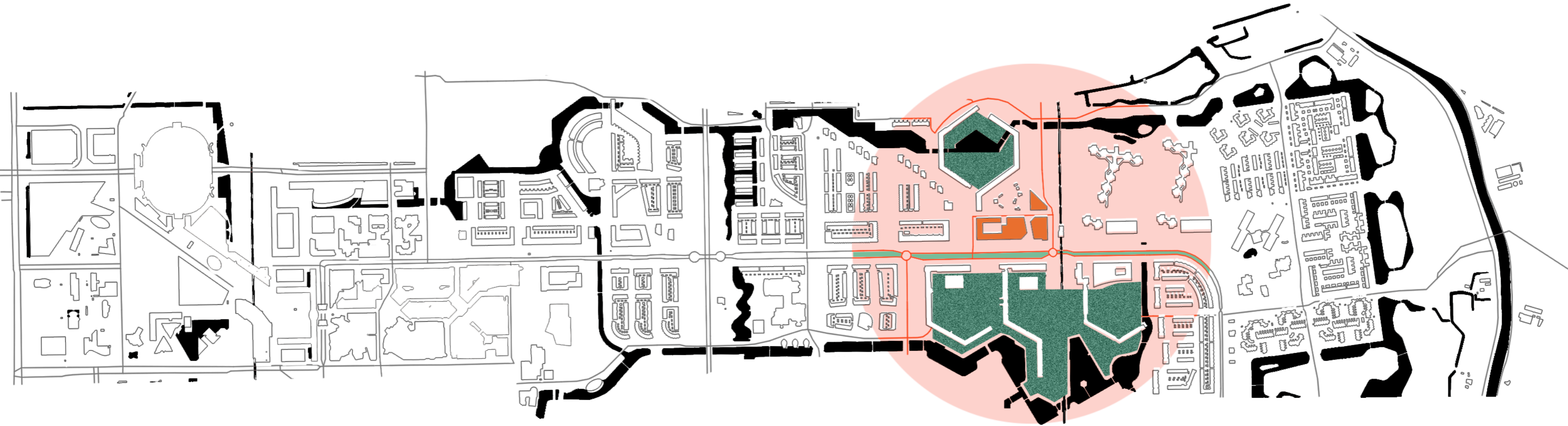
Symbiosis street_Highway area

After



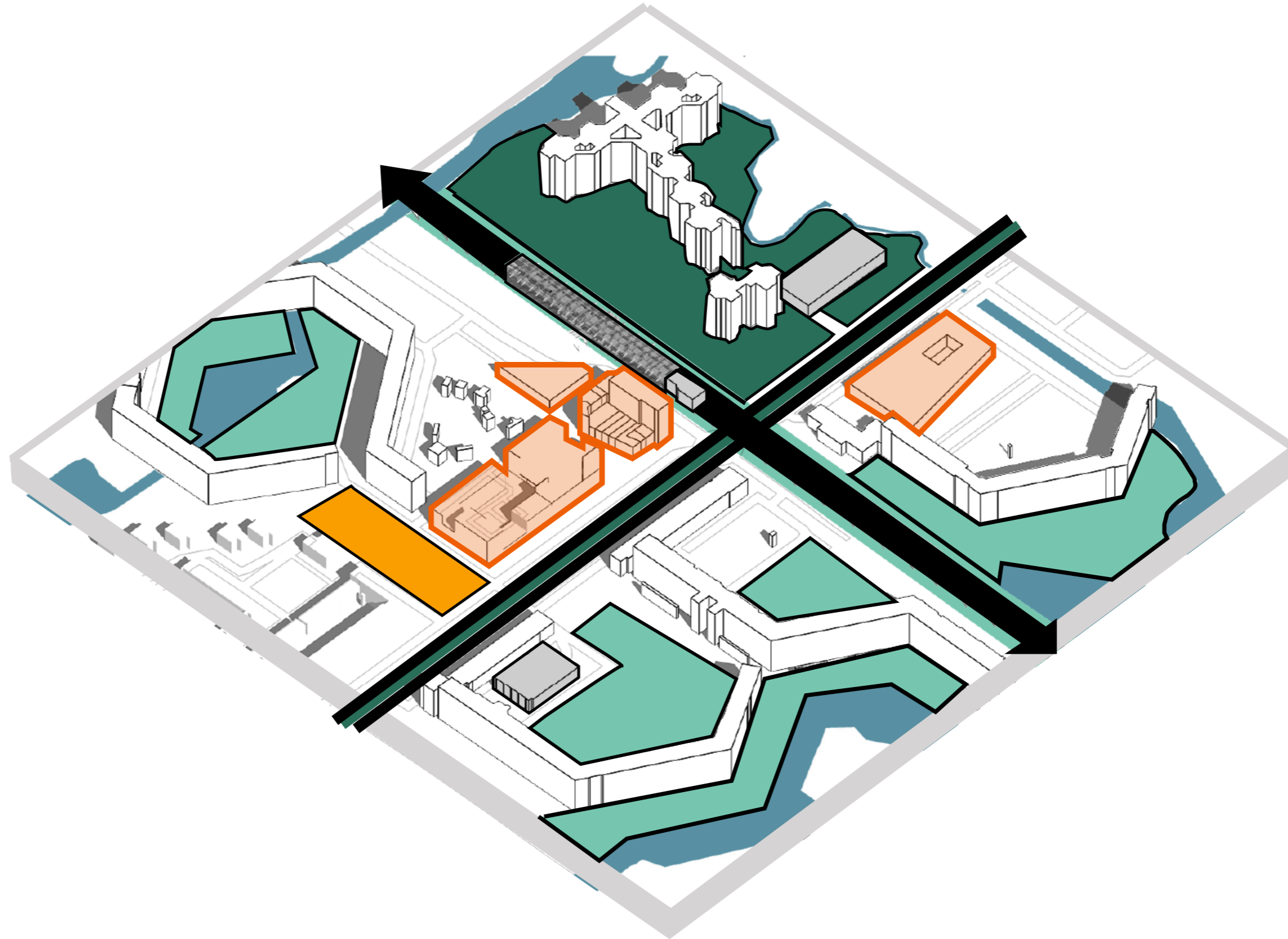
STREET DESIGN

Street Scale_Neighborhood



STREET DESIGN

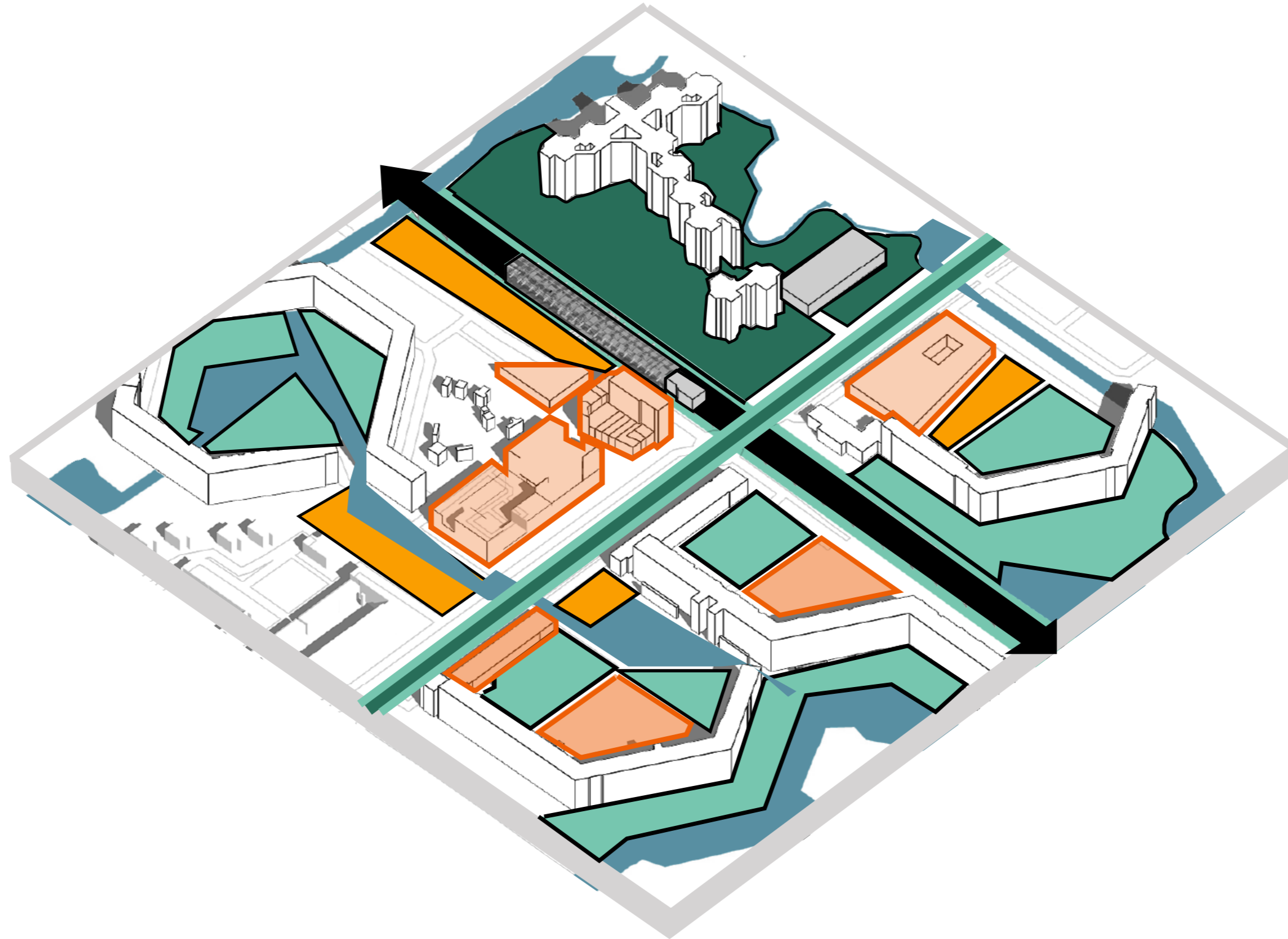
Street Scale_Neighborhood



- Mixed-functional building
- Open social space
- Technical green
- Water
- Recreational green

STREET DESIGN

Street Scale_Neighborhood



STREET DESIGN

Symbiosis street_Neighborhood

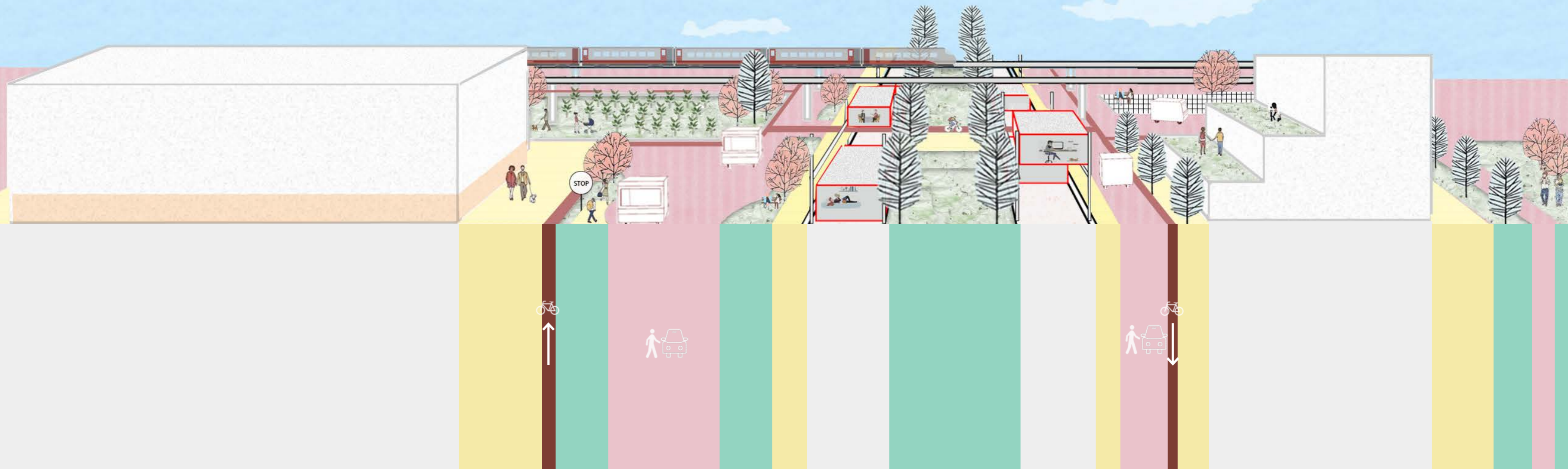
Before



STREET DESIGN

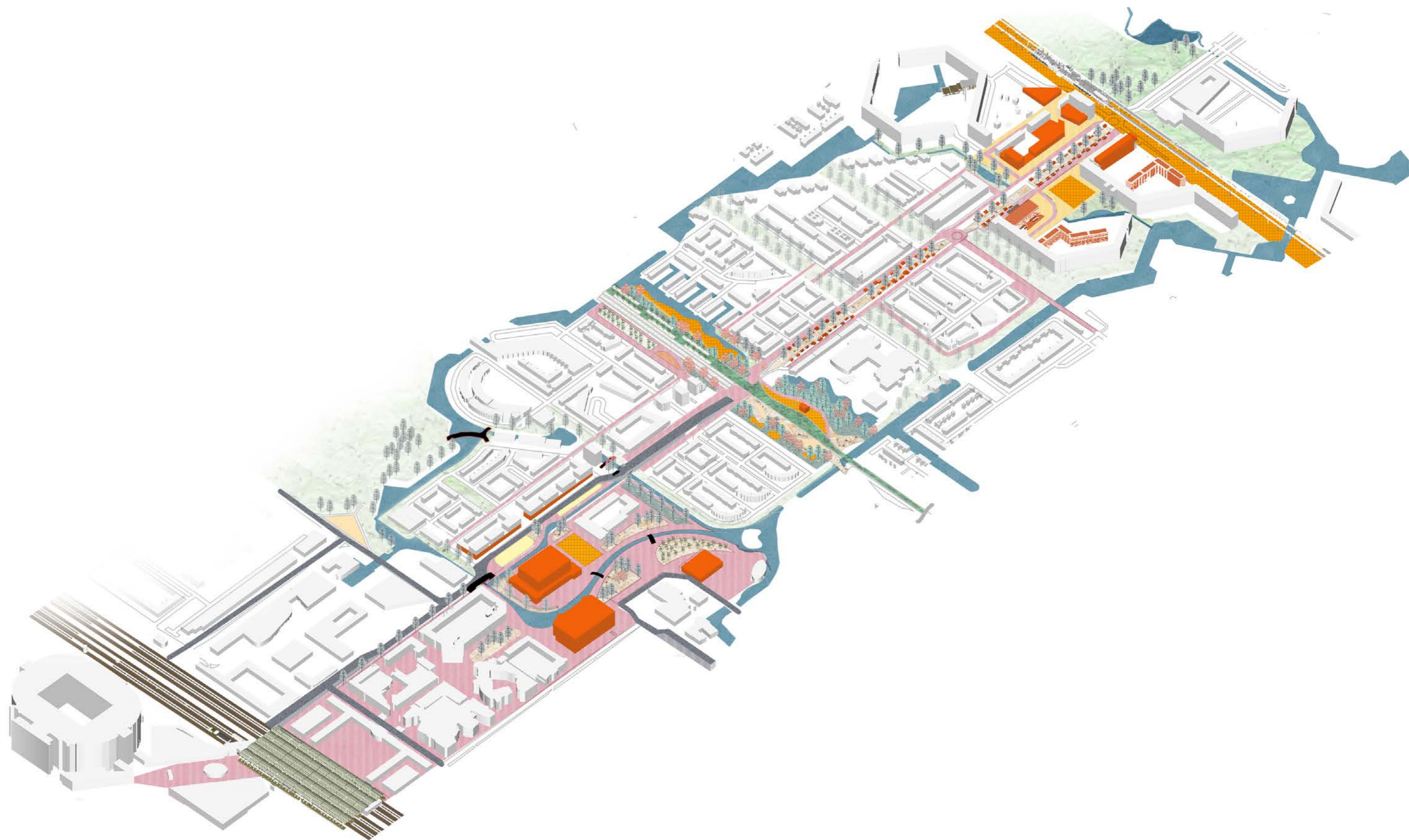
Symbiosis street_Neighborhood

After



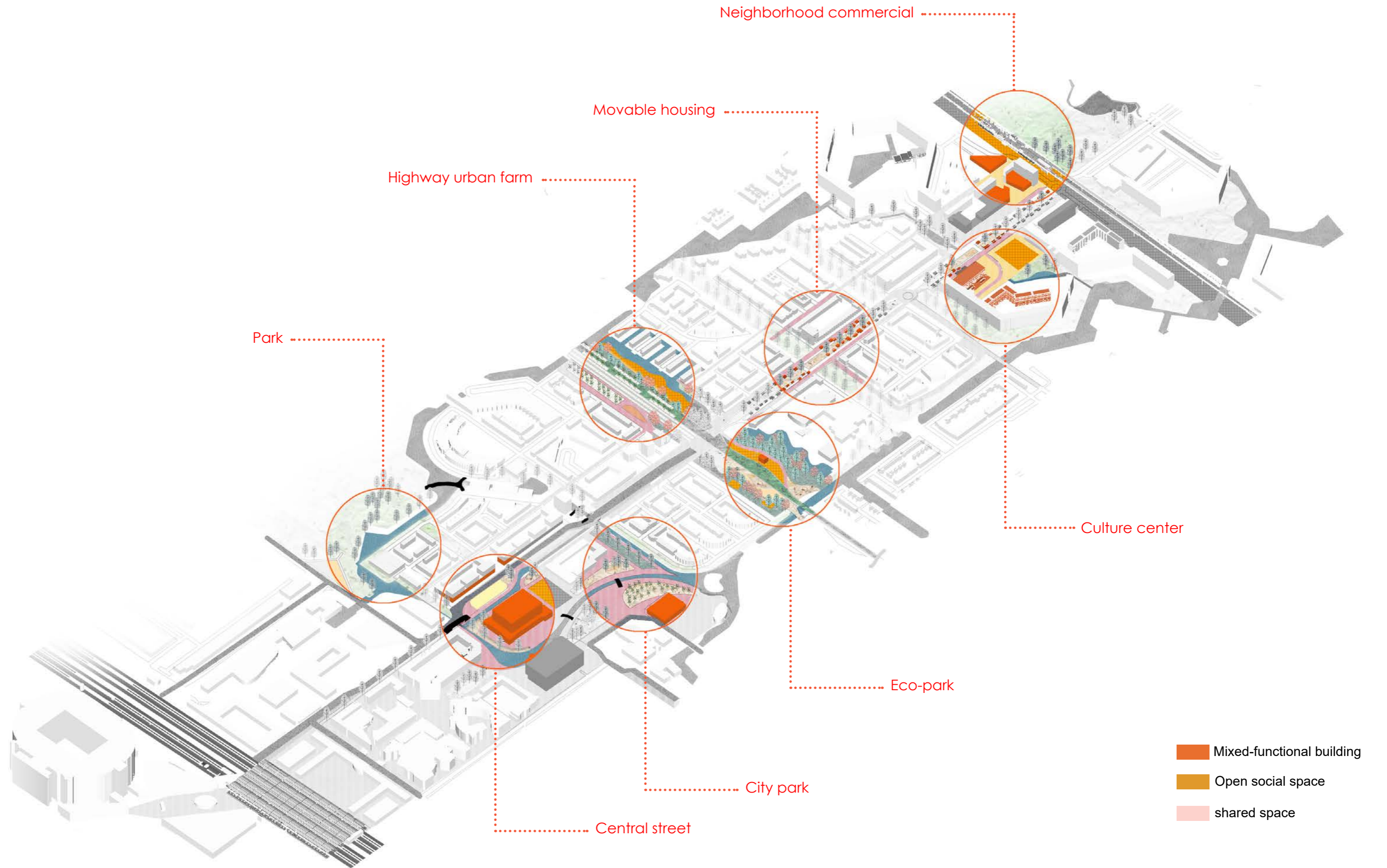
STREET DESIGN

Symbiosis street



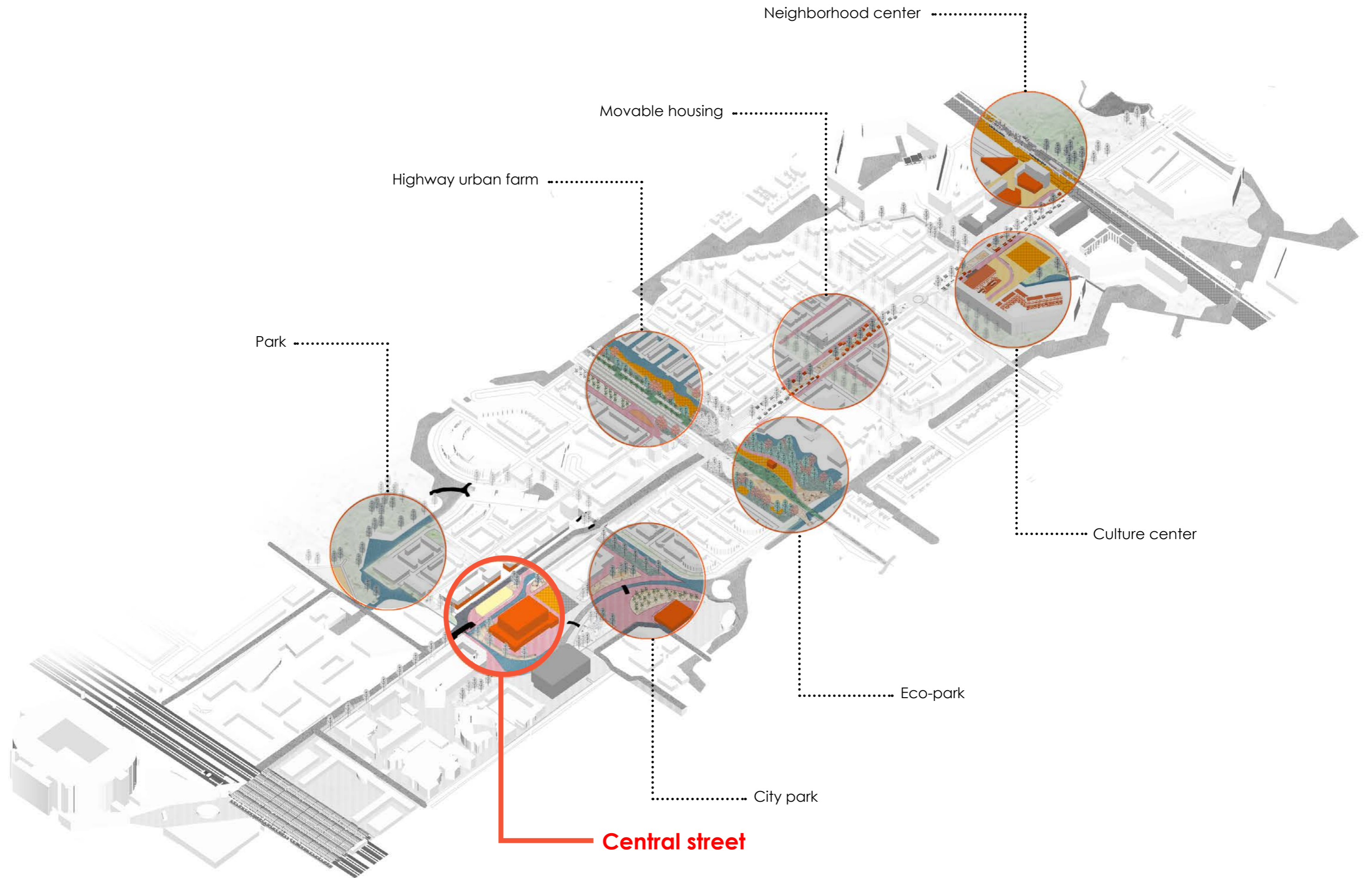
STREET DESIGN

Symbiosis street



STREET DESIGN

Symbiosis street

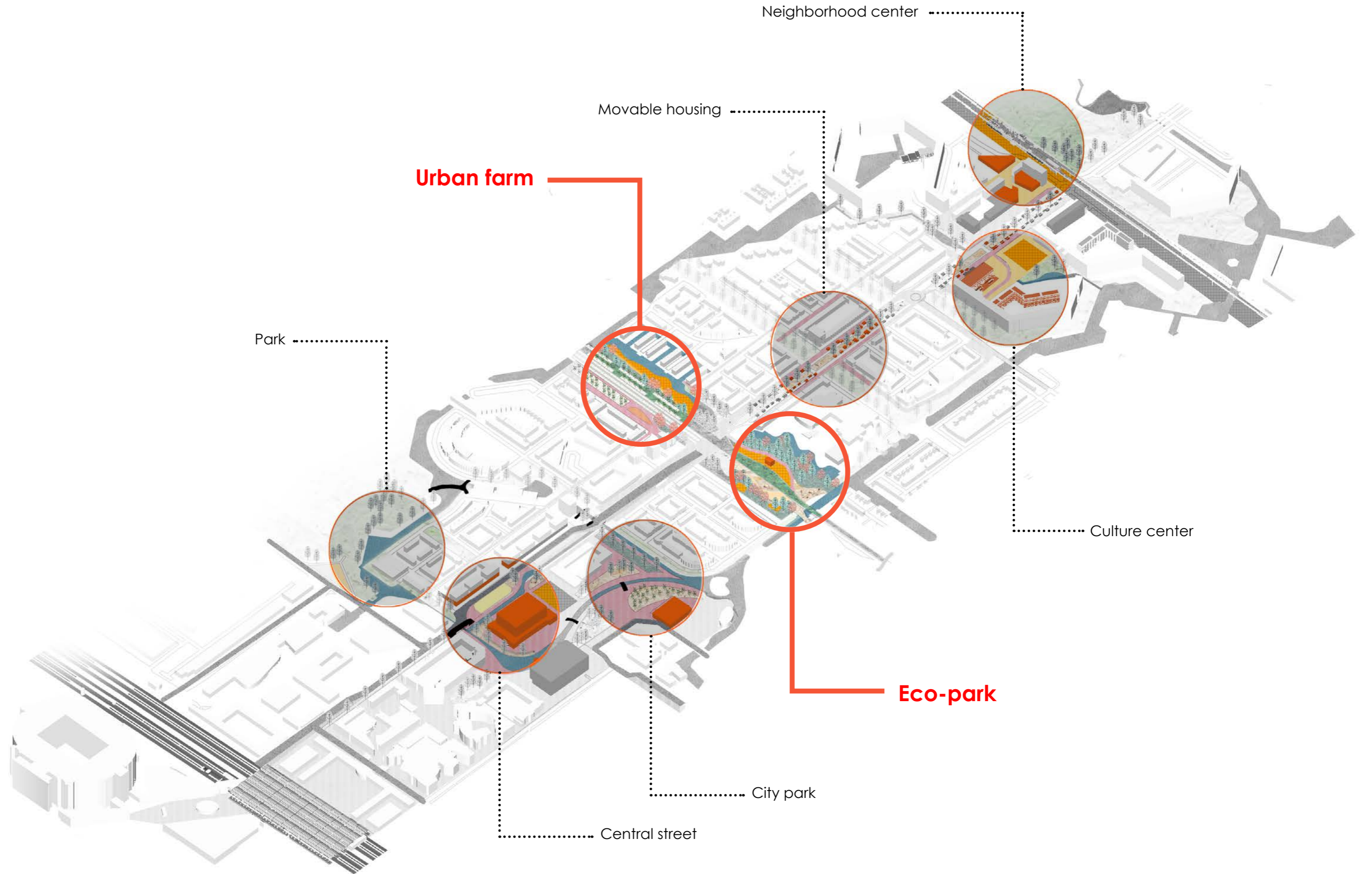






STREET DESIGN

Symbiosis street



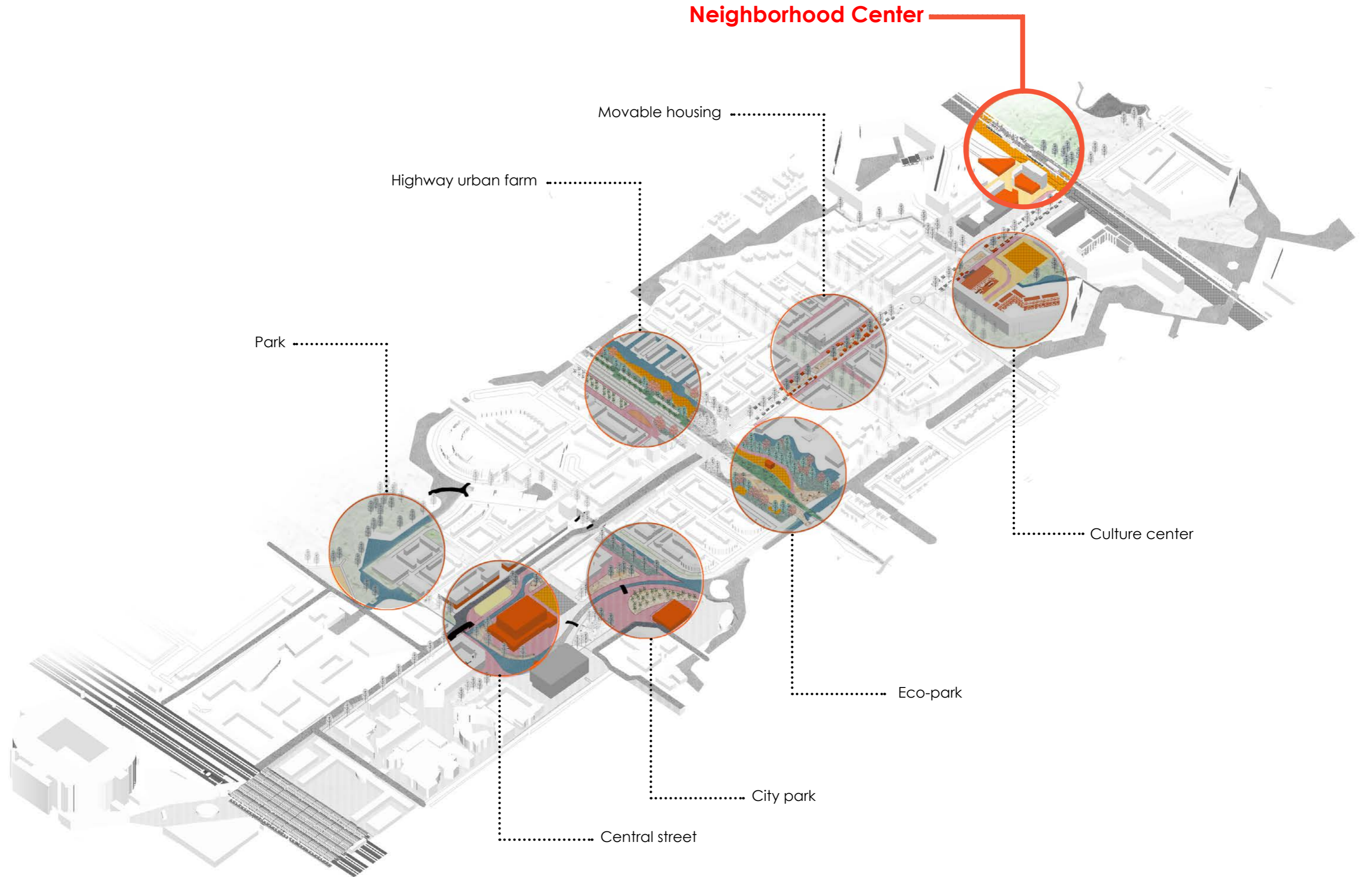


Cont



STREET DESIGN

Symbiosis street

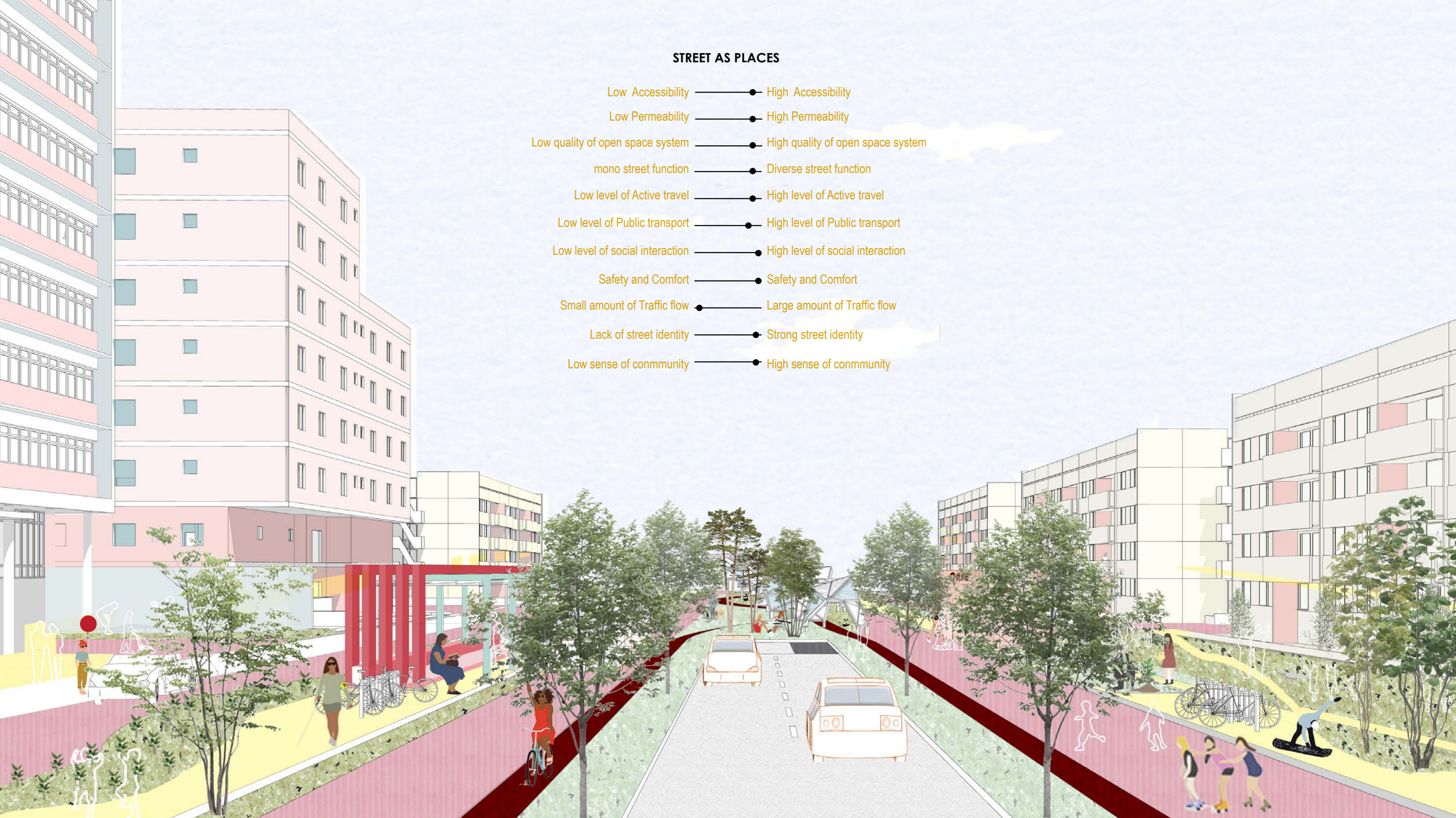






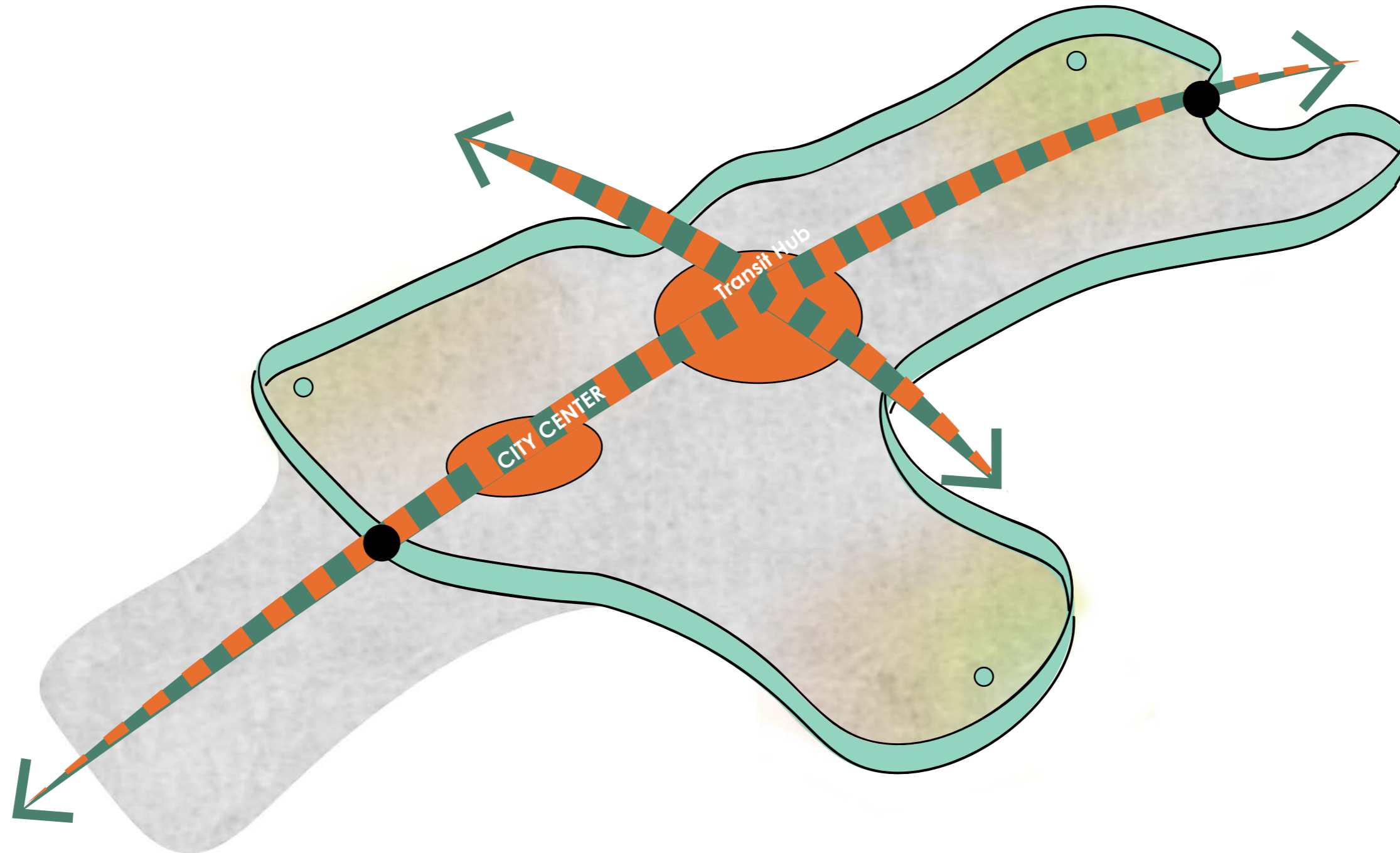
STREET AS PLACES

- Low Accessibility —● High Accessibility
- Low Permeability —● High Permeability
- Low quality of open space system —● High quality of open space system
- mono street function —● Diverse street function
- Low level of Active travel —● High level of Active travel
- Low level of Public transport —● High level of Public transport
- Low level of social interaction —● High level of social interaction
- Safety and Comfort —● Safety and Comfort
- Small amount of Traffic flow ● — Large amount of Traffic flow
- Lack of street identity —● Strong street identity
- Low sense of community —● High sense of community



STREET DESIGN

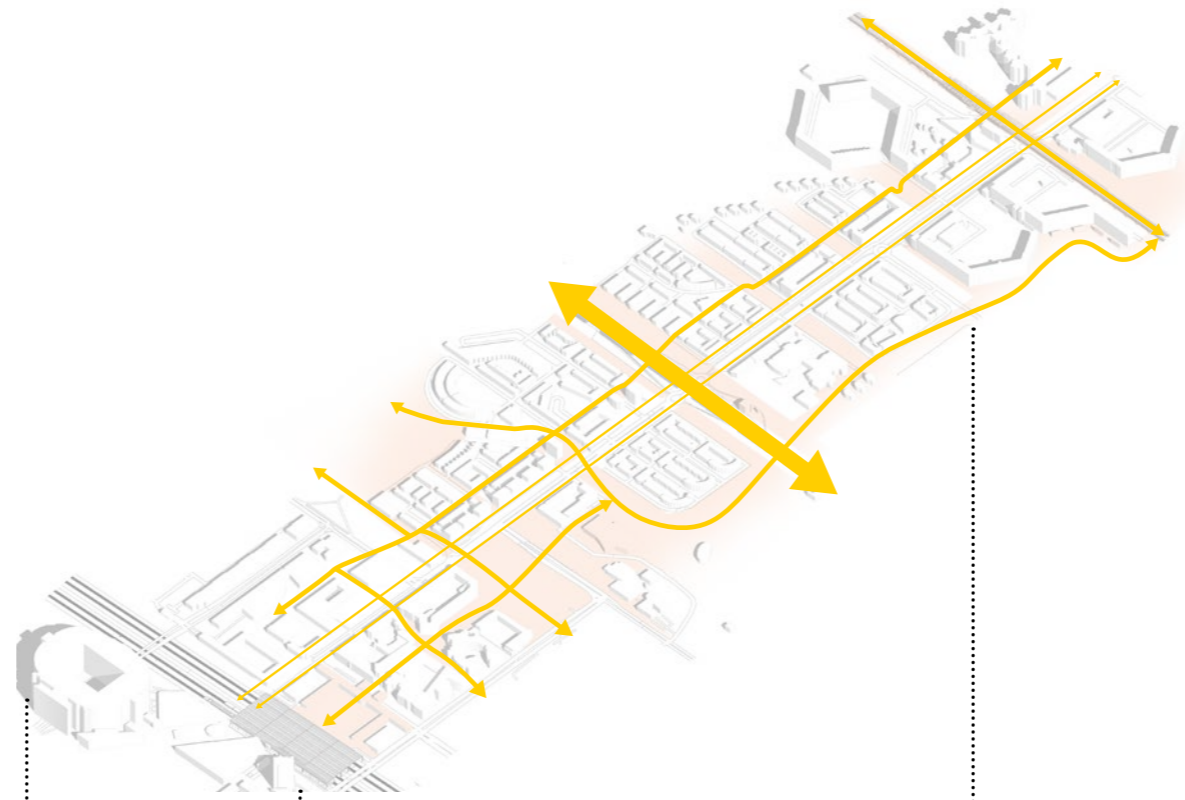
Fluid street_conceptual design



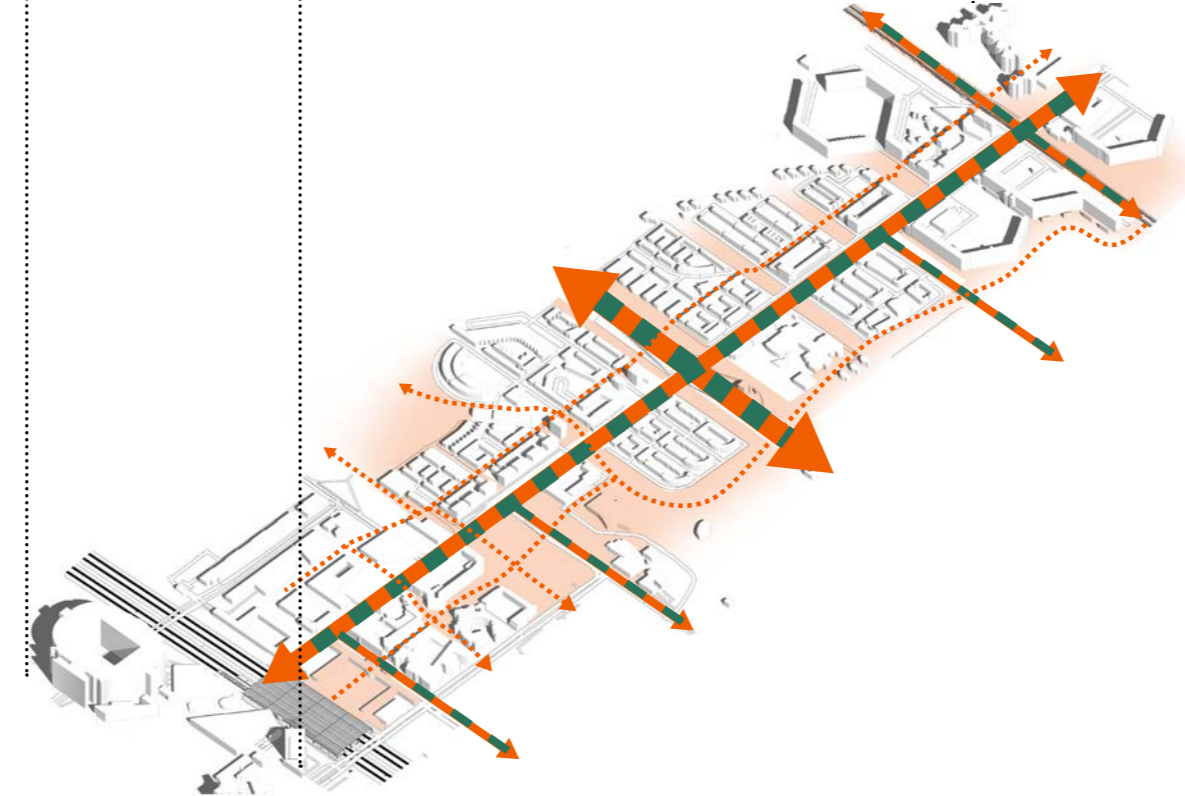
STREET DESIGN

Fluid street_conceptual design

People's activity flow



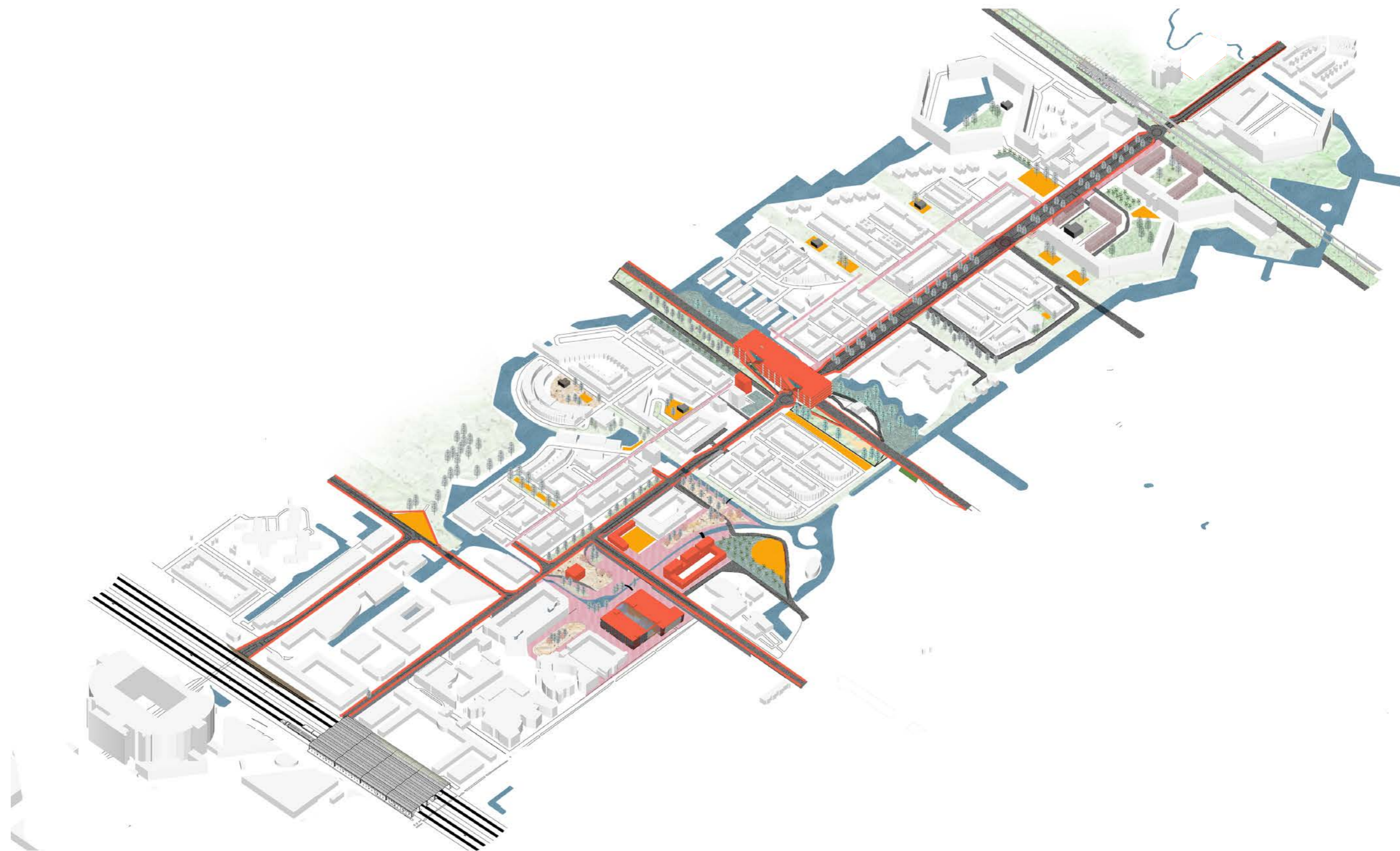
Street structure



- ↔ Eco-corridor
- ↔ Main Corridor of Moving project
- ↔ Sub Corridor of Moving project

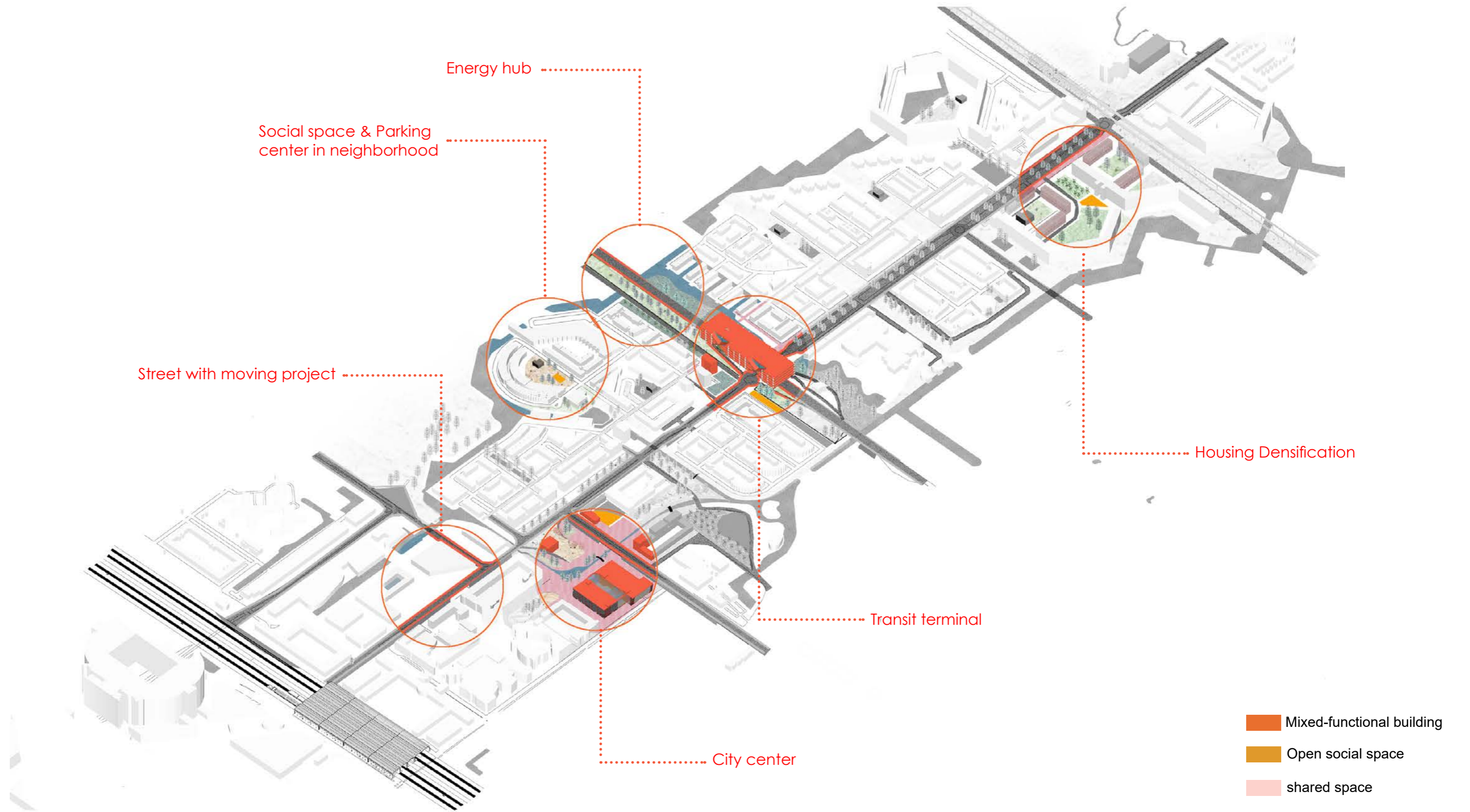
STREET DESIGN

Fluid street



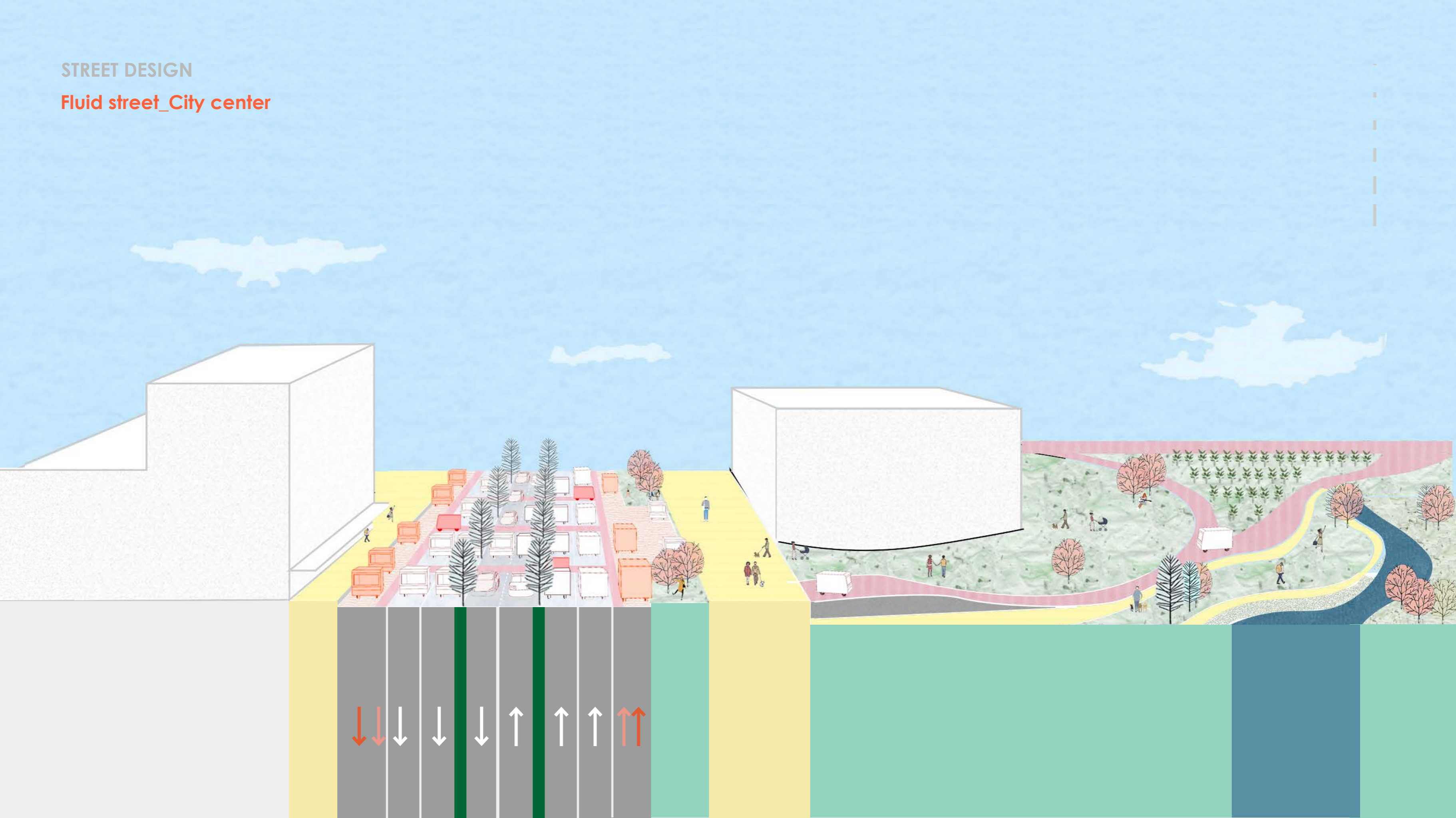
STREET DESIGN

Fluid street



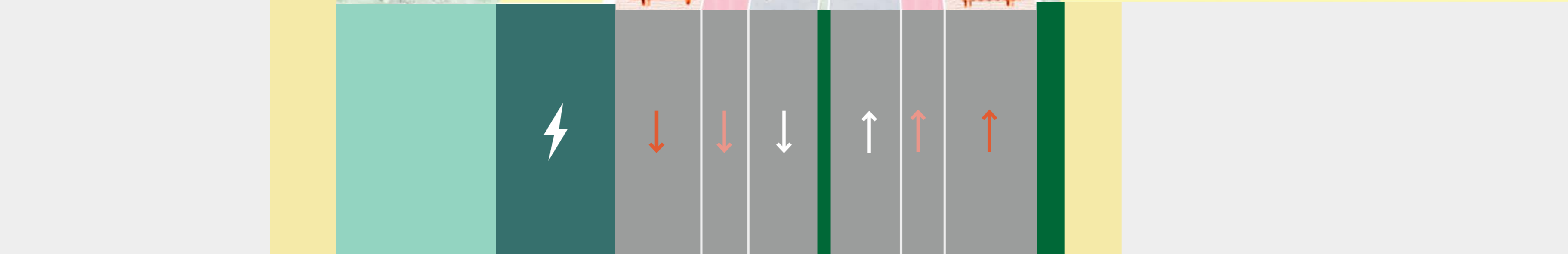

STREET DESIGN

Fluid street_City center



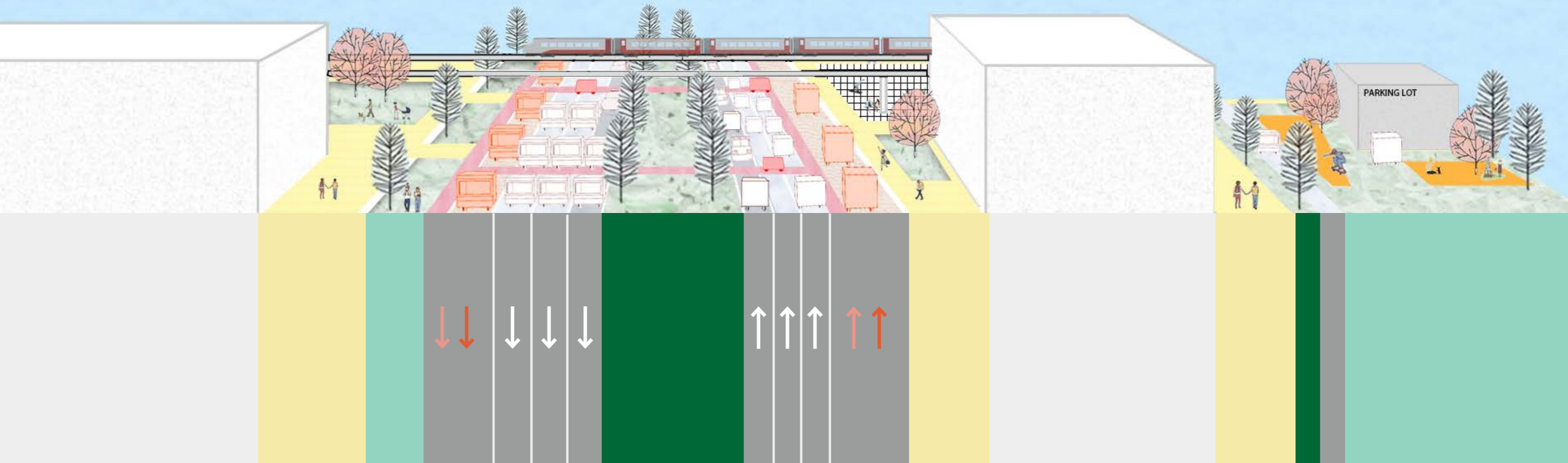
STREET DESIGN

Fluid street_Highway



STREET DESIGN

Fluid street_Neighborhood





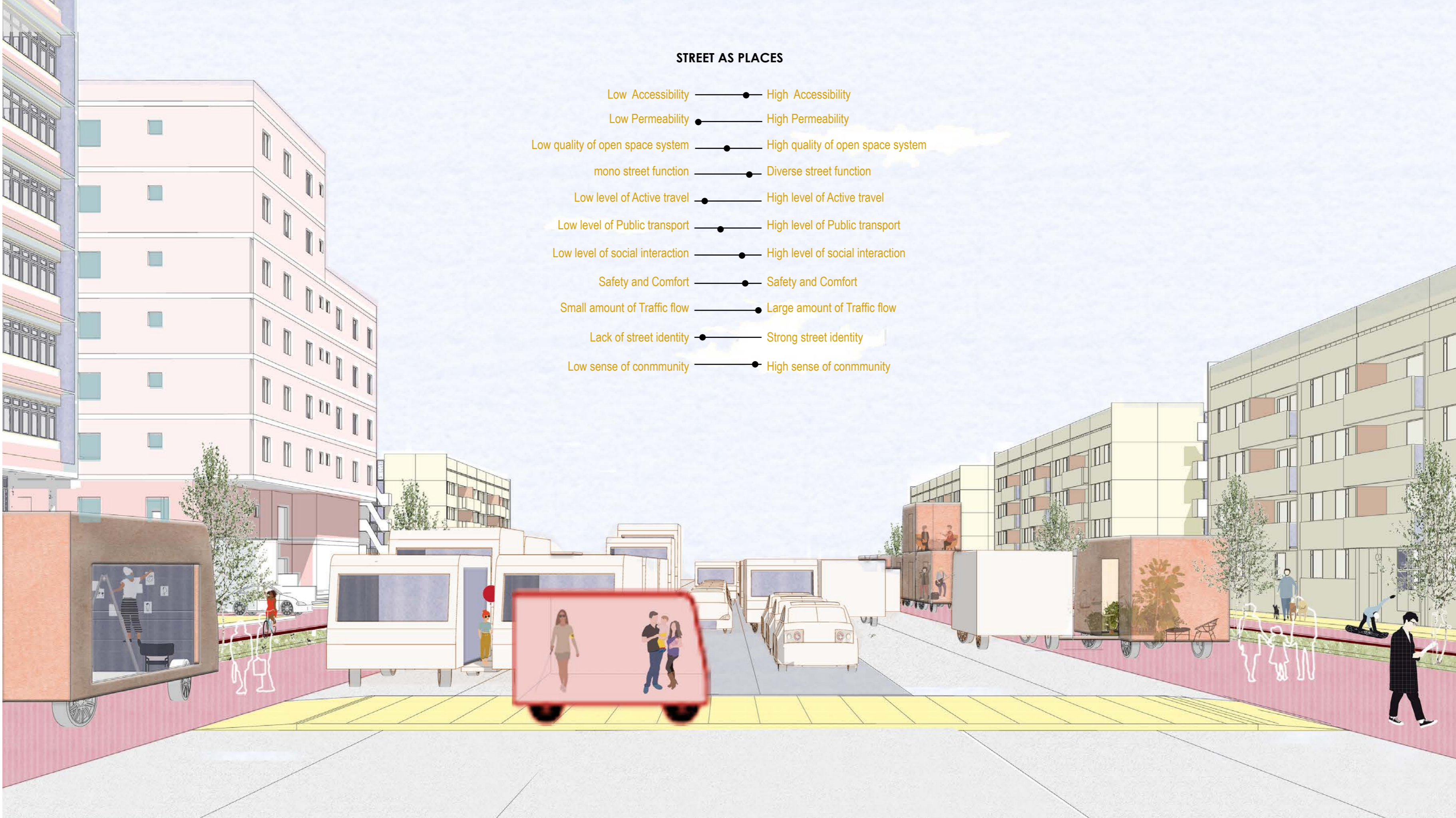


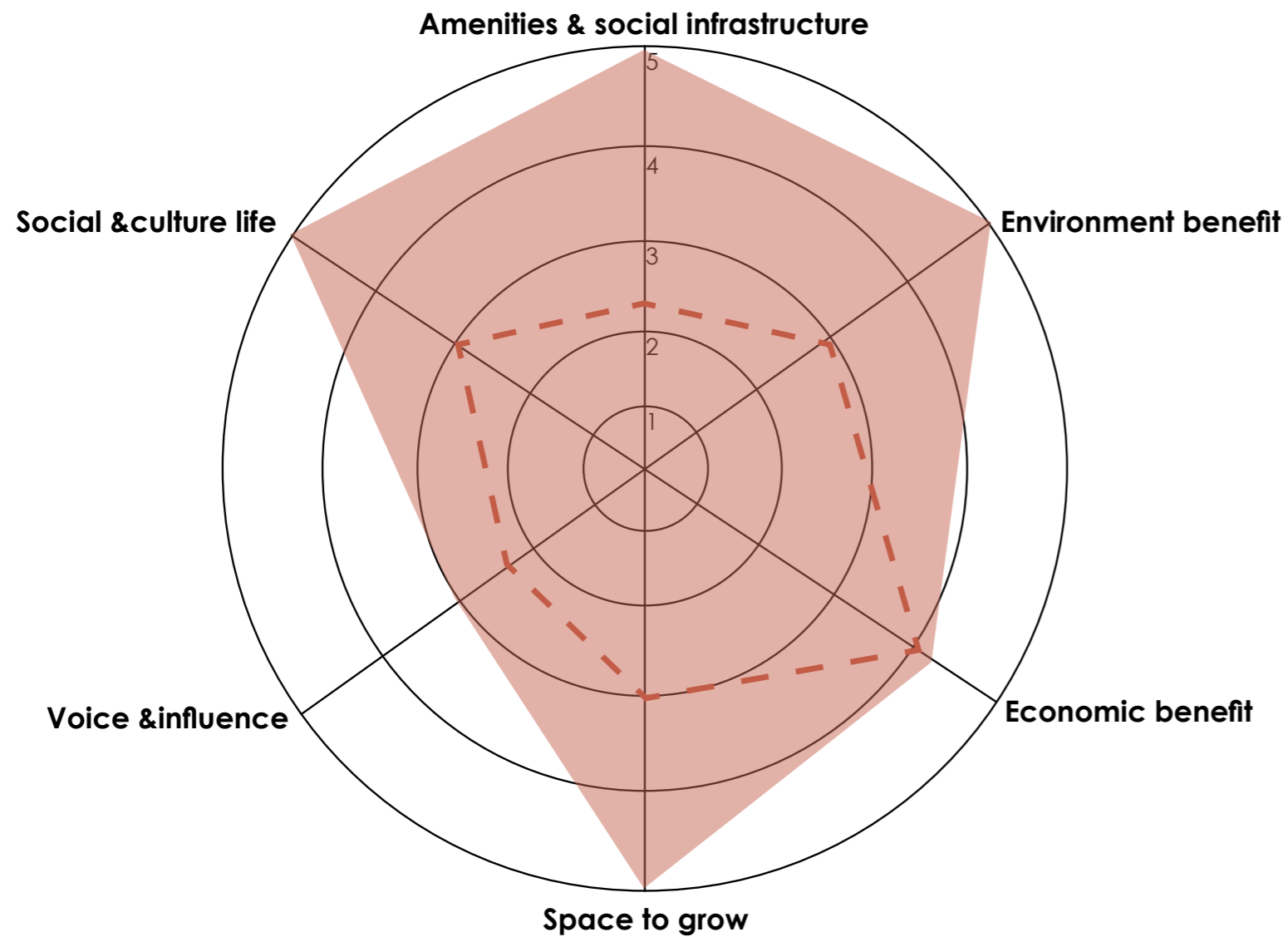




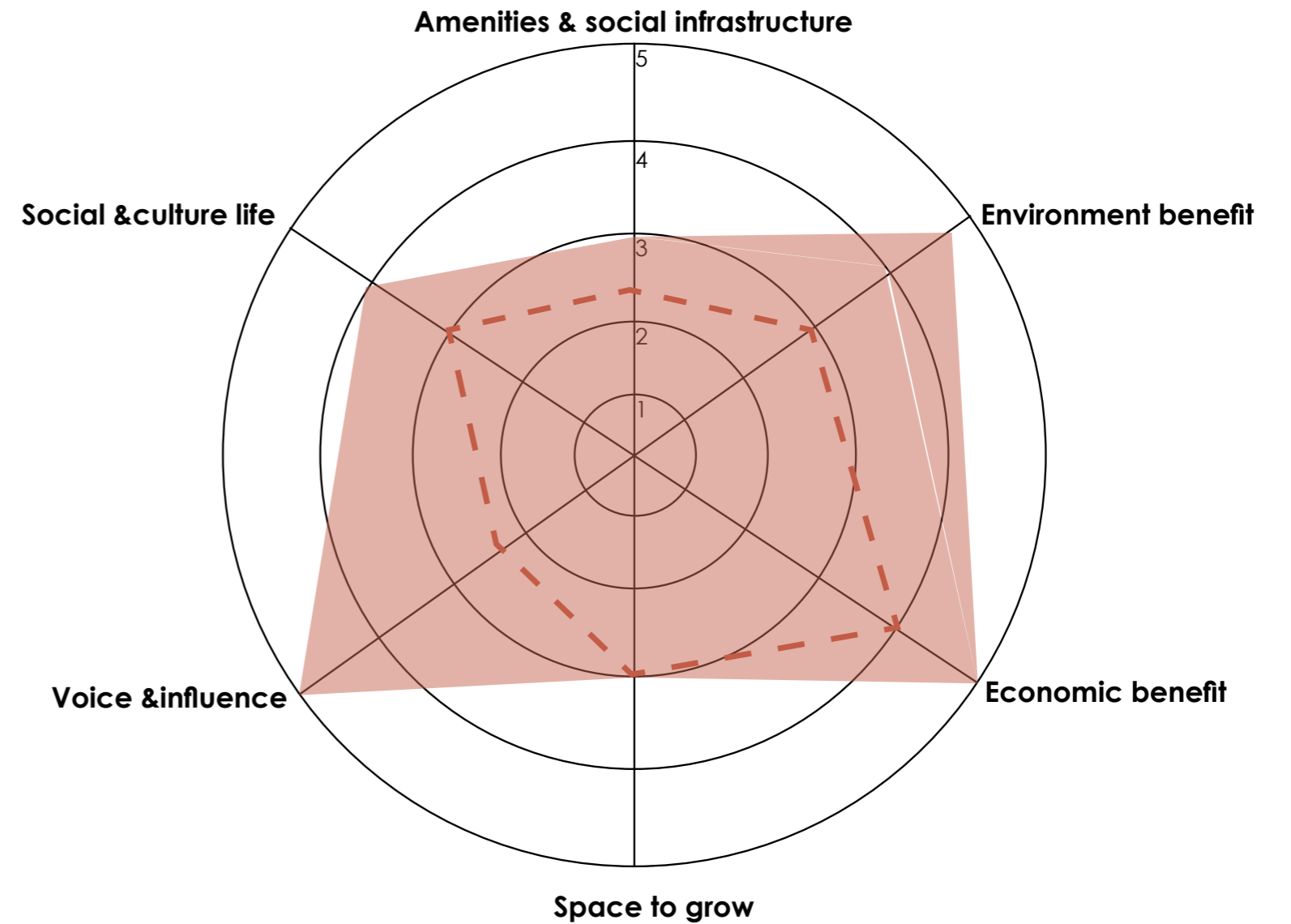
STREET AS PLACES

- Low Accessibility —●— High Accessibility
- Low Permeability ●— High Permeability
- Low quality of open space system —●— High quality of open space system
- mono street function —●— Diverse street function
- Low level of Active travel ●— High level of Active travel
- Low level of Public transport —●— High level of Public transport
- Low level of social interaction —●— High level of social interaction
- Safety and Comfort —●— Safety and Comfort
- Small amount of Traffic flow —●— Large amount of Traffic flow
- Lack of street identity ●— Strong street identity
- Low sense of community —●— High sense of community

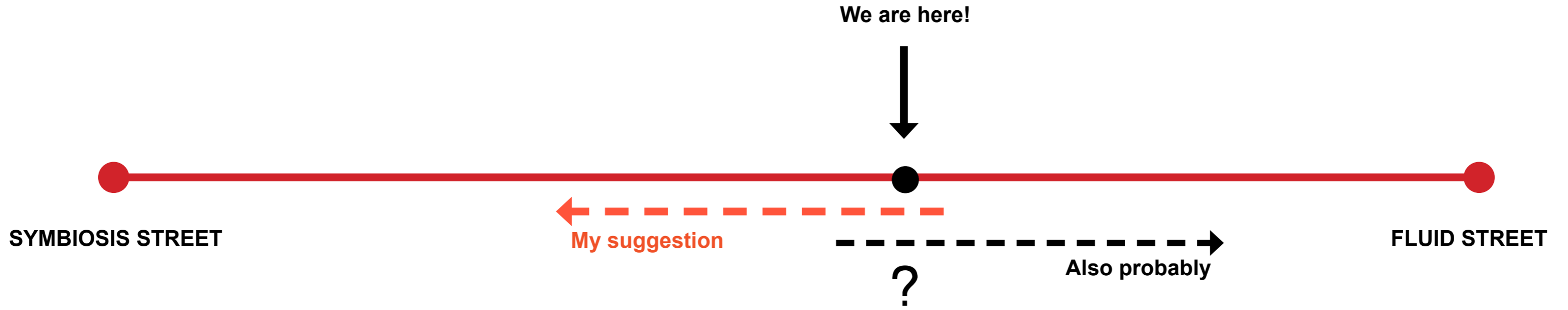




In scenario 1, we can see a more vivid future street with diverse functions and activities, also more sustainable environment. If we are lead to this condition, strict rules for AVs and our travel behavior should be accepted, apart from this, more taxes regarding travel miles, ownership will also be inevitable. On the other hand, we will have more efficient and convenient public transport system, more equal society and less social segregation. While this needs Top-down policy and cooperation of AV companies and everyone of us.



In scenario 2, there will be freedom for everyone to choose their own way to travel, loose policy will encourage individual ownership and long travel miles and time on streets. To guarantee the efficiency and safety, there will be no more interactions between people and AVs, people will cross street by cars, moving projects provide them with everything and space they need for daily life, their activities actually are restricted in cars, their neighborhoods and different buildings. This kind of new lifestyle makes people rely much more on vehicles, causing privacy and internet safety concerns, and it is unfair for people who cannot afford AVs and rely on public transportation. If we let AVs go, this is probably our future. And it is our choose to lead to which senario.



THANK YOU