






# Keys











## Landscape Map

	Peak
	High mountain
	Middle
	Small hill
	Low ground

## Route Character

	Time trial
	Flat
	Hilly
	Mountain

## Cycling trail Map


	Route number
	Intermediate sprint
	King of mountain (KOM)
	Mountain
	Landscape attraction
	City Node
	Town
	Small town
	Wind direction
	Ocean









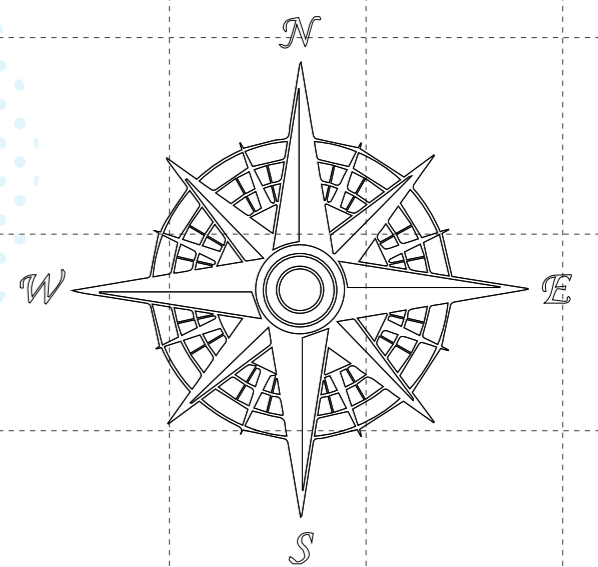
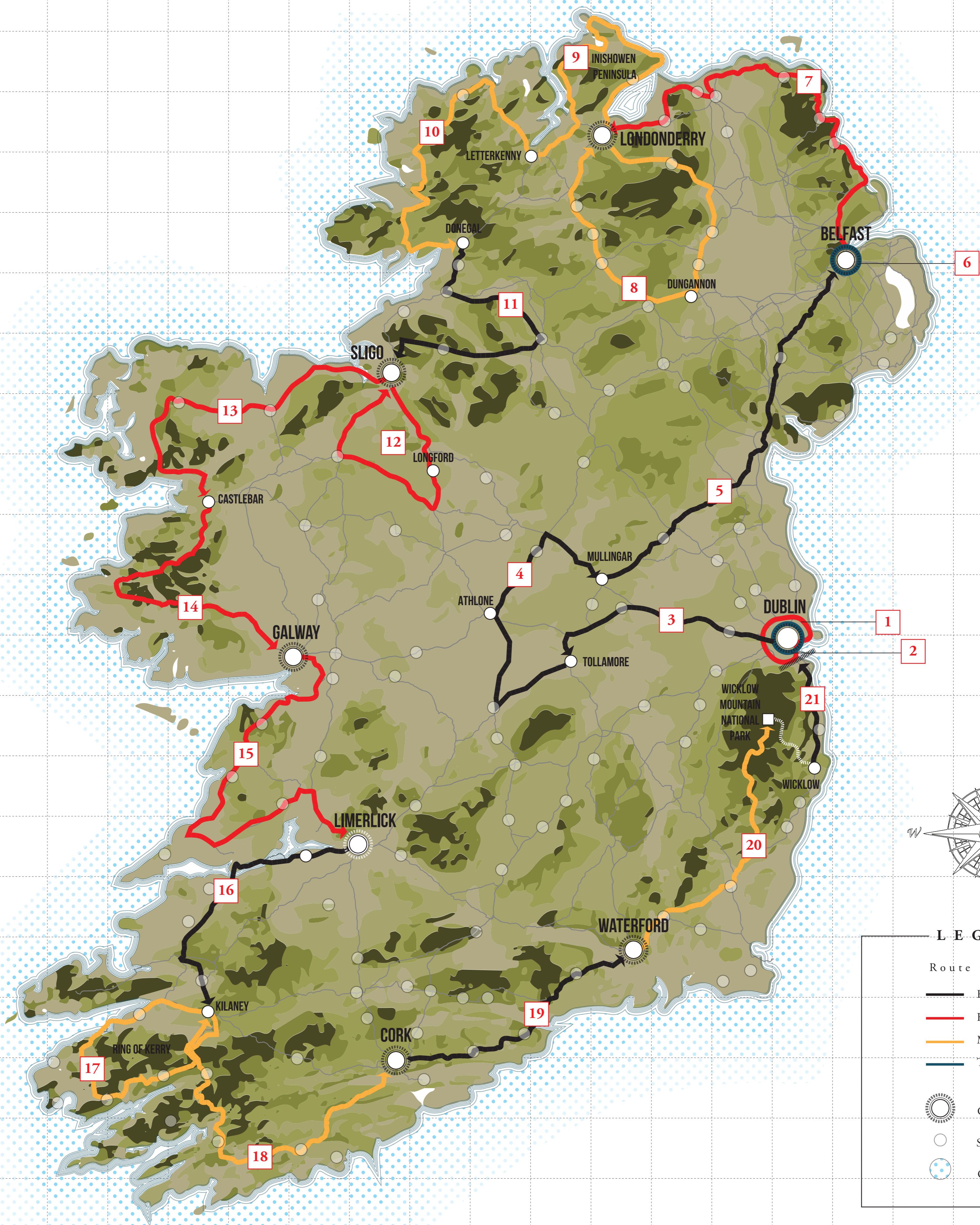


#TOIRE  
KOM









**LEGEND**

Route Character

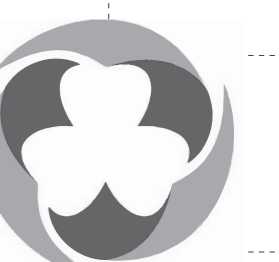
- Flat
- Hilly
- Mountain
- Time Trial

City Node

- Small Town
- Ocean

**C L A S S M E N T B Y S T A G E**

<p><b>STAGE 1 DUBLIN LOOP</b> 150KM, 1700M</p> <p>1ST _____ 2ND _____ 3RD _____</p> <p>CLASSMENT GENERAL</p> <p>1ST _____</p>	<p><b>STAGE 2 DUBLIN CIRCUIT</b> 40KM, 500M</p> <p>1ST _____ 2ND _____ 3RD _____</p> <p>CLASSMENT GENERAL</p> <p>1ST _____</p>	<p><b>STAGE 3 DUBLIN - TOLLAMORE</b> 140KM, 500M</p> <p>1ST _____ 2ND _____ 3RD _____</p> <p>CLASSMENT GENERAL</p> <p>1ST _____</p>	<p><b>STAGE 4 TOLLAMORE - MULLINGER</b> 16KM, 700M</p> <p>1ST _____ 2ND _____ 3RD _____</p> <p>CLASSMENT GENERAL</p> <p>1ST _____</p>	<p><b>STAGE 5 MULLINGER - BELFAST</b> 190KM, 1200M</p> <p>1ST _____ 2ND _____ 3RD _____</p> <p>CLASSMENT GENERAL</p> <p>1ST _____</p>	<p><b>STAGE 6 BELFAST LOOP</b> 190KM, 500M</p> <p>1ST _____ 2ND _____ 3RD _____</p> <p>CLASSMENT GENERAL</p> <p>1ST _____</p>	<p><b>STAGE 7 BELFAST - DERRY</b> 20KM, 1500M</p> <p>1ST _____ 2ND _____ 3RD _____</p> <p>CLASSMENT GENERAL</p> <p>1ST _____</p>
<p><b>STAGE 8 DERRY - DUNGANNON</b> 200KM, 2300M</p> <p>1ST _____ 2ND _____ 3RD _____</p> <p>CLASSMENT GENERAL</p> <p>1ST _____</p>	<p><b>STAGE 9 INISHOWEN PENINSULA</b> 190KM, 2400M</p> <p>1ST _____ 2ND _____ 3RD _____</p> <p>CLASSMENT GENERAL</p> <p>1ST _____</p>	<p><b>STAGE 10 LETTERKENNY - DONEGAL</b> 230KM, 3500M</p> <p>1ST _____ 2ND _____ 3RD _____</p> <p>CLASSMENT GENERAL</p> <p>1ST _____</p>	<p><b>STAGE 11 DONEGAL - SLIGO</b> 160KM, 1300M</p> <p>1ST _____ 2ND _____ 3RD _____</p> <p>CLASSMENT GENERAL</p> <p>1ST _____</p>	<p><b>STAGE 12 SLIGO - LONGFORD</b> 200KM, 1600M</p> <p>1ST _____ 2ND _____ 3RD _____</p> <p>CLASSMENT GENERAL</p> <p>1ST _____</p>	<p><b>STAGE 13 SLIGO - CASTLEBAR</b> 230KM, 1700M</p> <p>1ST _____ 2ND _____ 3RD _____</p> <p>CLASSMENT GENERAL</p> <p>1ST _____</p>	<p><b>STAGE 14 CASTLEBAR - GALWAY</b> 215KM, 1500M</p> <p>1ST _____ 2ND _____ 3RD _____</p> <p>CLASSMENT GENERAL</p> <p>1ST _____</p>
<p><b>STAGE 15 GALWAY - LIMERICK</b> 230KM, 1800M</p> <p>1ST _____ 2ND _____ 3RD _____</p> <p>CLASSMENT GENERAL</p> <p>1ST _____</p>	<p><b>STAGE 16 LIMERICK - KILANEY</b> 160KM, 1100M</p> <p>1ST _____ 2ND _____ 3RD _____</p> <p>CLASSMENT GENERAL</p> <p>1ST _____</p>	<p><b>STAGE 17 RING OF KERRY</b> 180KM, 1500M</p> <p>1ST _____ 2ND _____ 3RD _____</p> <p>CLASSMENT GENERAL</p> <p>1ST _____</p>	<p><b>STAGE 18 KILANEY - CORK</b> 220KM, 1900M</p> <p>1ST _____ 2ND _____ 3RD _____</p> <p>CLASSMENT GENERAL</p> <p>1ST _____</p>	<p><b>STAGE 19 CORK - WATERFORD</b> 160KM, 1100M</p> <p>1ST _____ 2ND _____ 3RD _____</p> <p>CLASSMENT GENERAL</p> <p>1ST _____</p>	<p><b>STAGE 20 WATERFORD - WICKLOW GAP</b> 175KM, 2600M</p> <p>1ST _____ 2ND _____ 3RD _____</p> <p>CLASSMENT GENERAL</p> <p>1ST _____</p>	<p><b>STAGE 21 WICKLOW - DUBLIN</b> 140KM, 1000M</p> <p>1ST _____ 2ND _____ 3RD _____</p> <p>CLASSMENT GENERAL</p> <p>1ST _____</p>



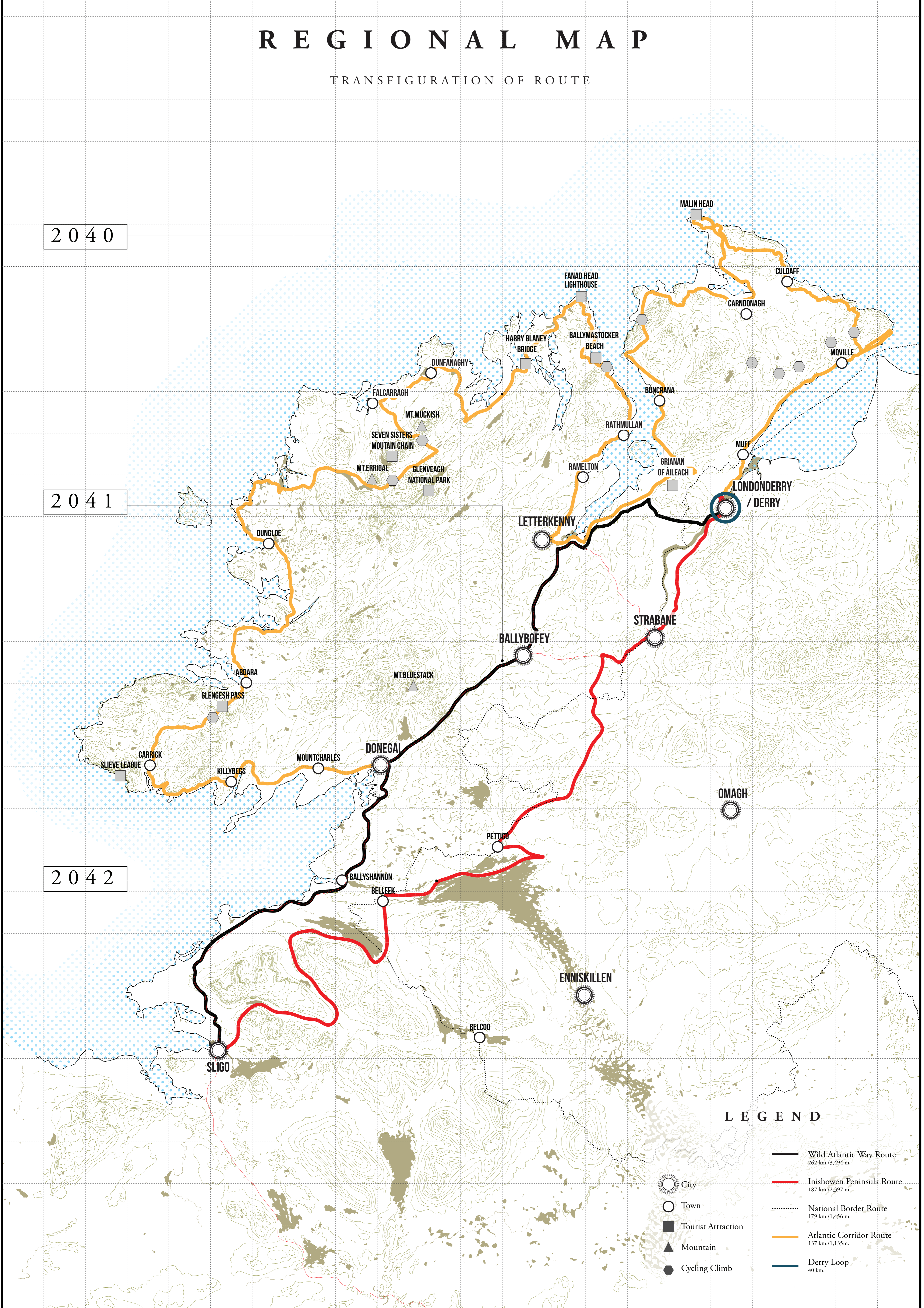
# REGIONAL MAP

TRANSFIGURATION OF ROUTE

2040

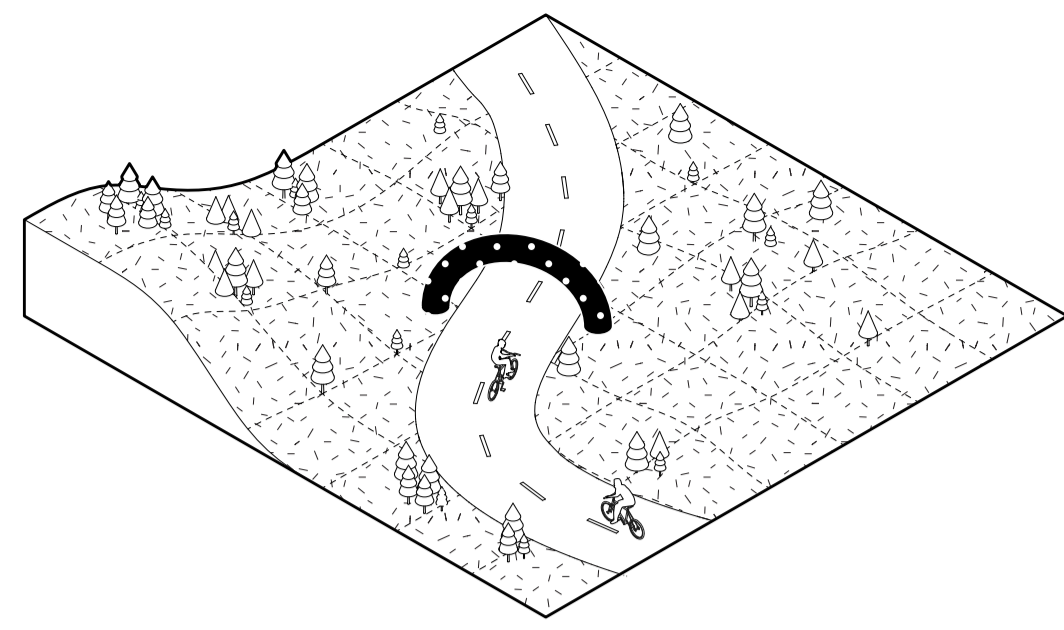
2041

2042

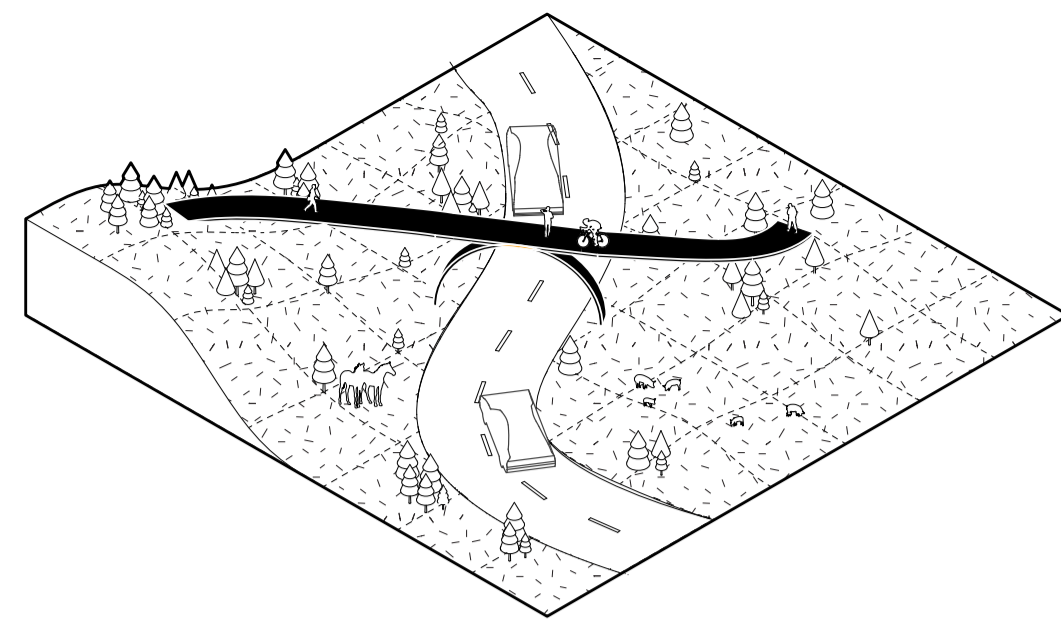


## LEGEND

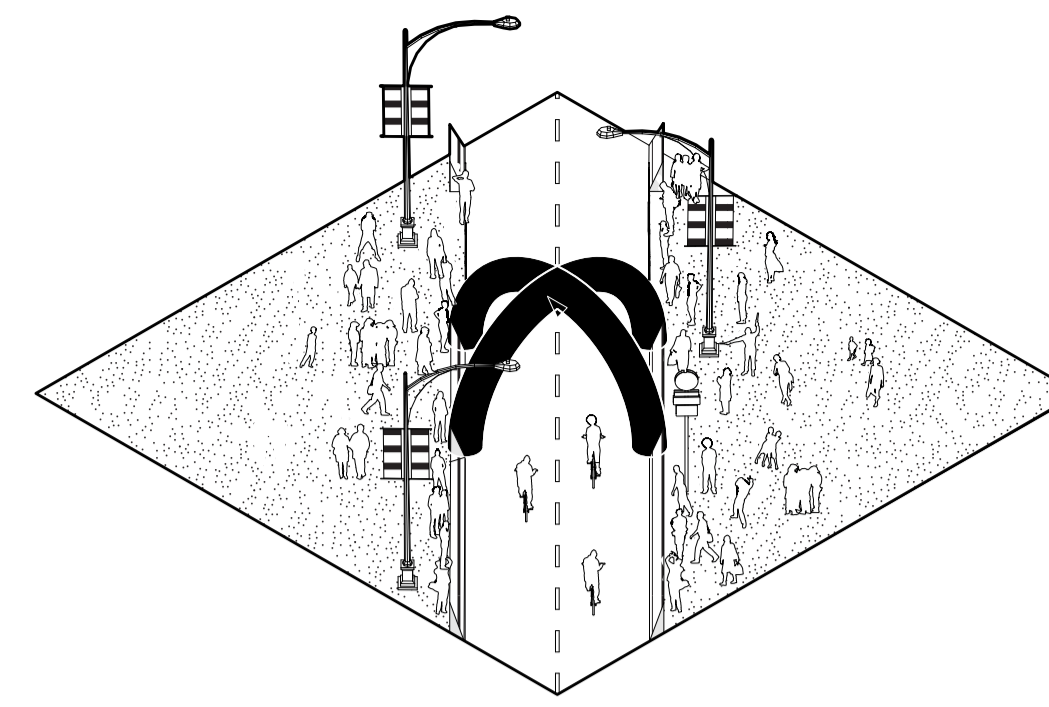
- Wild Atlantic Way Route  
262 km./3,494 m.
- Inishowen Peninsula Route  
187 km./2,397 m.
- ..... National Border Route  
179 km./1,456 m.
- Atlantic Corridor Route  
137 km./1,135m.
- Derry Loop  
40 km.
- City
- Town
- Tourist Attraction
- ▲ Mountain
- ⬡ Cycling Climb



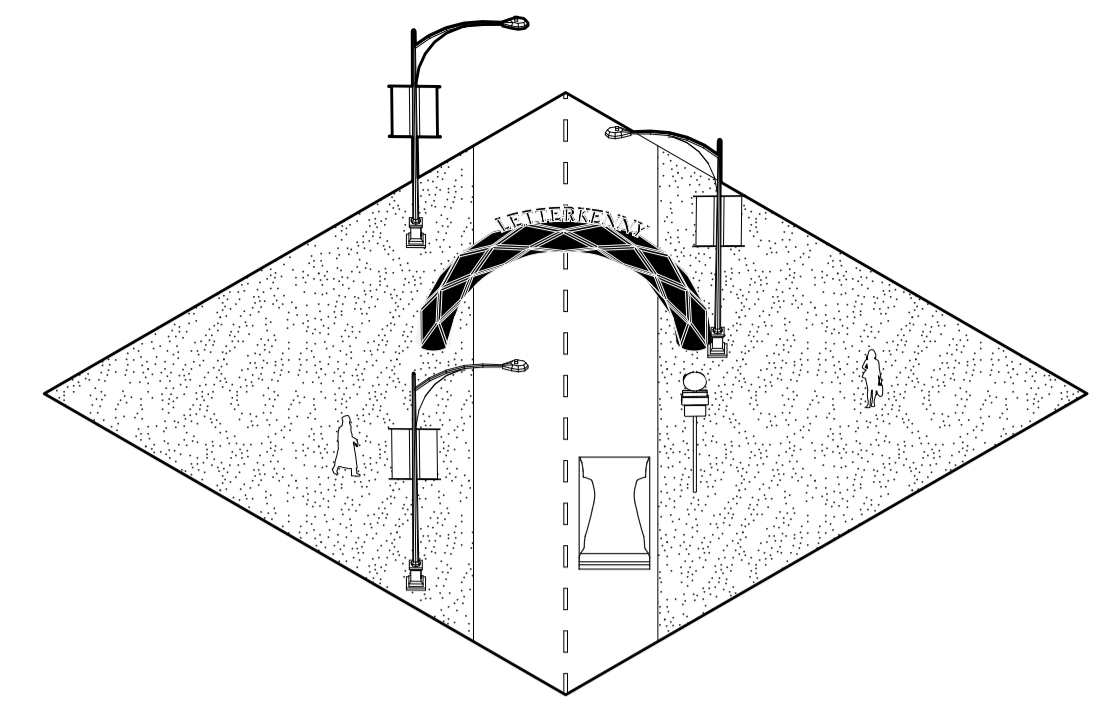
King of the Mountain Sign



Green Corridor



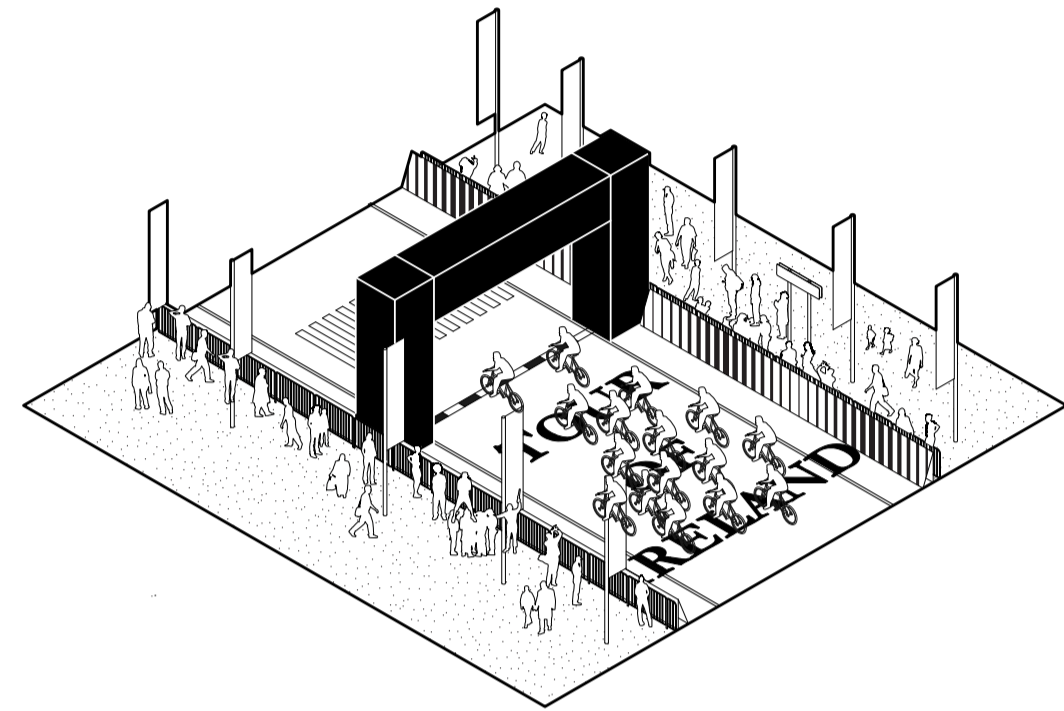
Flamme Rouge



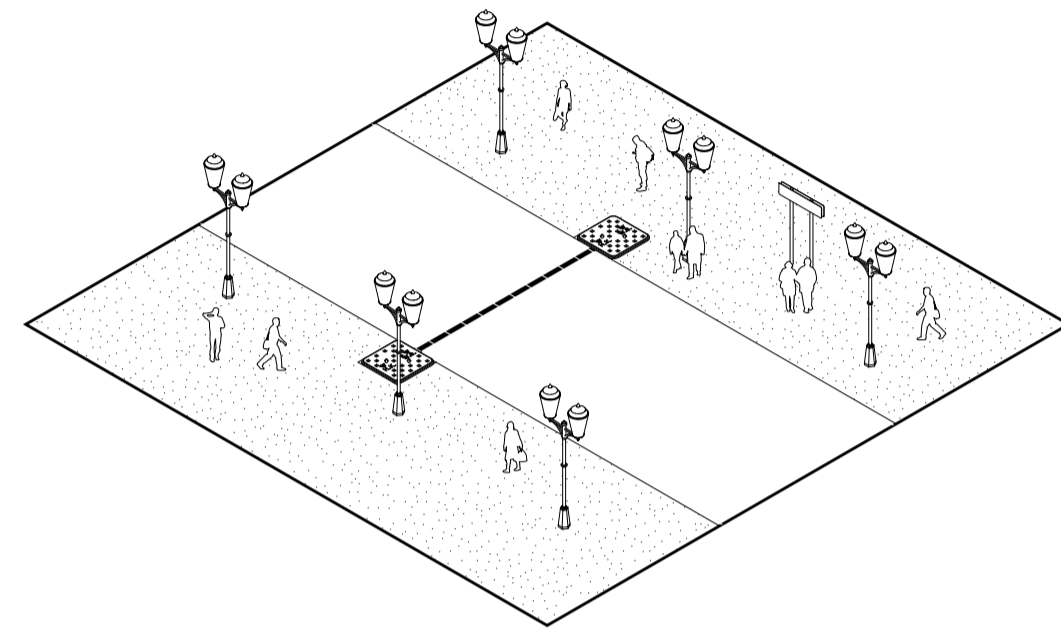
City Welcome Gate

**Landscape Zone**

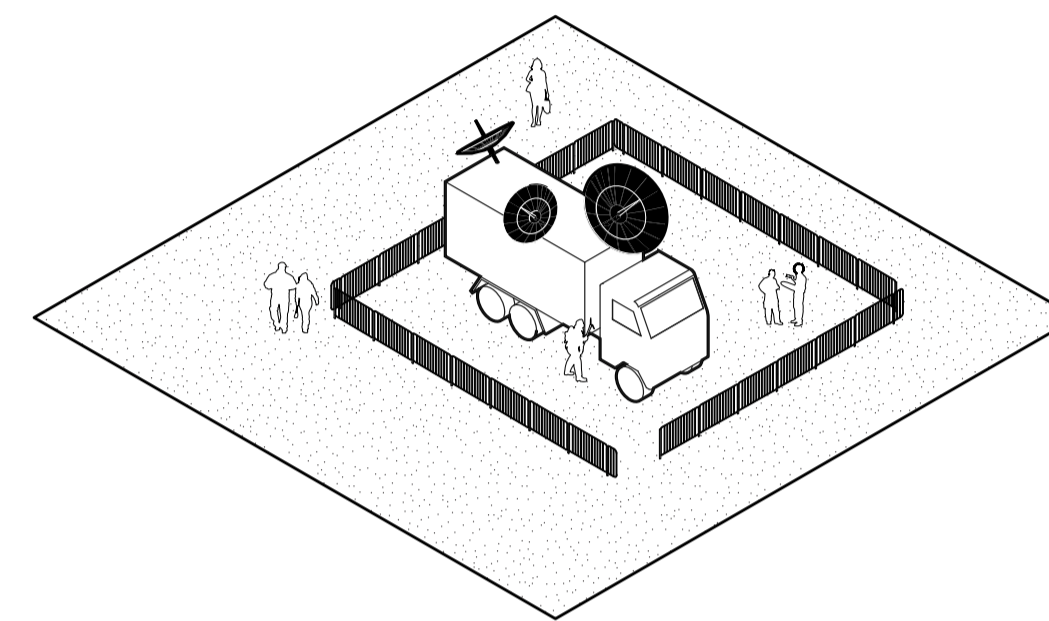
**Suburban Zone**



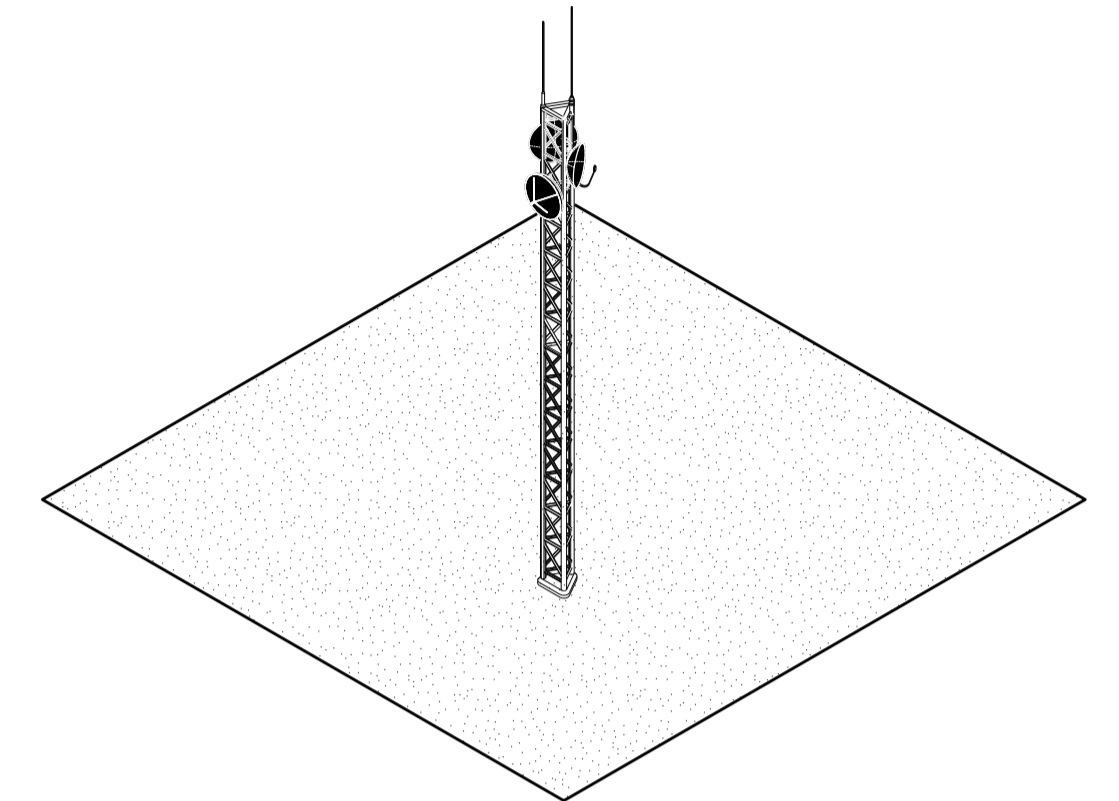
Finish Line



Trace of the Race



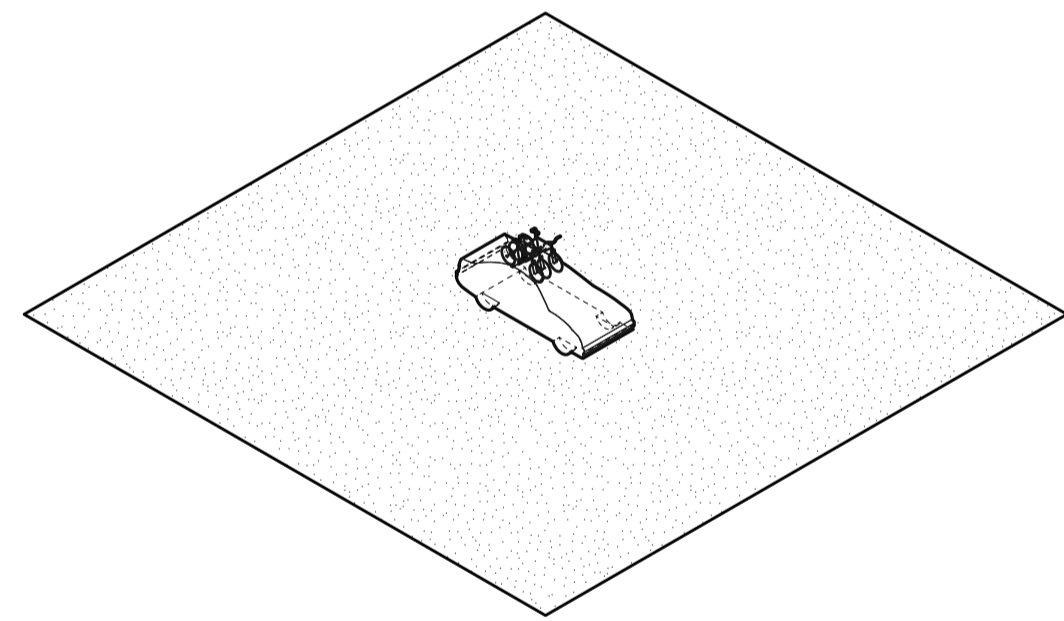
Broadcasting Truck



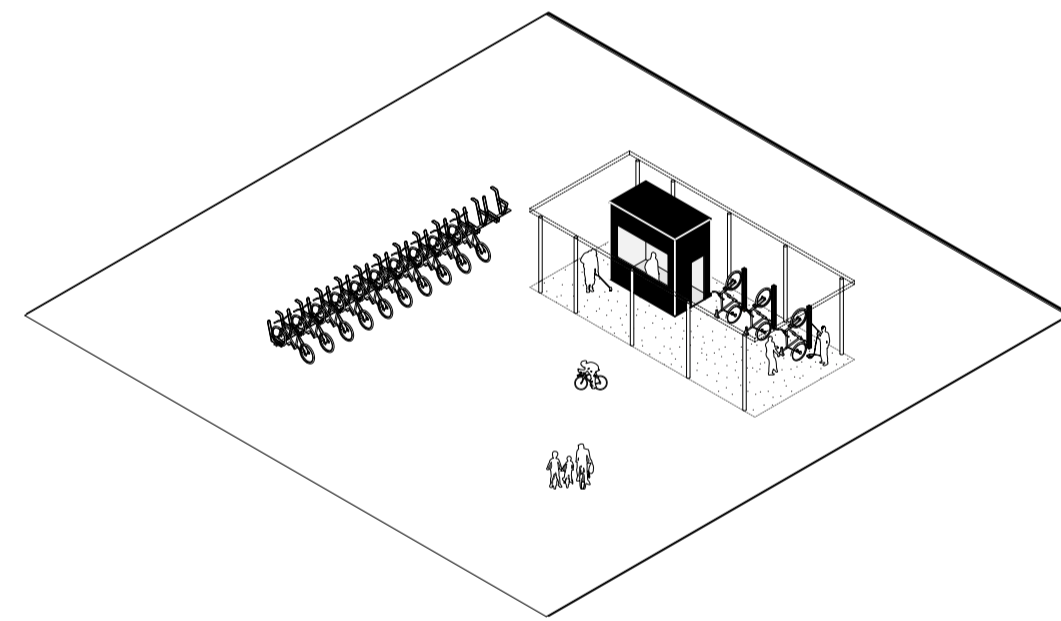
Broadband Tower

**City Zone**

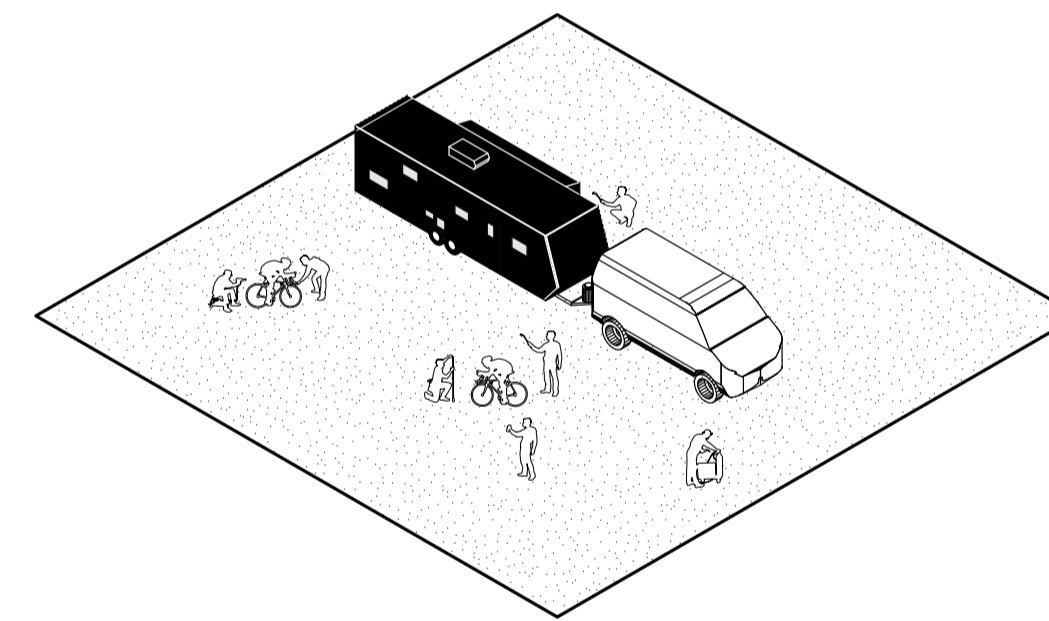
**Network Facility**



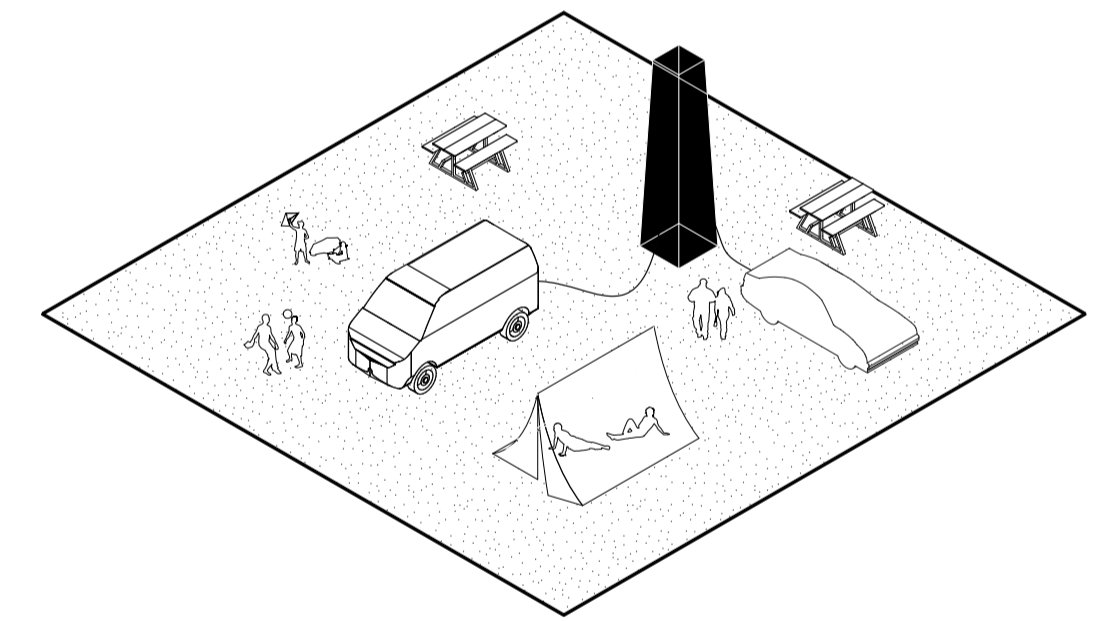
Service Car



Bike Service Point



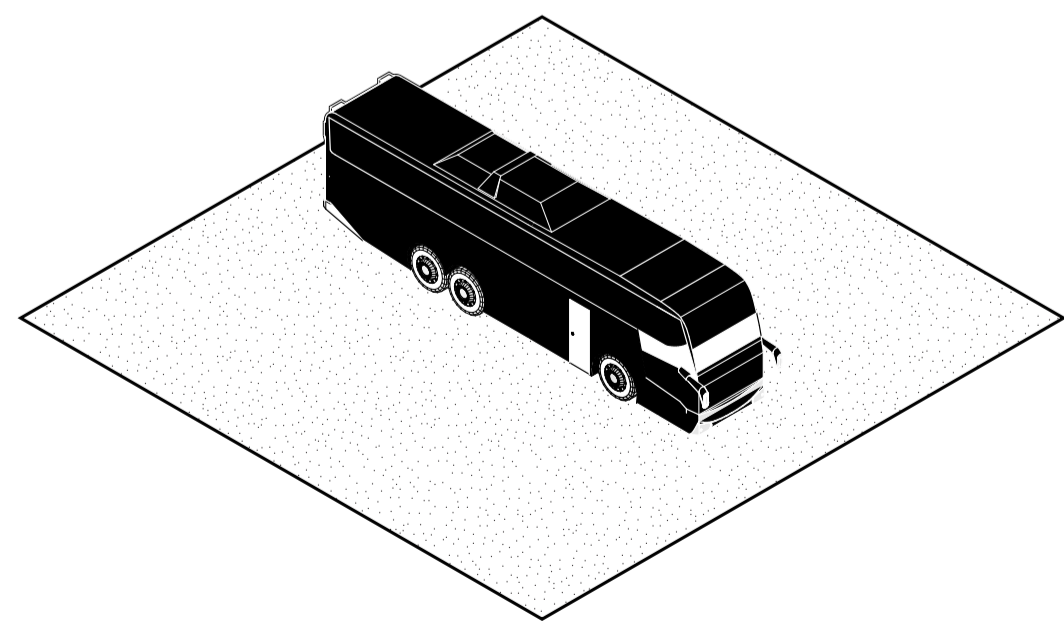
Camping Van



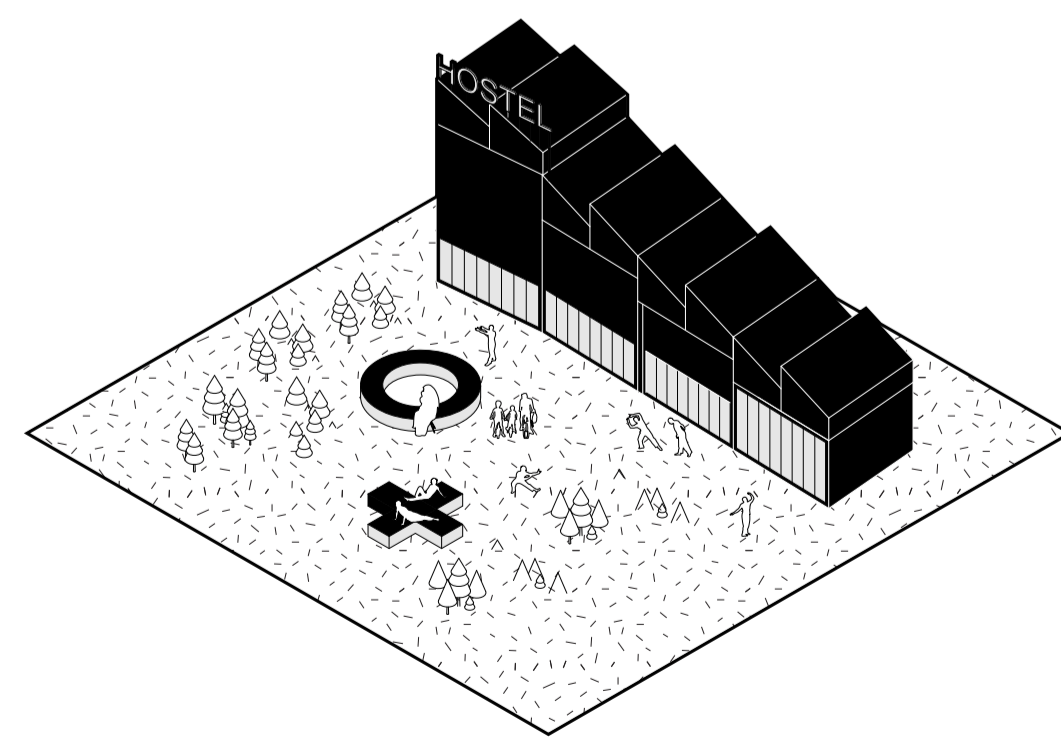
Camping Site

**Cyclist Facility**

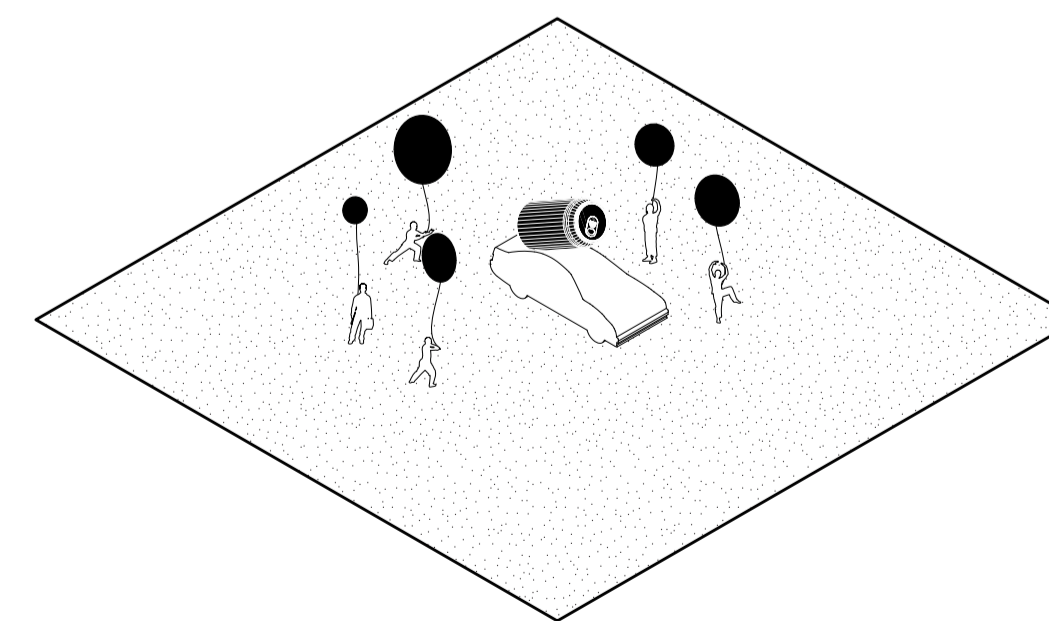
**Accommodation Facility**



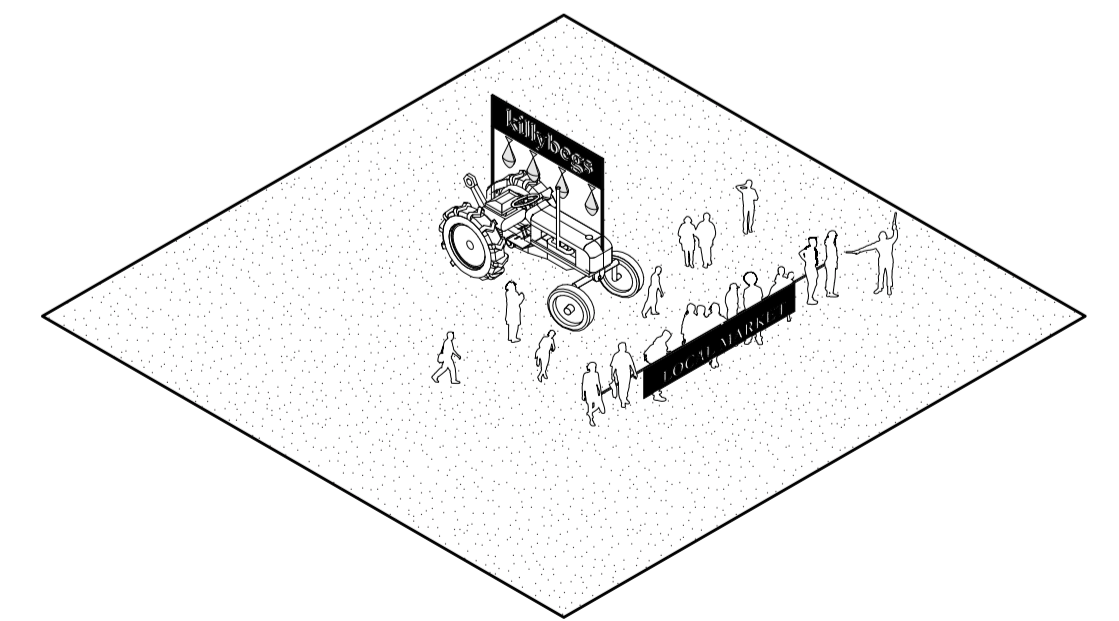
Team Bus



Community Hotel



Publicity Caravan



Irish Tractor

**Accommodation Facility**

**Advertisement Facility**

**PROGRAM ADAPTATION**