

P5 |

TRANSPORT HUBS AS PUBLIC SPACE

Transforming the public space surrounding Brussels-South Railway Station

Mike van Weerdenburg - 4679040

P5 | Introduction

STATIONS

Public Space

Used by a large amount of travellers each day



P5 | Introduction

STATIONS

Public Space

Works great



P5 | Introduction

STATIONS

Public Space

Works great, until you need it



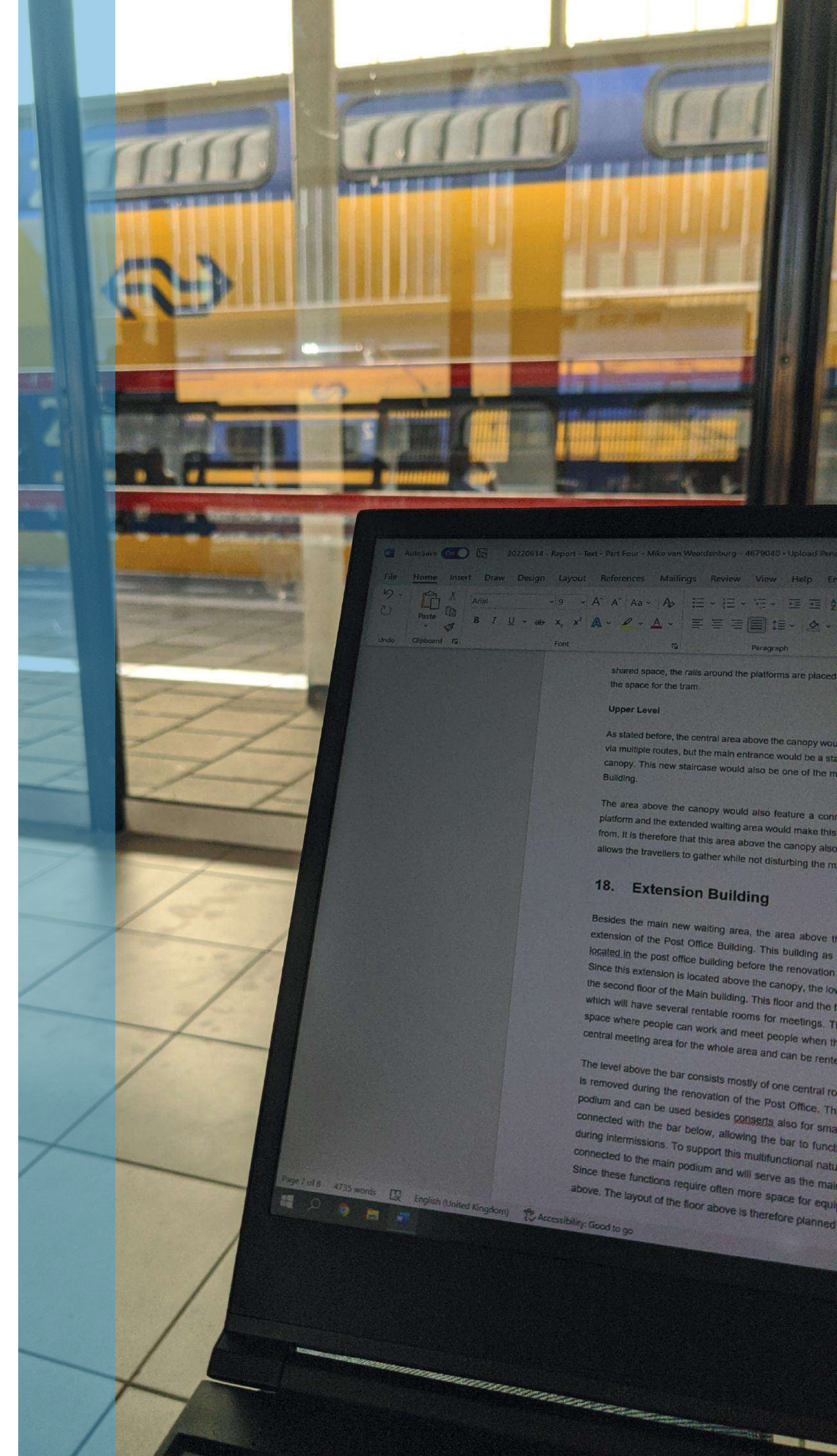
P5 | Introduction

STATIONS

Public Space

Works great, until you need it

The public area often falls short when you are forced to spend time there, while these are the moments that the space needs to deliver.

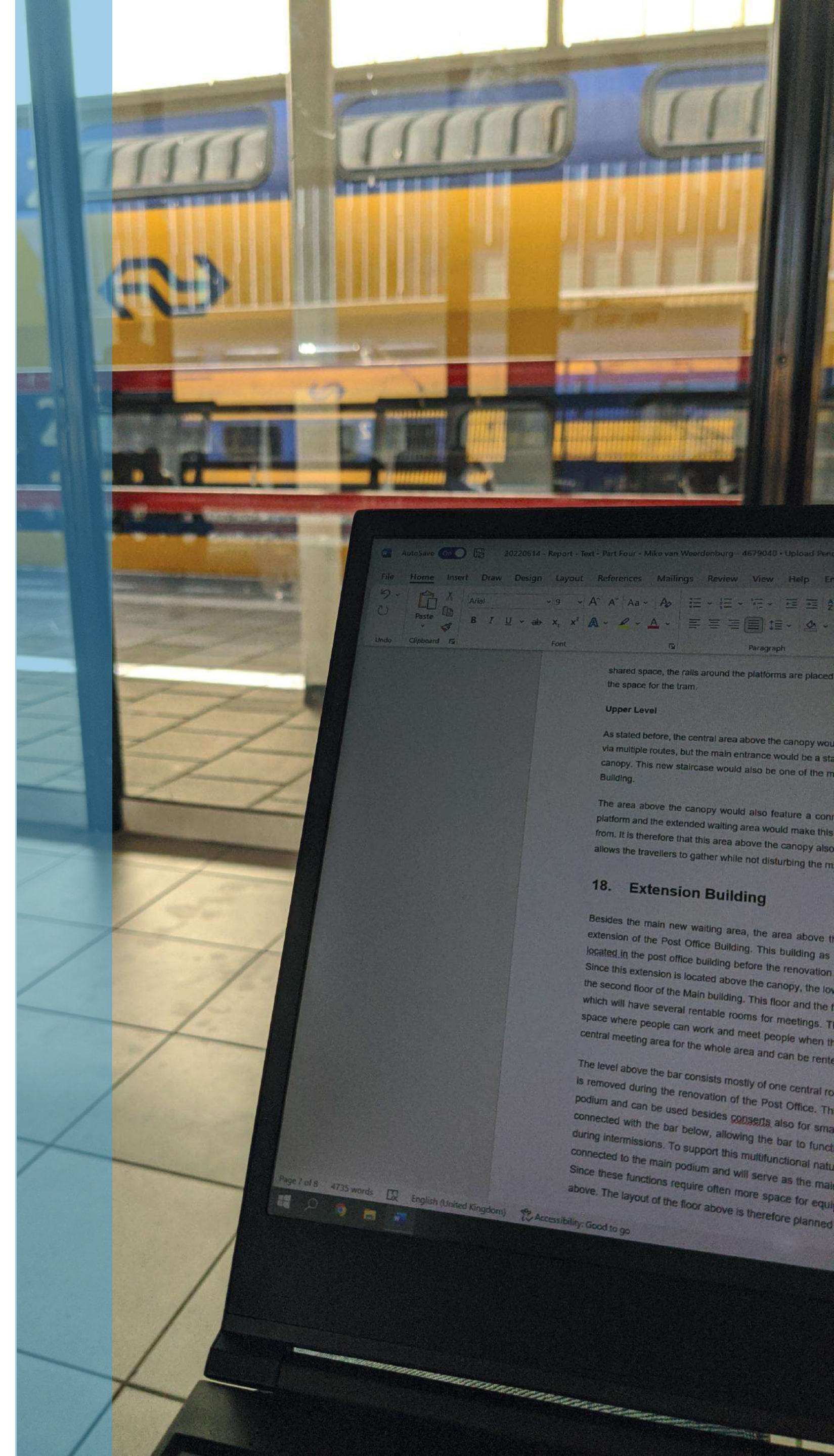


P5 | Introduction

RESEARCH

Main Goal:

To understand what is missing in the current stations and transport hubs and what can be done to improve it



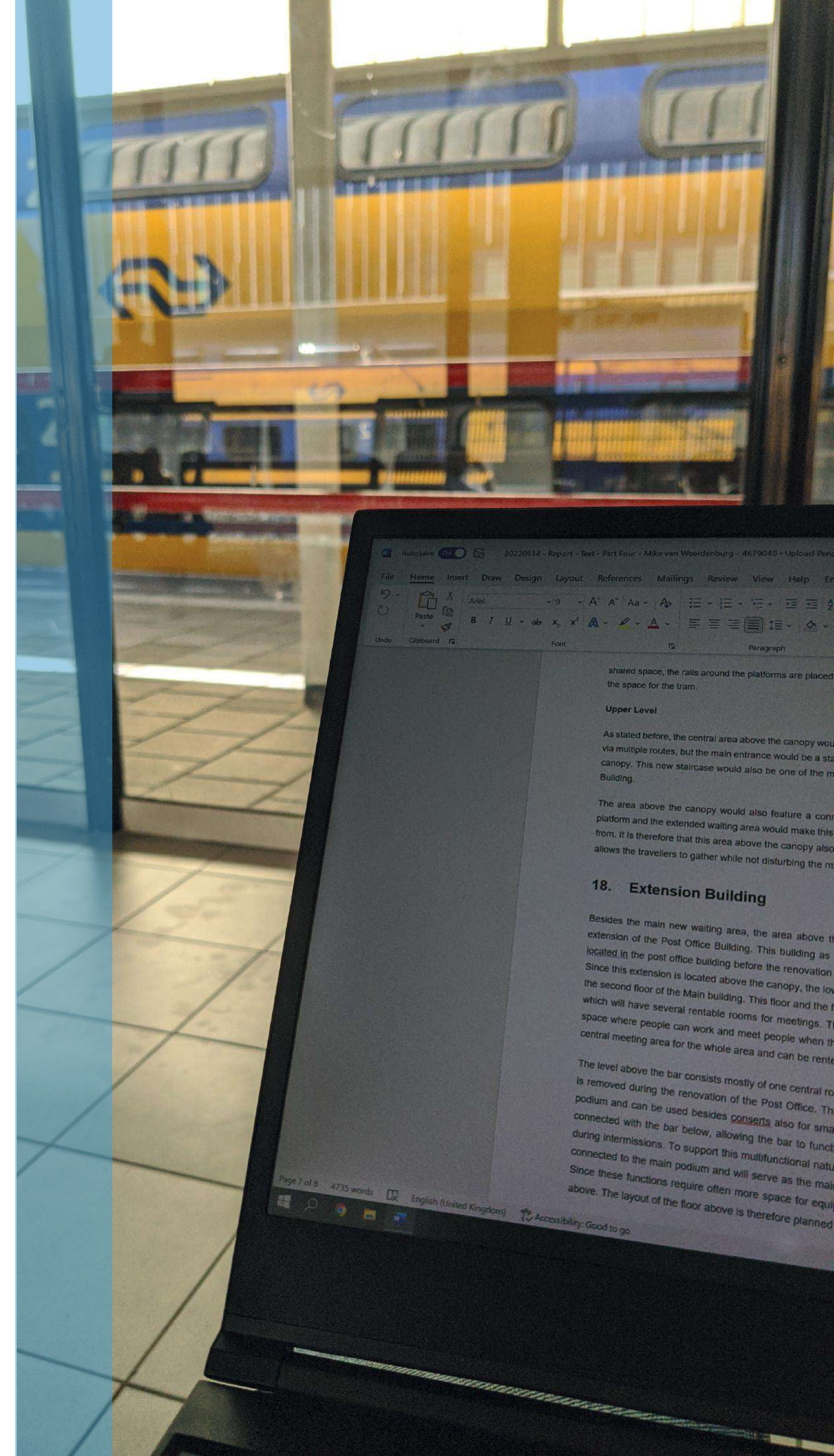
RESEARCH

Main Goal:

To understand what is missing in the current stations and transport hubs and what can be done to improve it

Main Research Question:

“How can architecture contribute to the spatial layout and experience of public space in European intermodal transportation hubs of the future?”



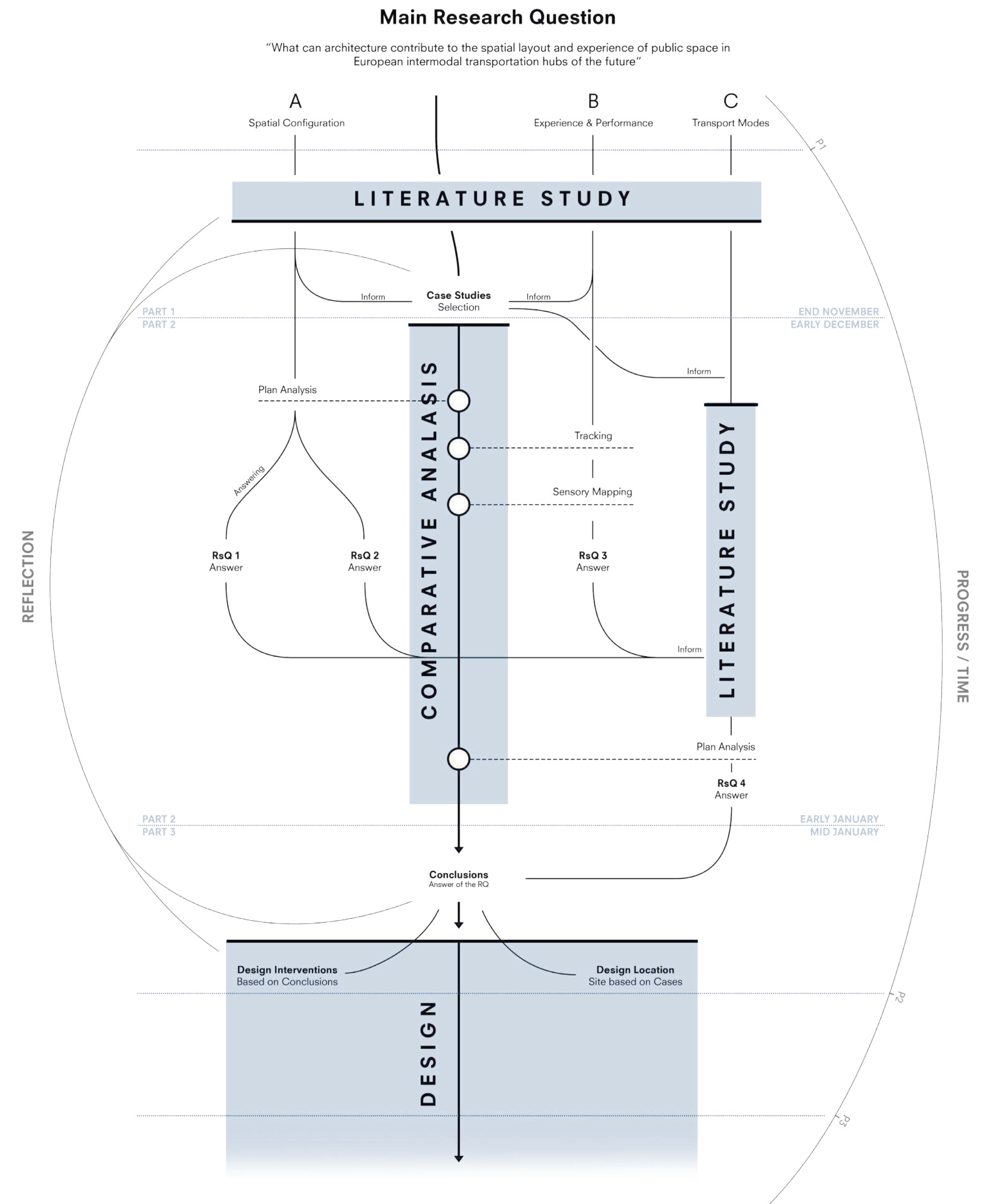
METHODS

Three main methods:

Literature Study

Case Study Analysis

Redesign



RESEARCH

P5 | Research

LITERATURE

Two Main Problems:

P5 | Research

LITERATURE

Two Main Problems:

Integration

Diversity



P5 | Research

LITERATURE

Two Main Problems:

Integration

Diversity



P5 | Case Studies

SELECTION

Four Cases

P5 | Case Studies
SELECTION

Four Cases

Hamburg Hauptbahnhof



P5 | Case Studies

SELECTION

Four Cases

Hamburg Hauptbahnhof

Berlin Ostkreuz



SELECTION

Four Cases

Hamburg Hauptbahnhof

Berlin Ostkreuz

Gare de Paris-Austerlitz



P5 | Case Studies

SELECTION

Four Cases

Hamburg Hauptbahnhof

Berlin Ostkreuz

Gare de Paris-Austerlitz

Brussel-Zuid / Bruxelles-Midi



P5 | Case Studies

ANALYSIS

Main Concept:

Concept by Bertolini

P5 | Case Studies

ANALYSIS

Main Concept:

Concept by Bertolini

NODE VS. PLACE

P5 | Case Studies

ANALYSIS

Main Concept:

NODE



P5 | Case Studies



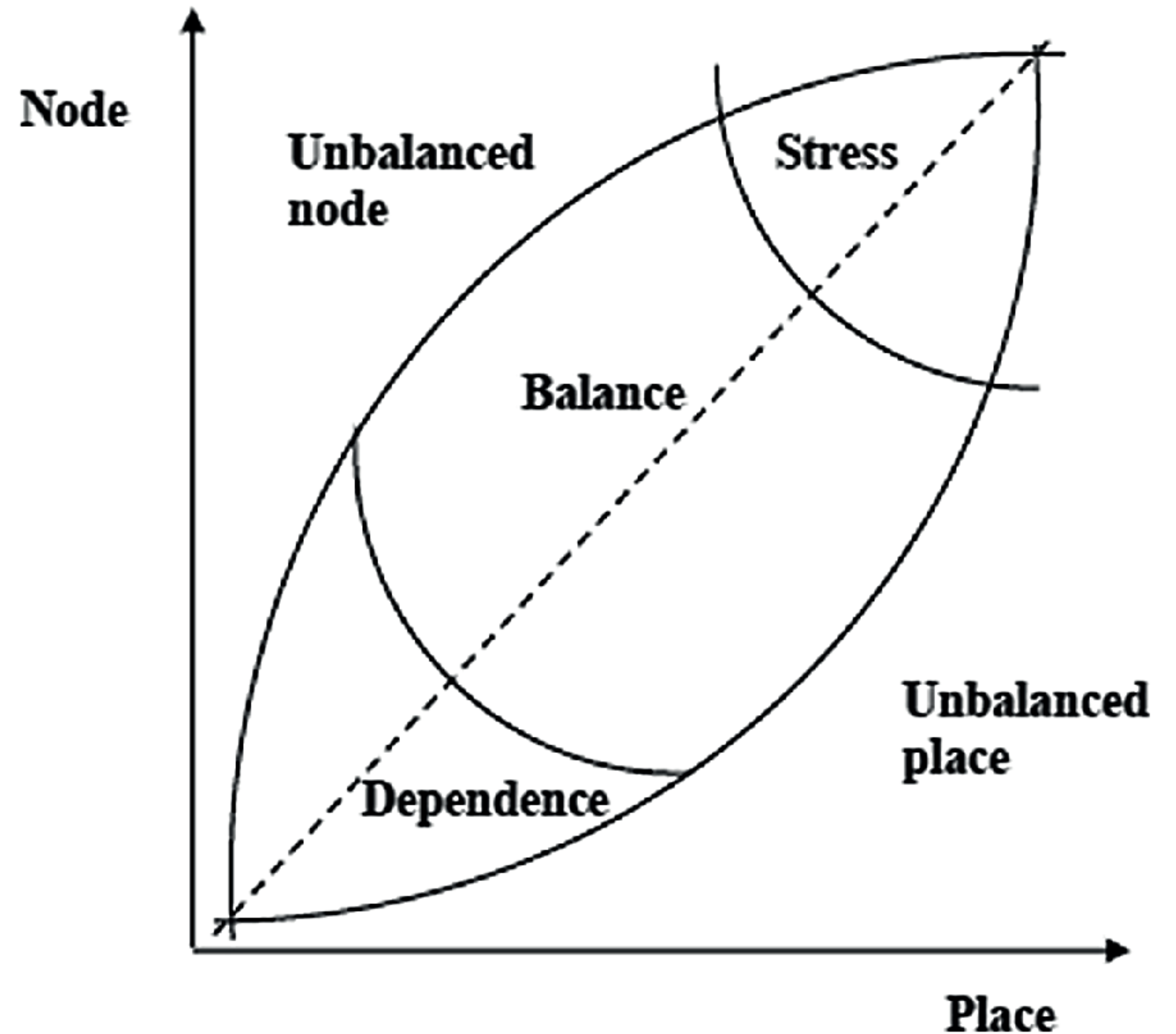
PLACE

ANALYSIS

Main Concept:

Node vs. Place

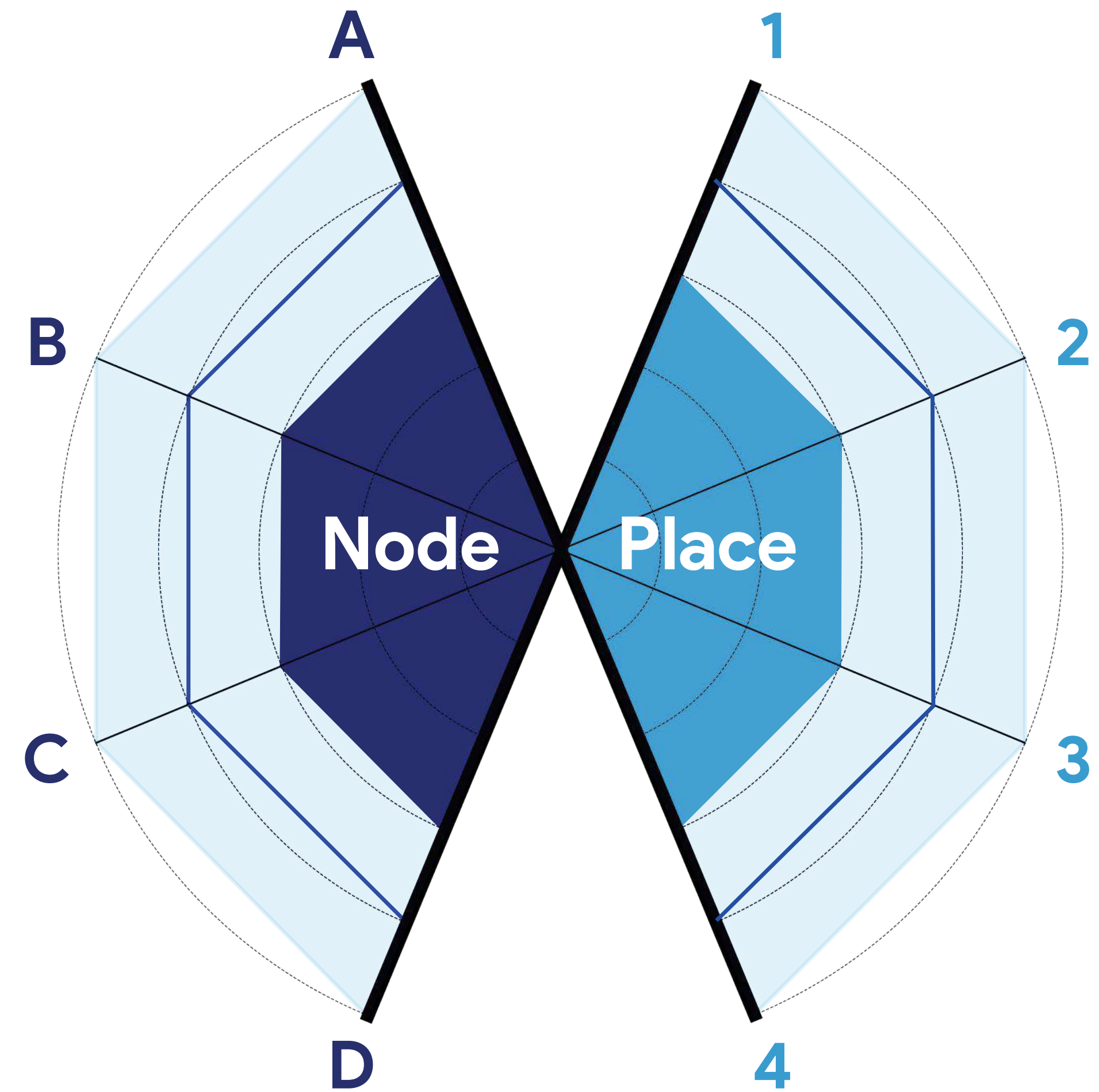
These two aspects should be in balance with each other.
Stations can be placed in the model created by Bertolini.



ANALYSIS

Redeveloped Model

A new model was created to more accurately study these aspects with the public space central



ANALYSIS

Redeveloped Model

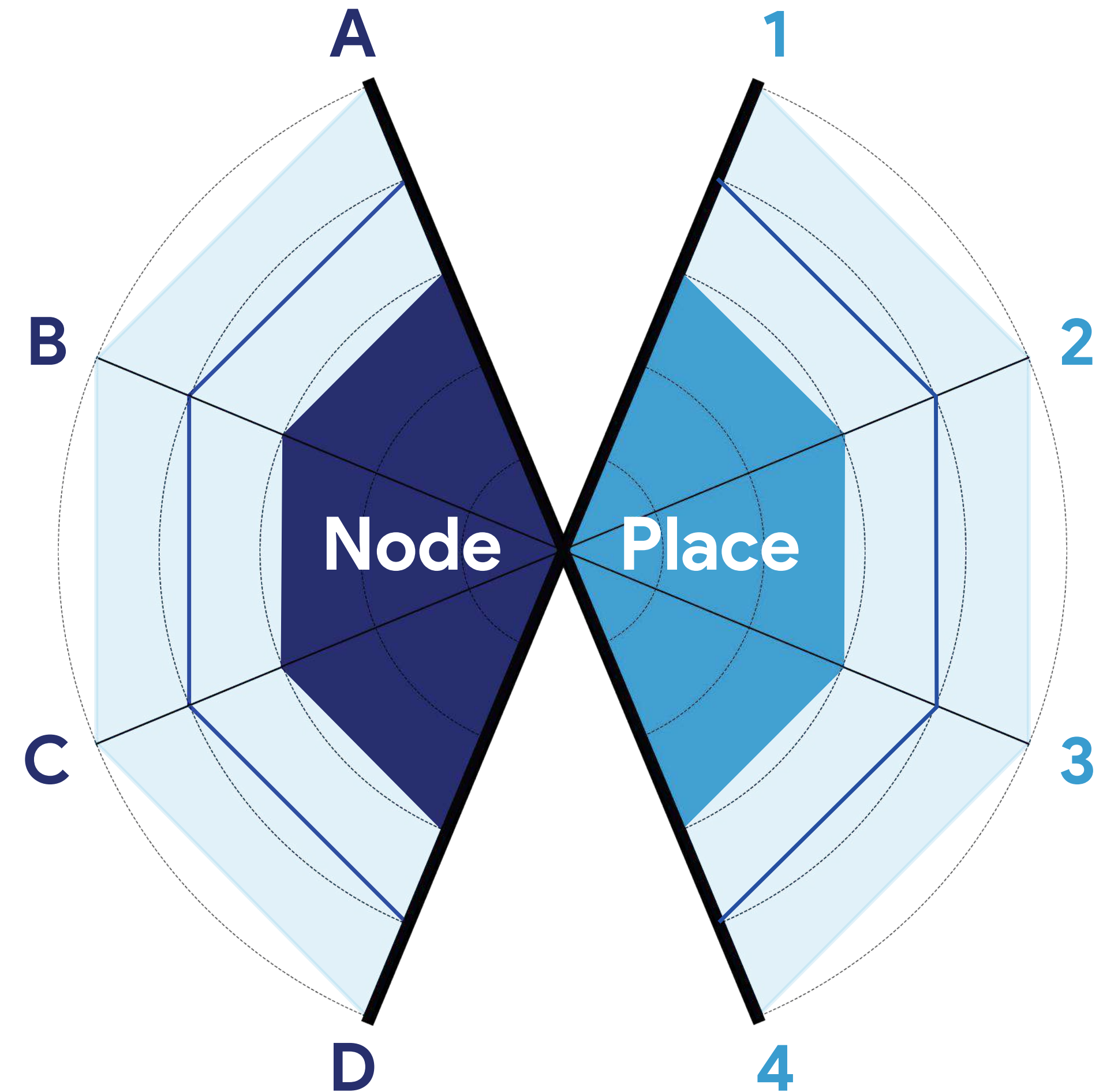
A new model was created to more accurately study these aspects with the public space central

Node:

- A | Slow traffic
- B | Transport network
- C | Station reach
- D | Transport facilities

Place:

- 1 | Centrality
- 2 | Spatial performance
- 3 | Station functions
- 4 | Amenities

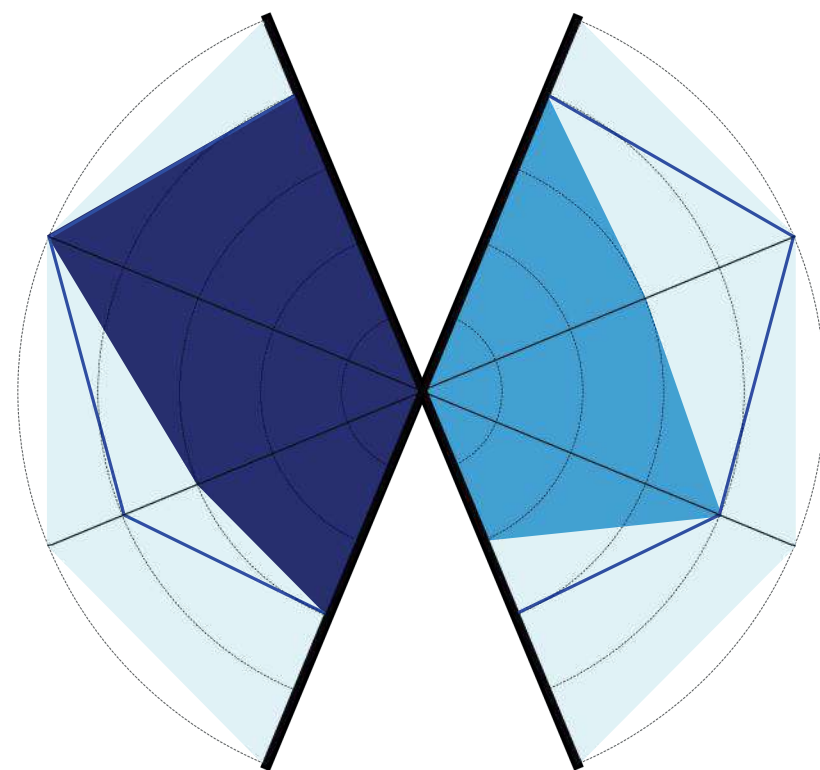


RESULTS

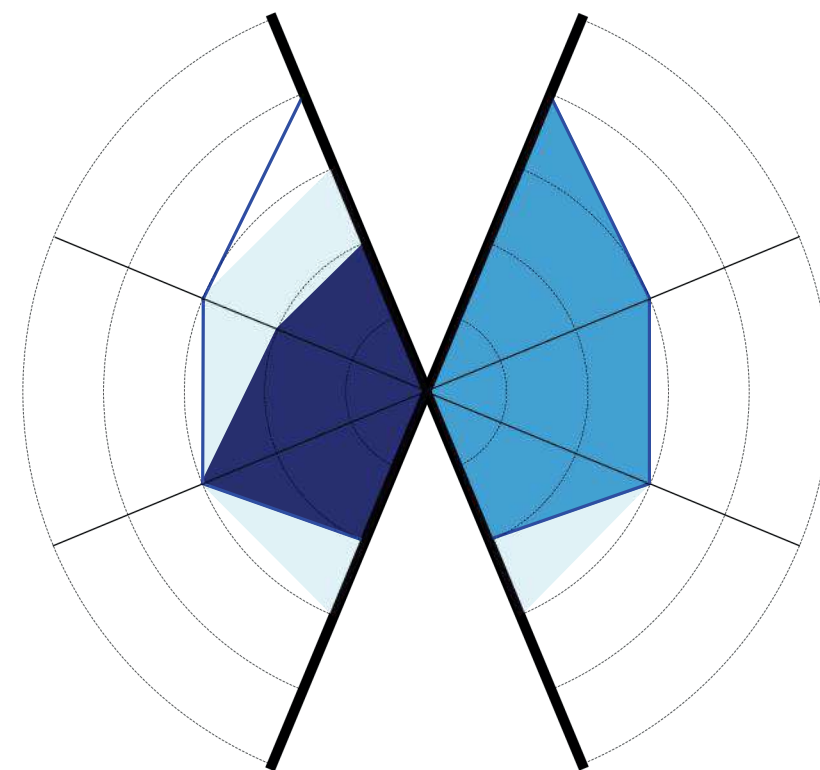
Models:

Using the model to determine the quality of the Node and Place of the case studies:

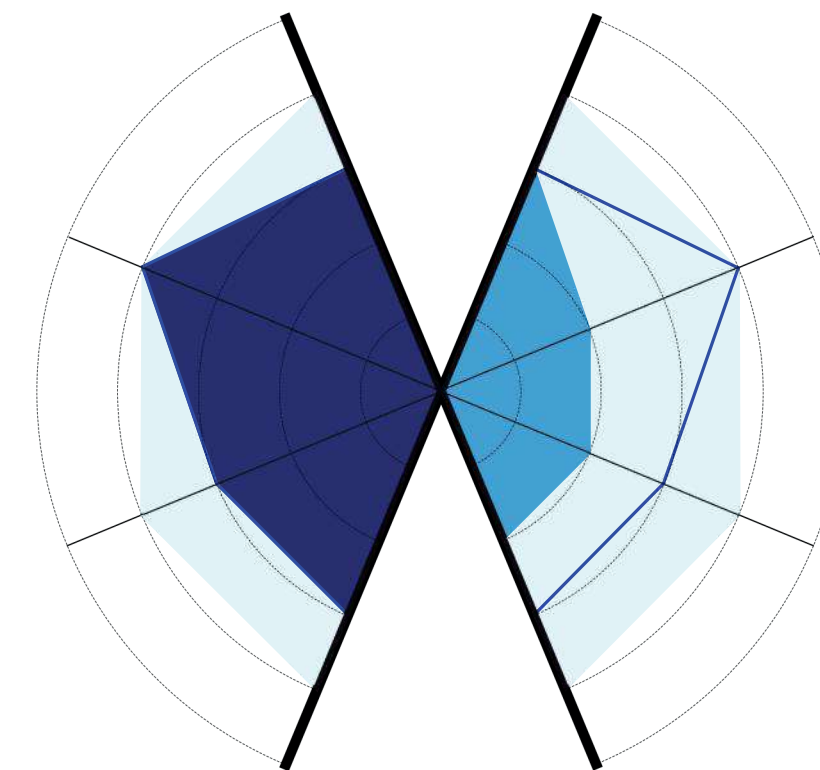
Hamburg Hbf.



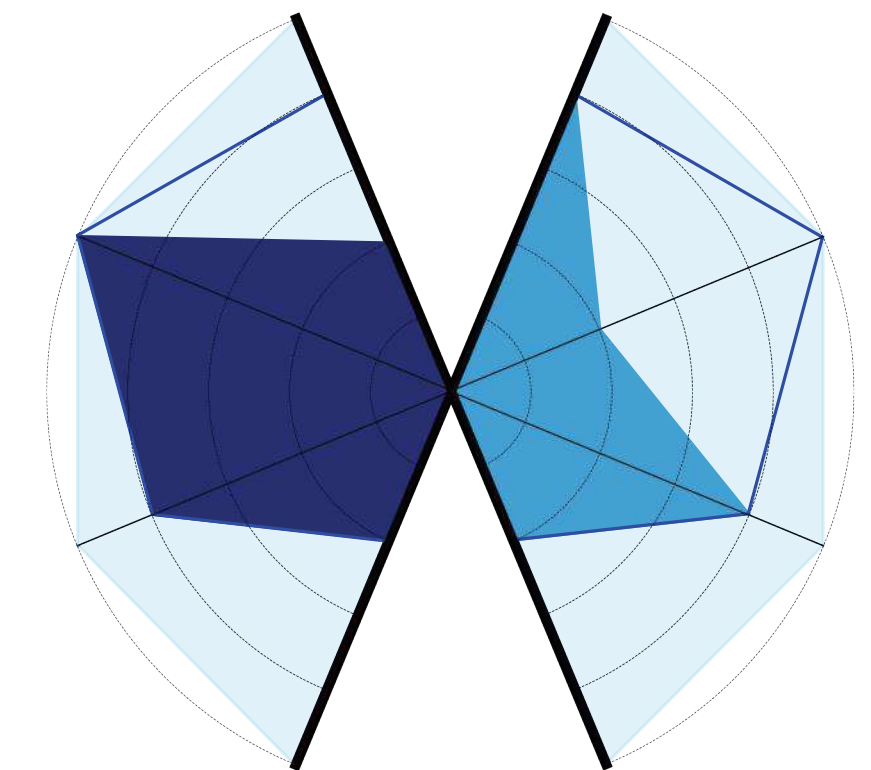
Ostkreuz



Gare d'Austerlitz



Brussels-South



RESULTS

Main Lessons:

The Public area is often nothing more than an area.

RESULTS

Main Lessons:

The Public area is often nothing more than an area.

The connections between different modes are often the places that lack the most quality, but they should be prioritised.

RESULTS

Main Lessons:

The Public area is often nothing more than an area.

The connections between different modes are often the places that lack the most quality, but they should be prioritised.

Public Space is more than the main public area.

RESULTS

Main Lessons:

The Public area is often nothing more than an area.

The connections between different modes are often the places that lack the most quality, but they should be prioritised.

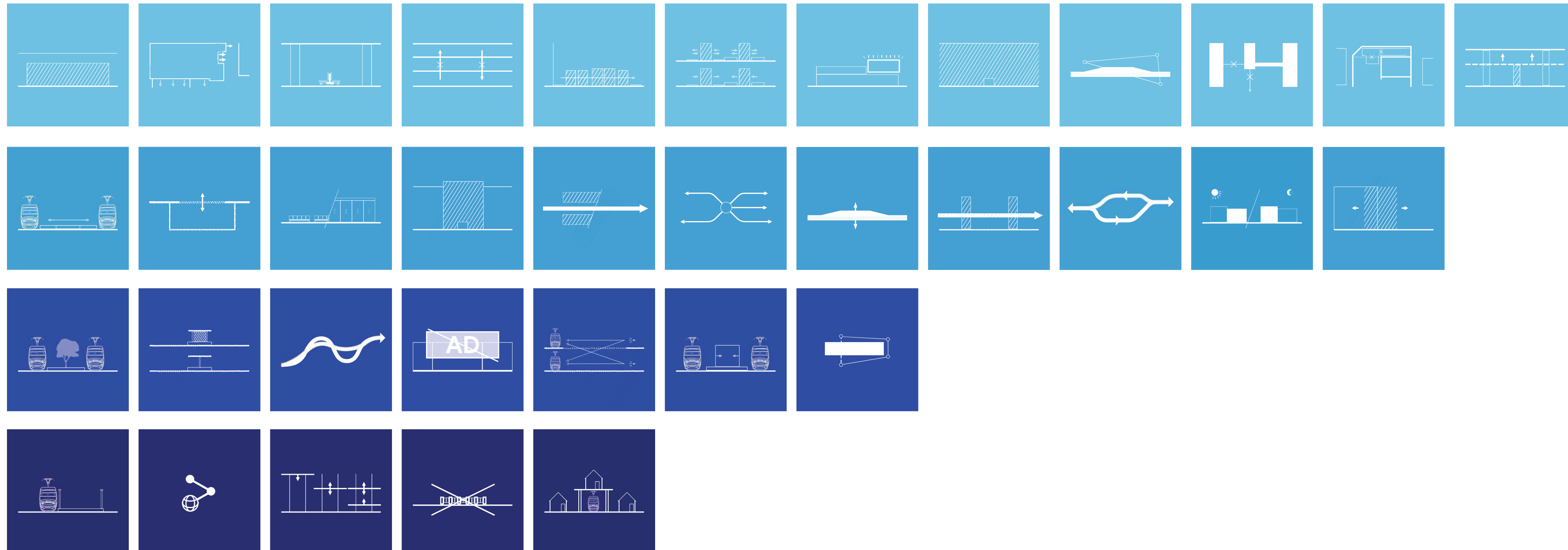
Public Space is more than the main public area.

Transport hubs should be more than a transport hub and shopping centre.

RESULTS

Design Aspects

These design aspects have been established to help guide the redesign in the right direction



BRUSSELS-SOUTH RAILWAY STATION

LOCATION

Brussel / Bruxelles / Brussels

Three main stations, established after the construction of the North-South connection



P5 | Brussels-South

THE STATION

The Building

Multiple reconstructions

elles Gare du Midi.



P5 | Brussels-South

THE STATION

The Building



P5 | Brussels-South **THE STATION**

The Post Office

The current South-east side of the station. This building has been abandoned for some time



P5 | Brussels-South

THE STATION

The International Terminal

The current North-west side of the station, dedicated to the international terminal and border patrols.




P5 | Brussels-South

THE STATION

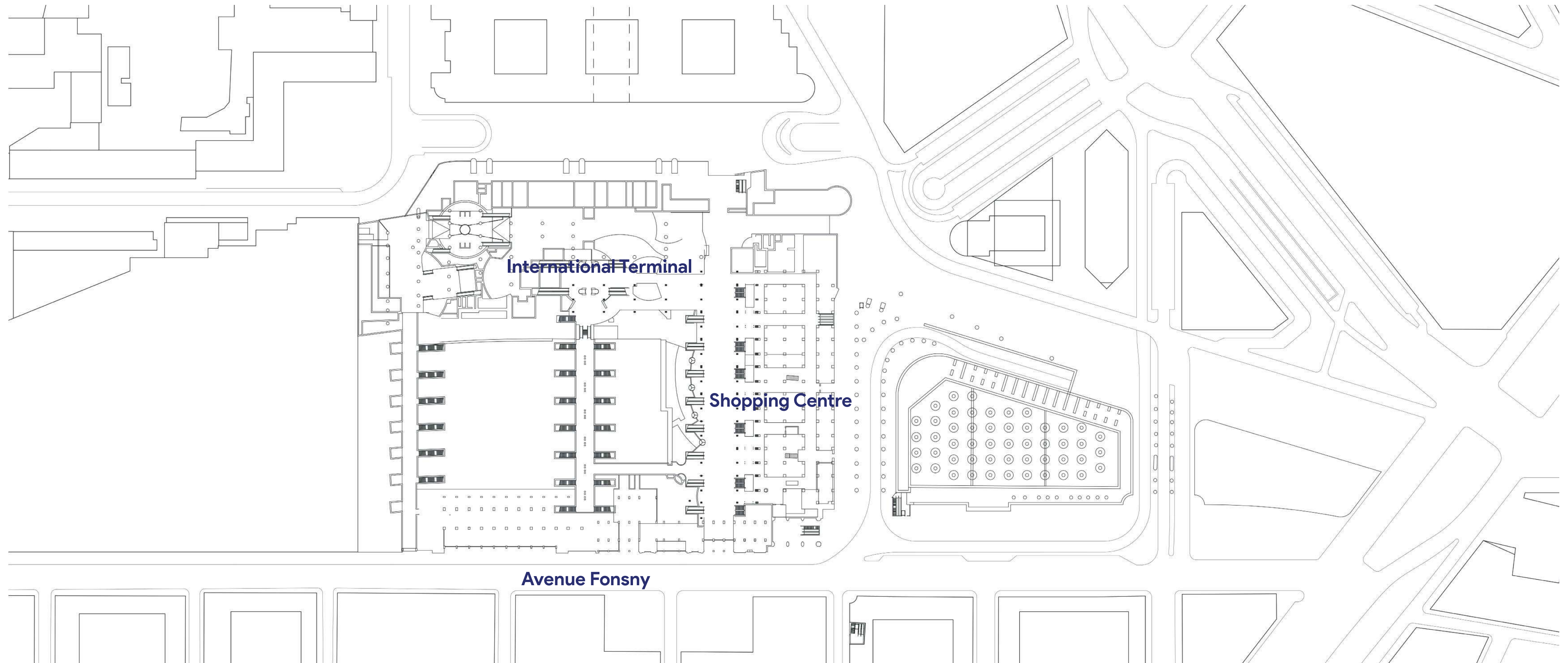
The new office

A new expansion and renovation of the Post-Office building by OMA will house the new offices of NMBS / SCNB.



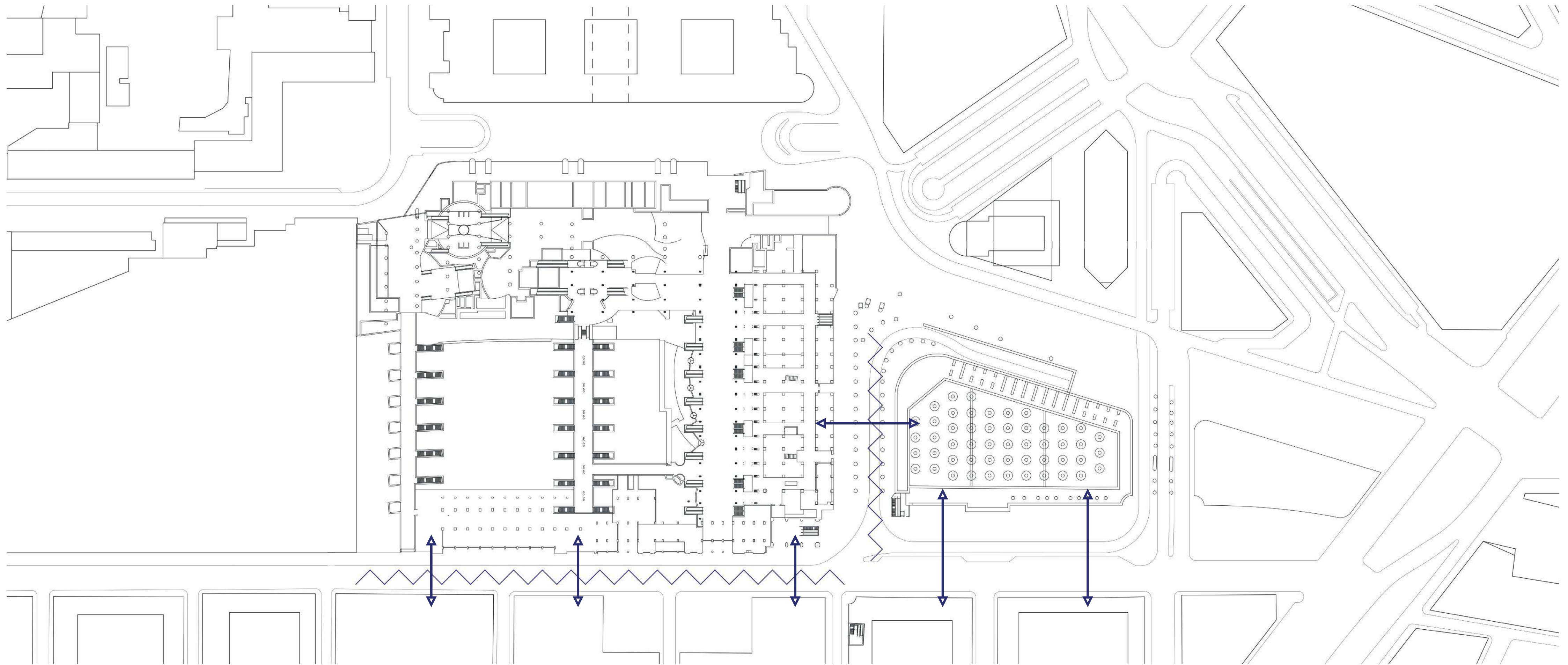
THE CURRENT STATION

Layout



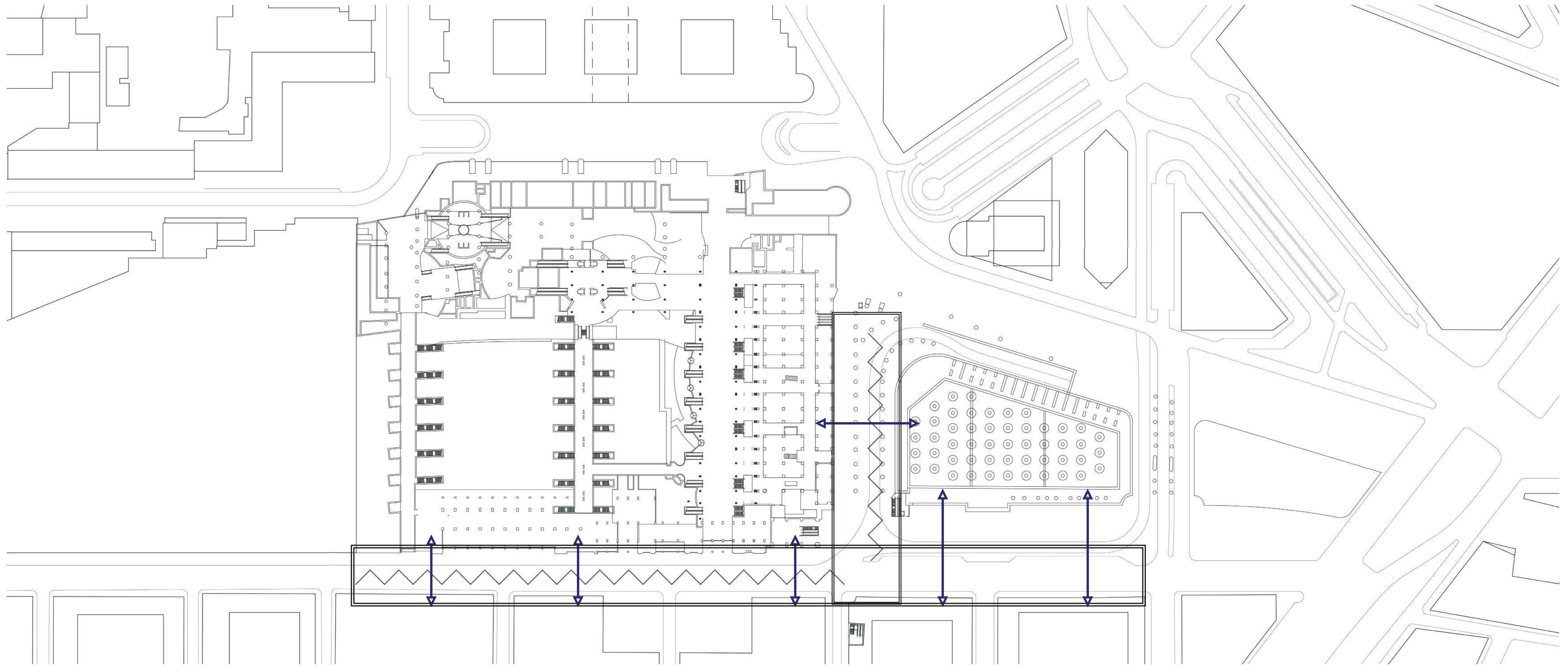
THE CURRENT STATION

Plan of Attack



THE CURRENT STATION

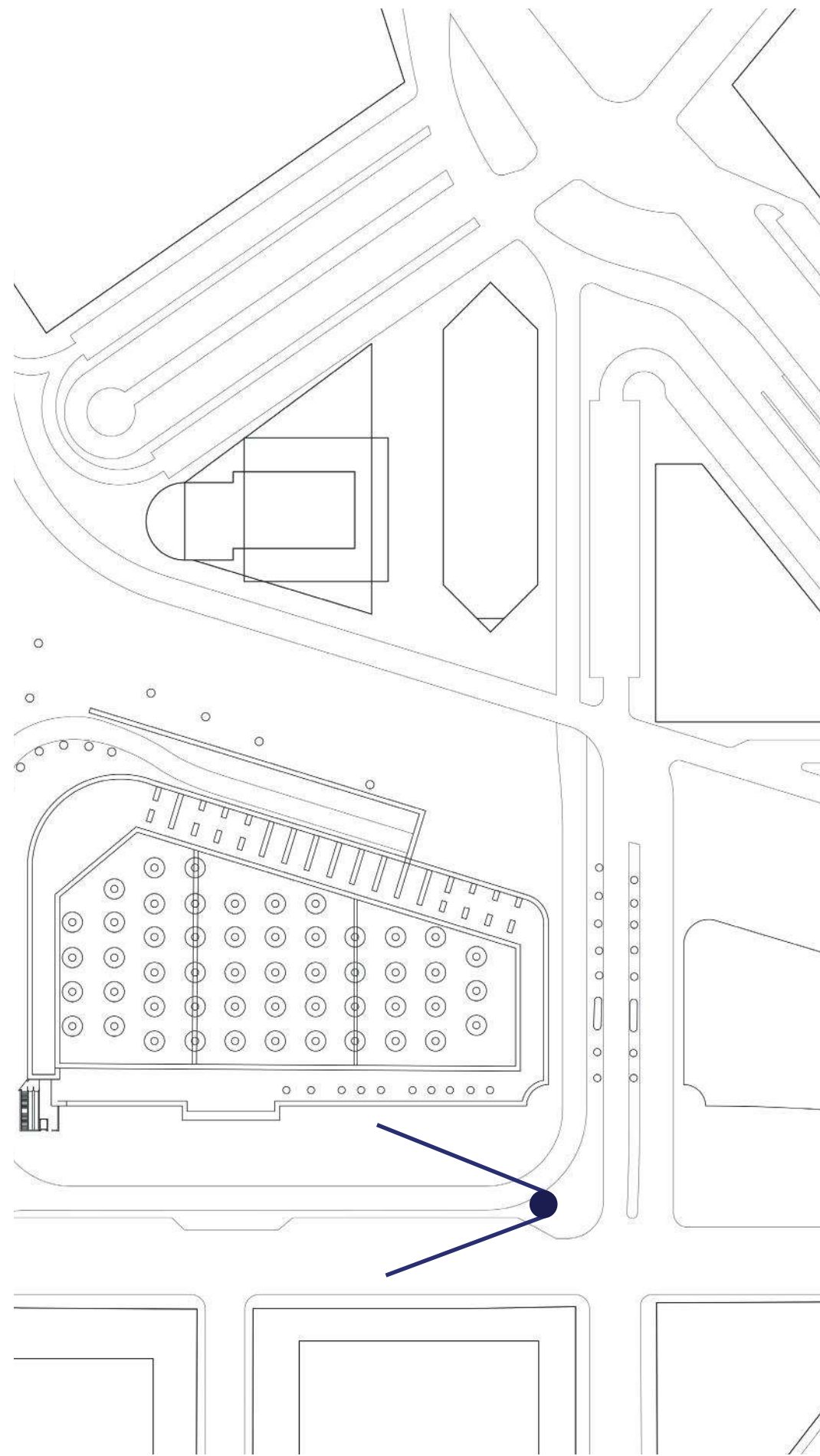
Plan of Attack



P5 | Walkthrough

APPROACH

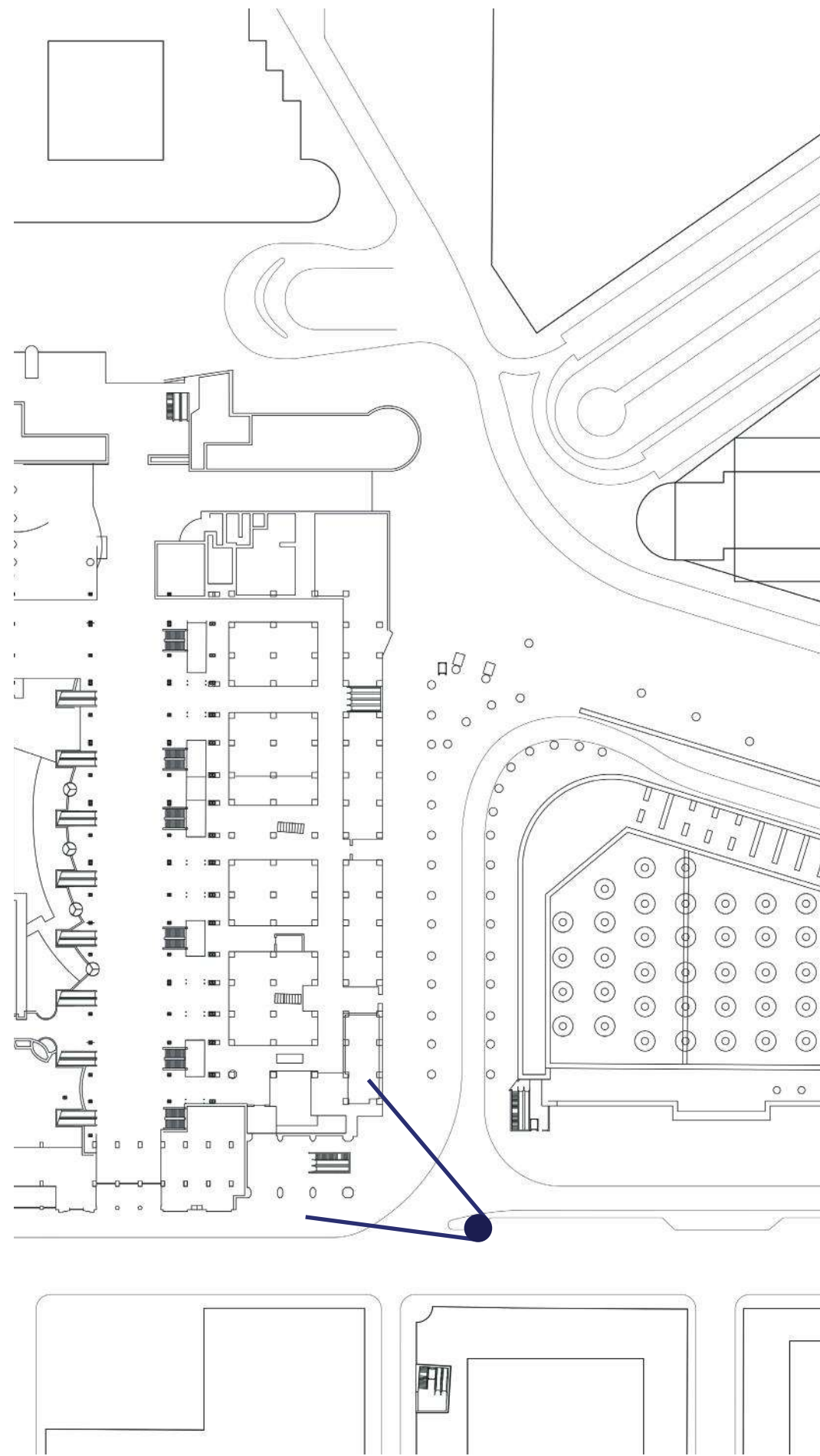
Arriving from the centre



P5 | Walkthrough

APPROACH

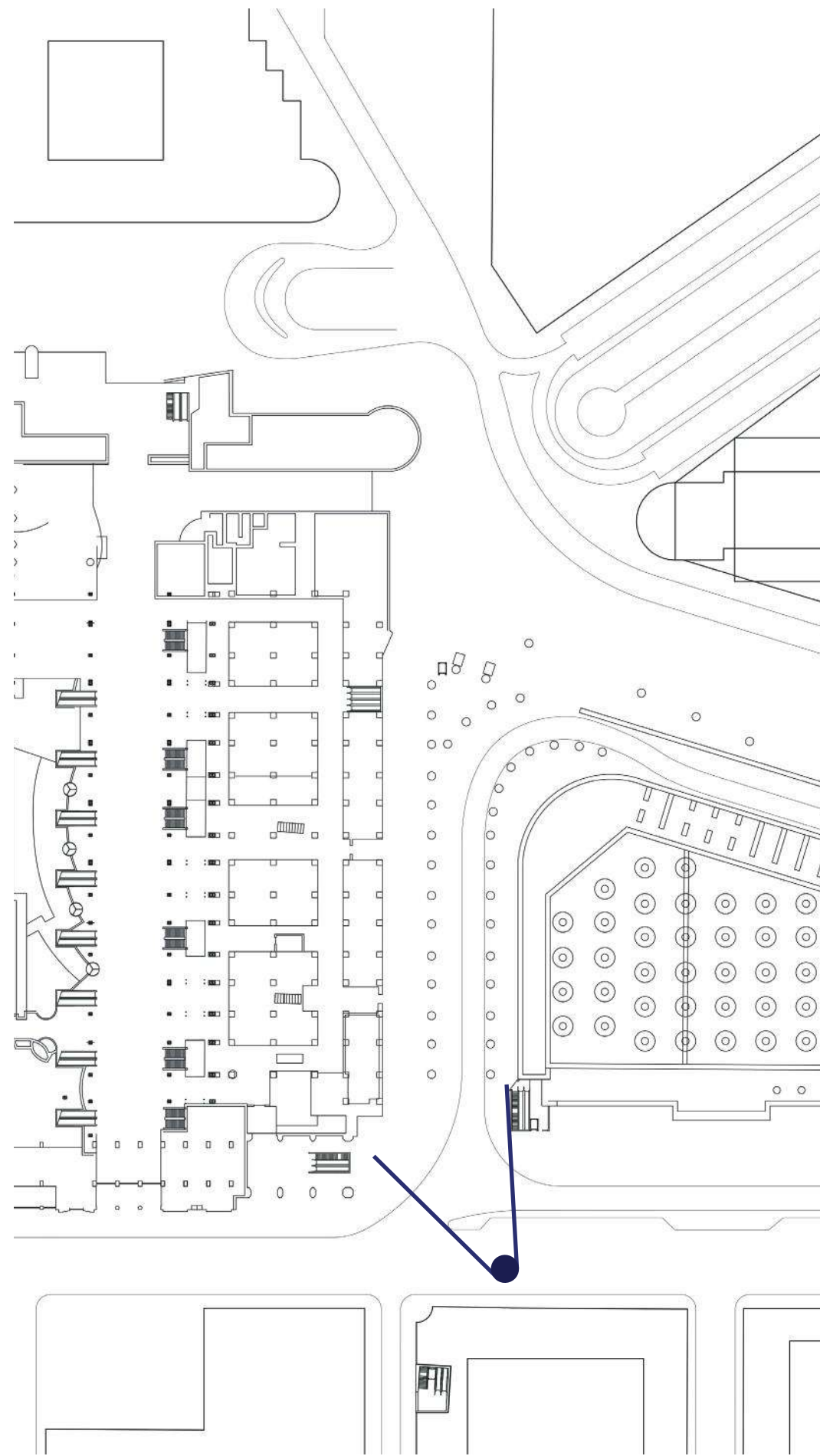
The central interchange



P5 | Walkthrough

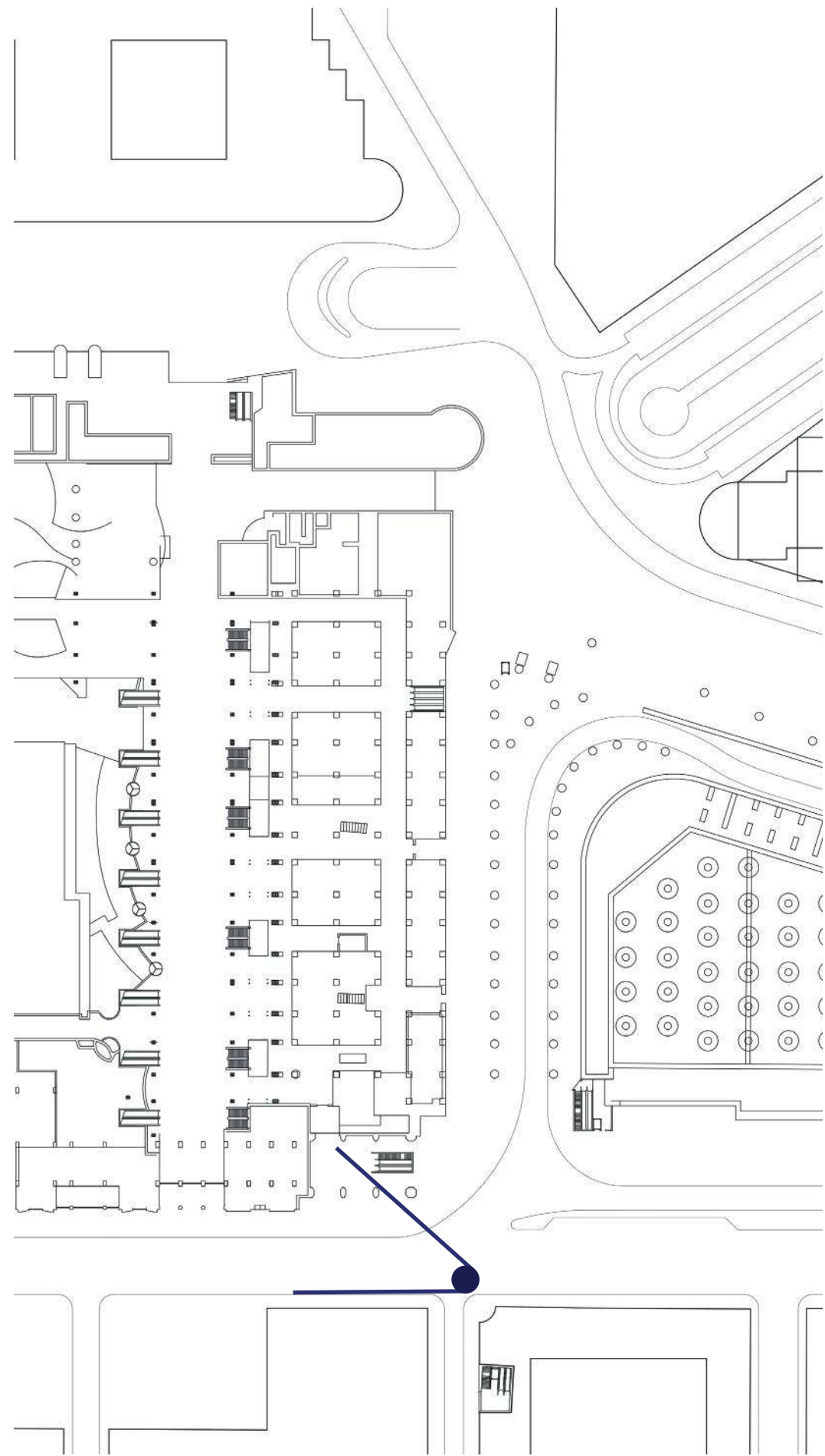
APPROACH

The entrance



P5 | Walkthrough **APPROACH**

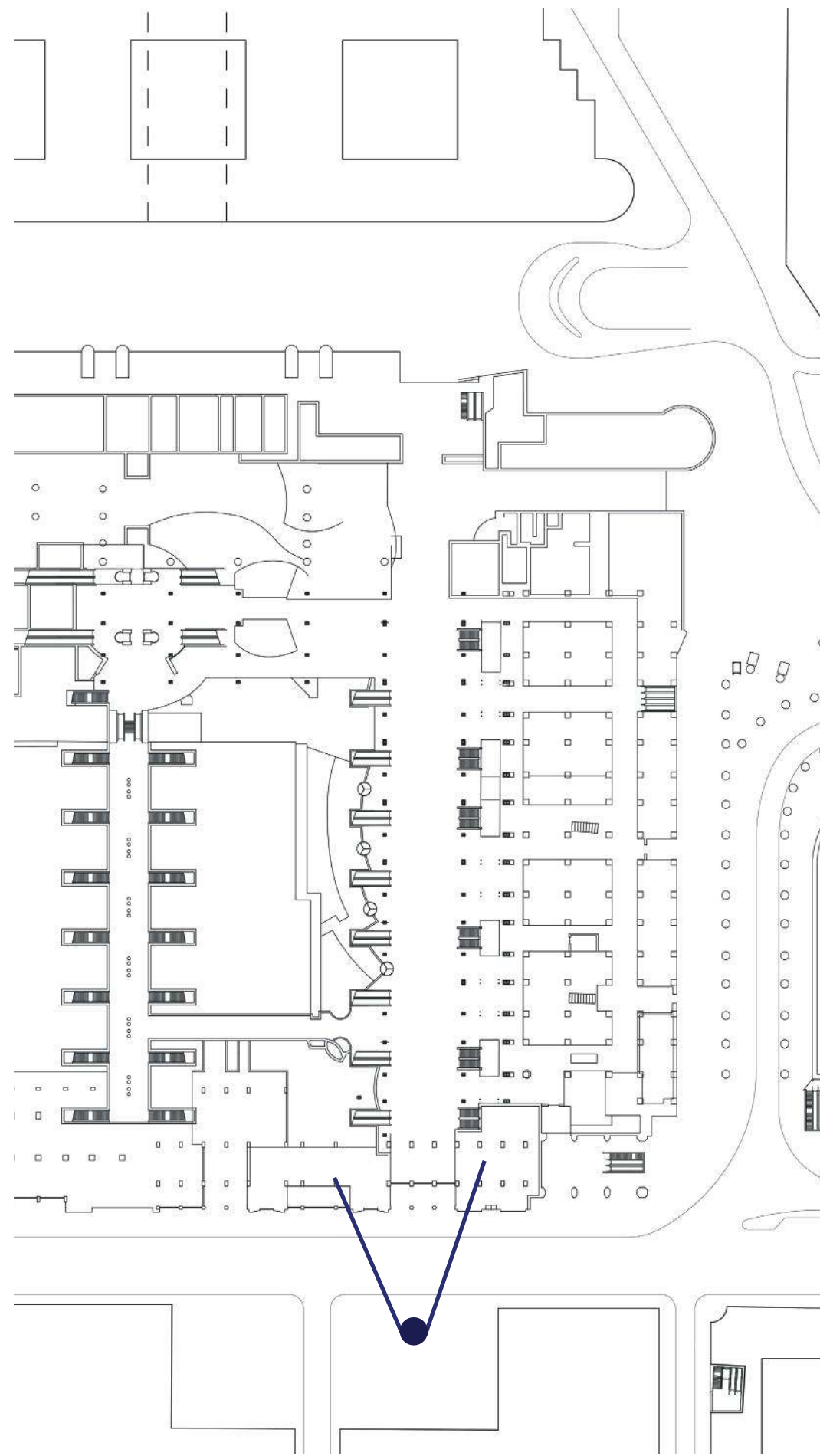
Avenue Fonsny



P5 | Walkthrough

APPROACH

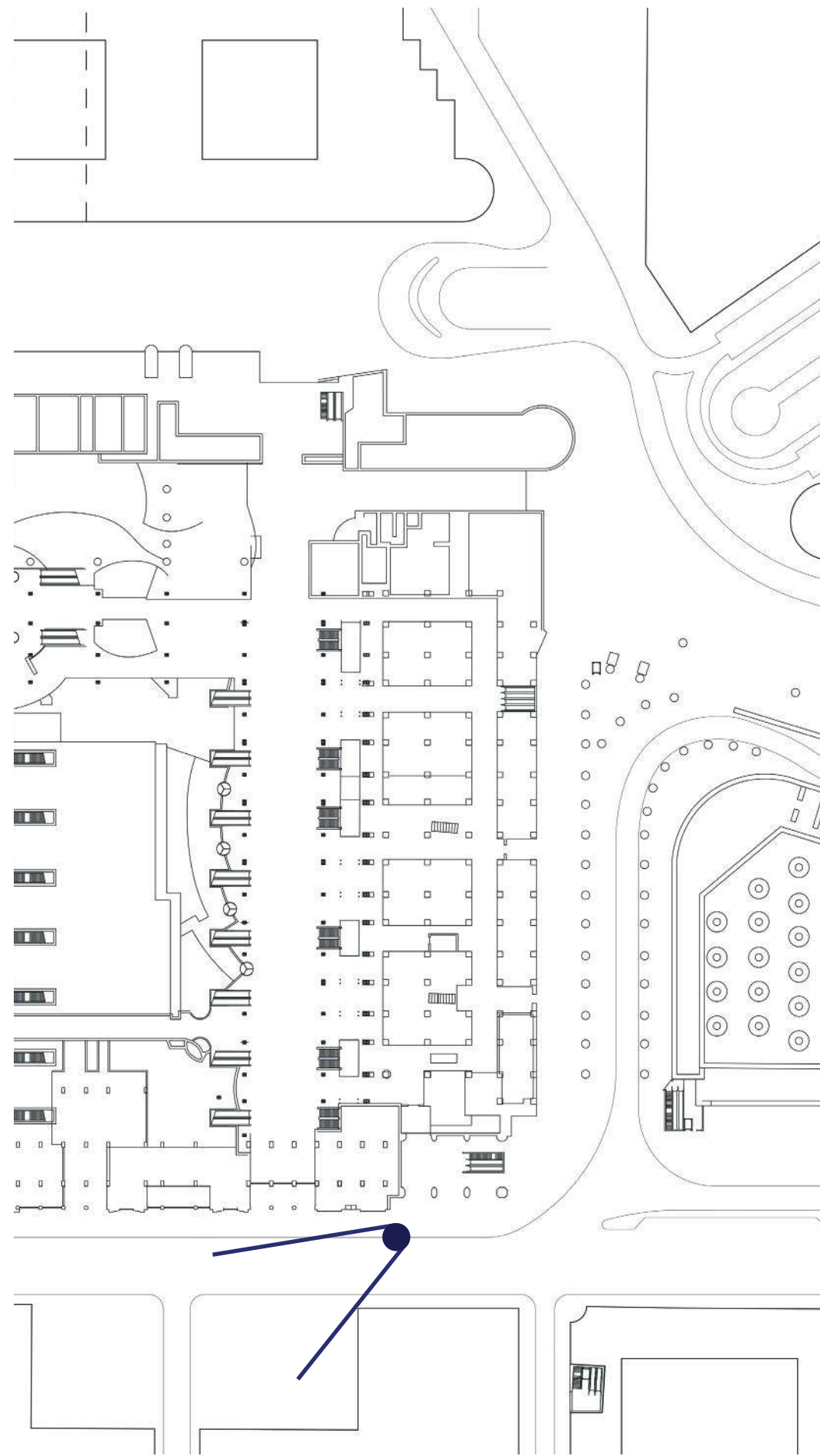
The main entrance



P5 | Walkthrough

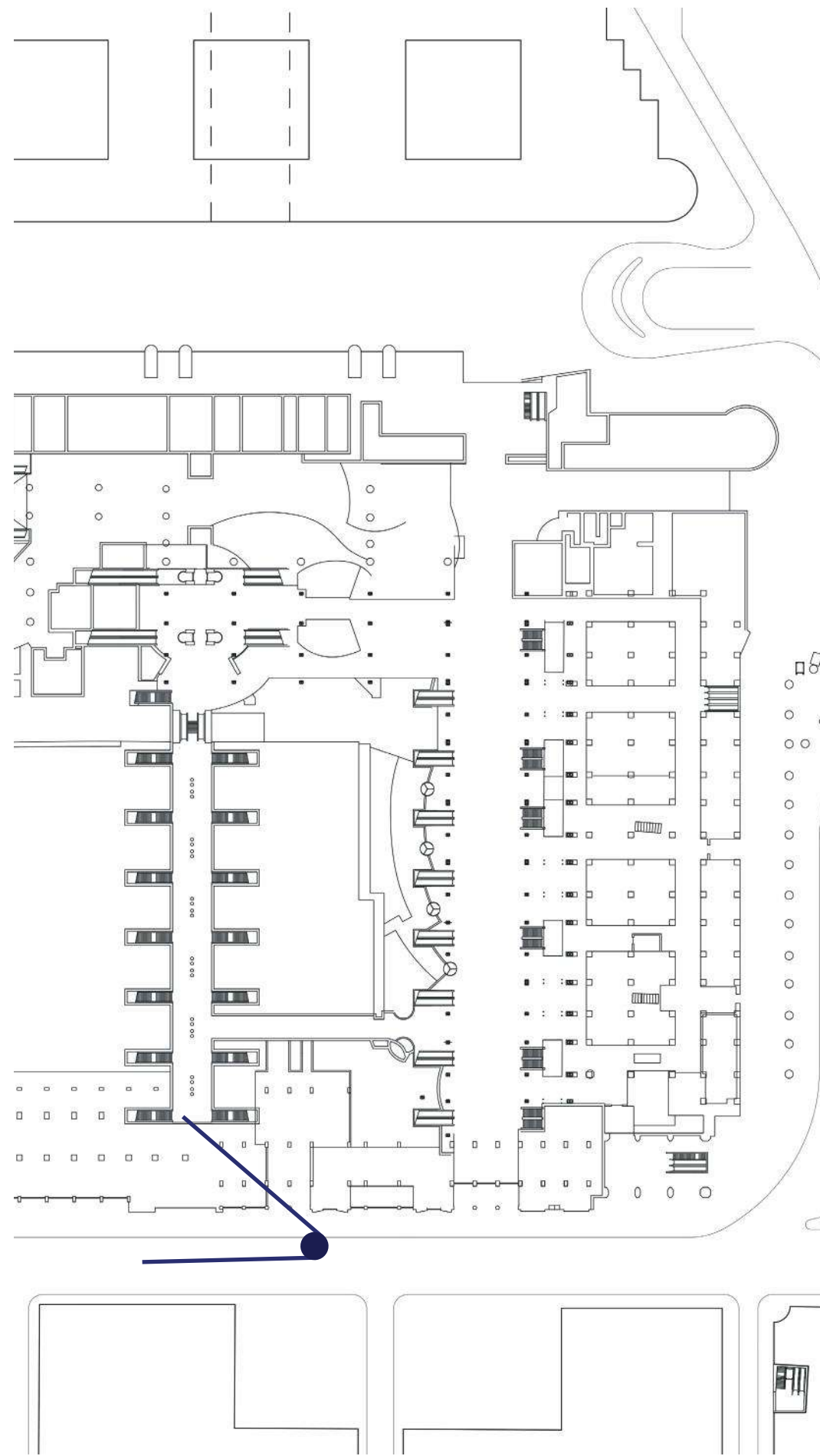
APPROACH

Fonsny Square



P5 | Walkthrough APPROACH

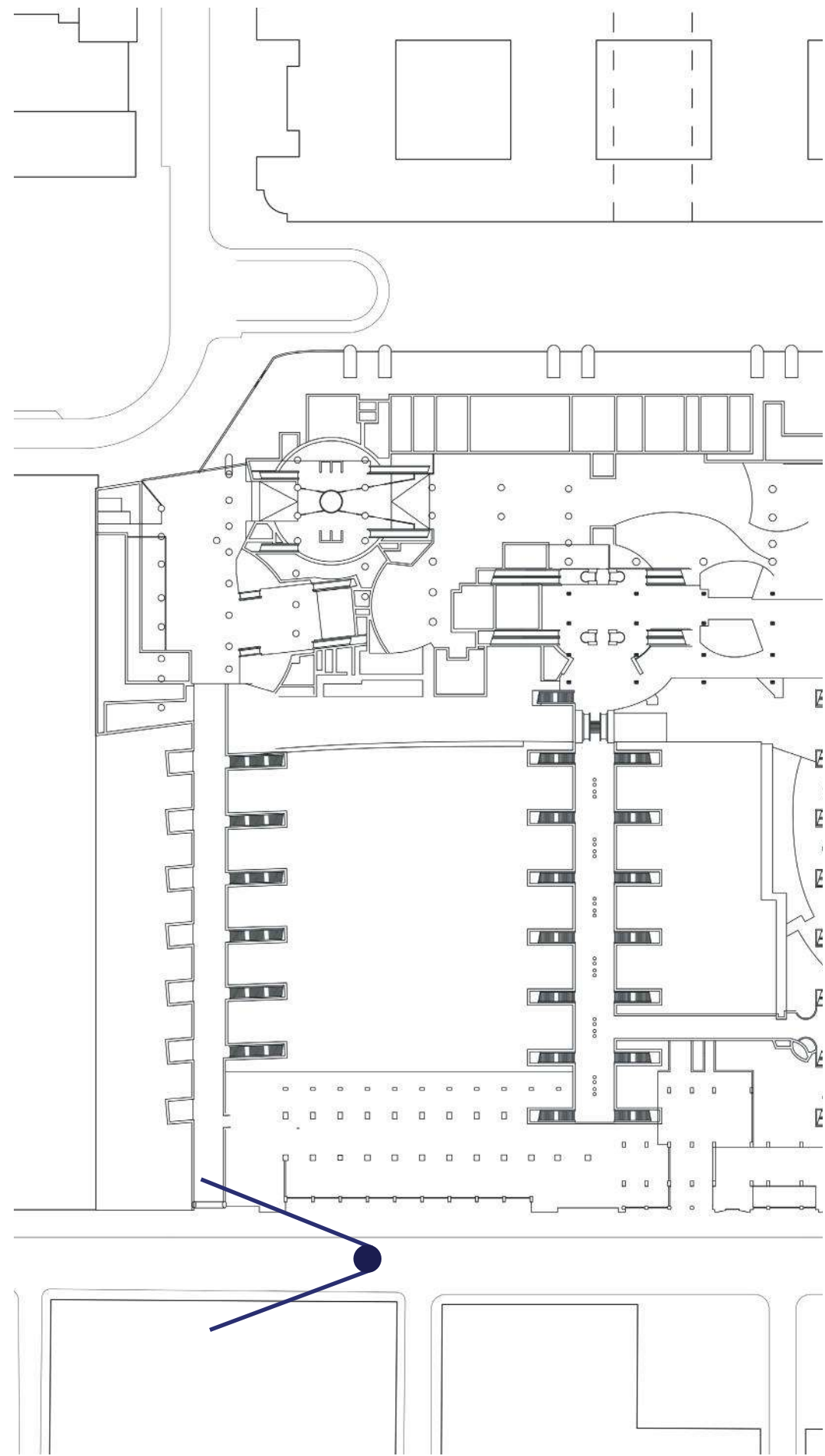
The current state



P5 | Walkthrough

APPROACH

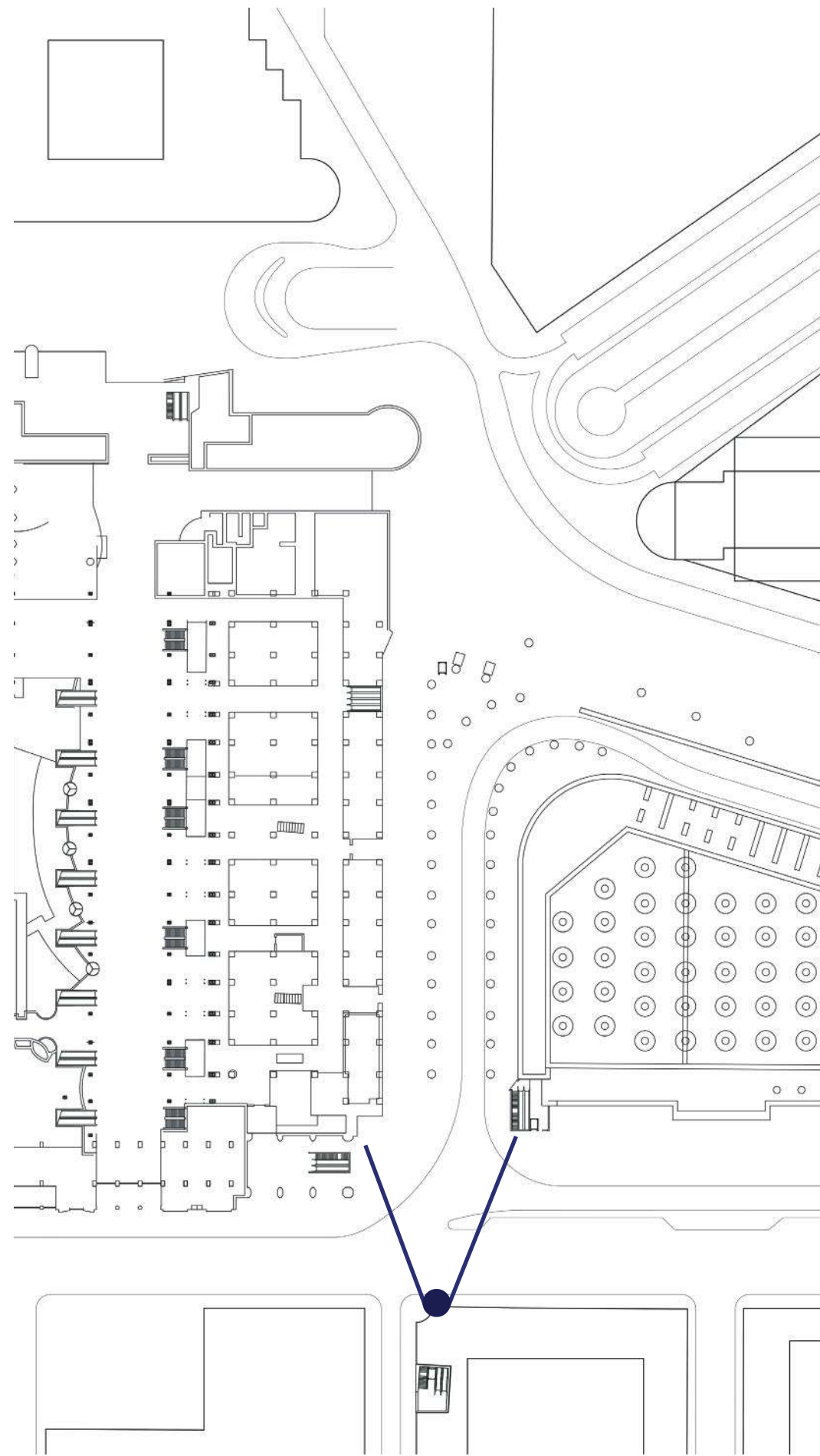
Avenue Fonsny



P5 | Walkthrough

APPROACH

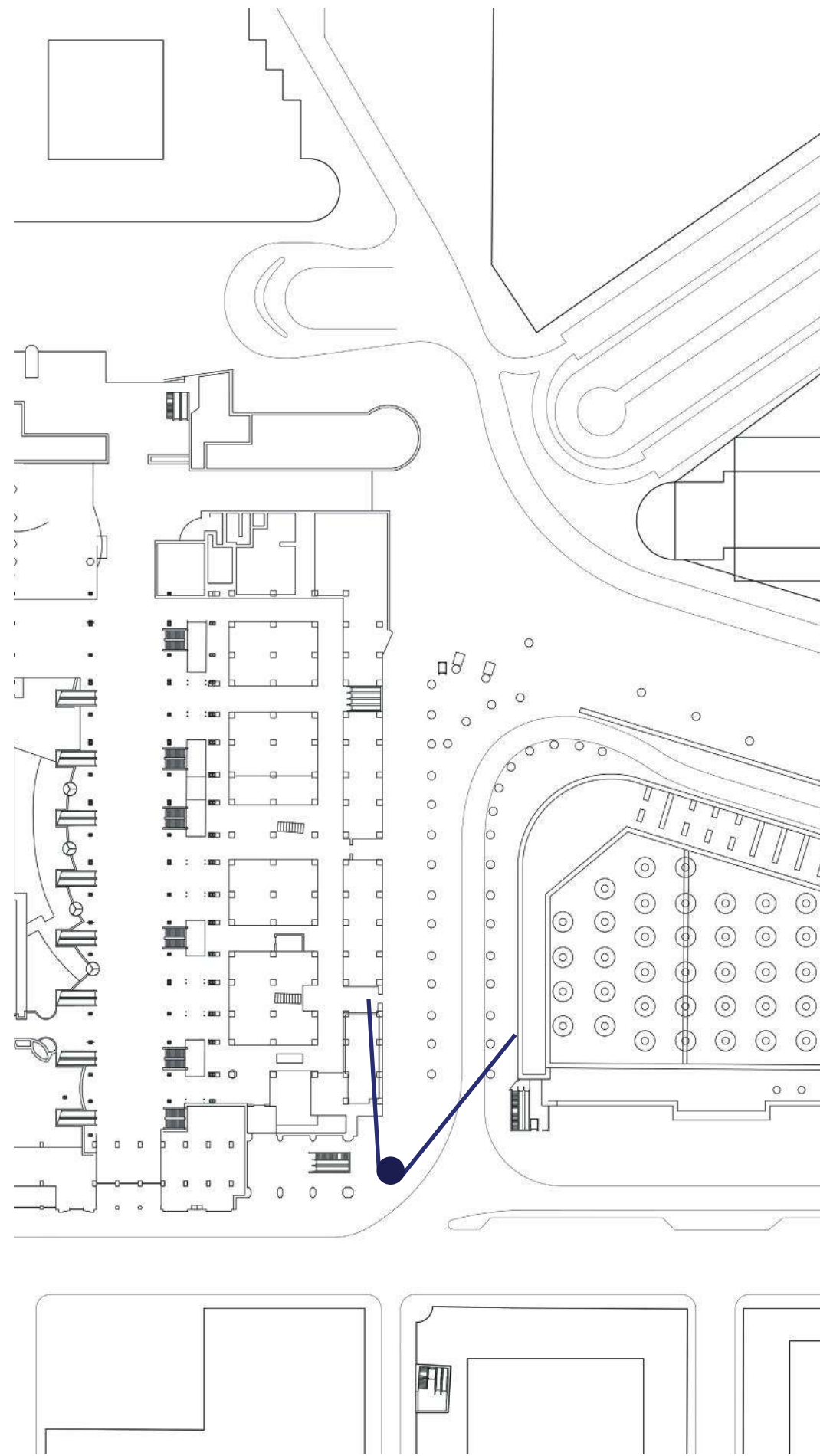
Covered Street



P5 | Walkthrough

APPROACH

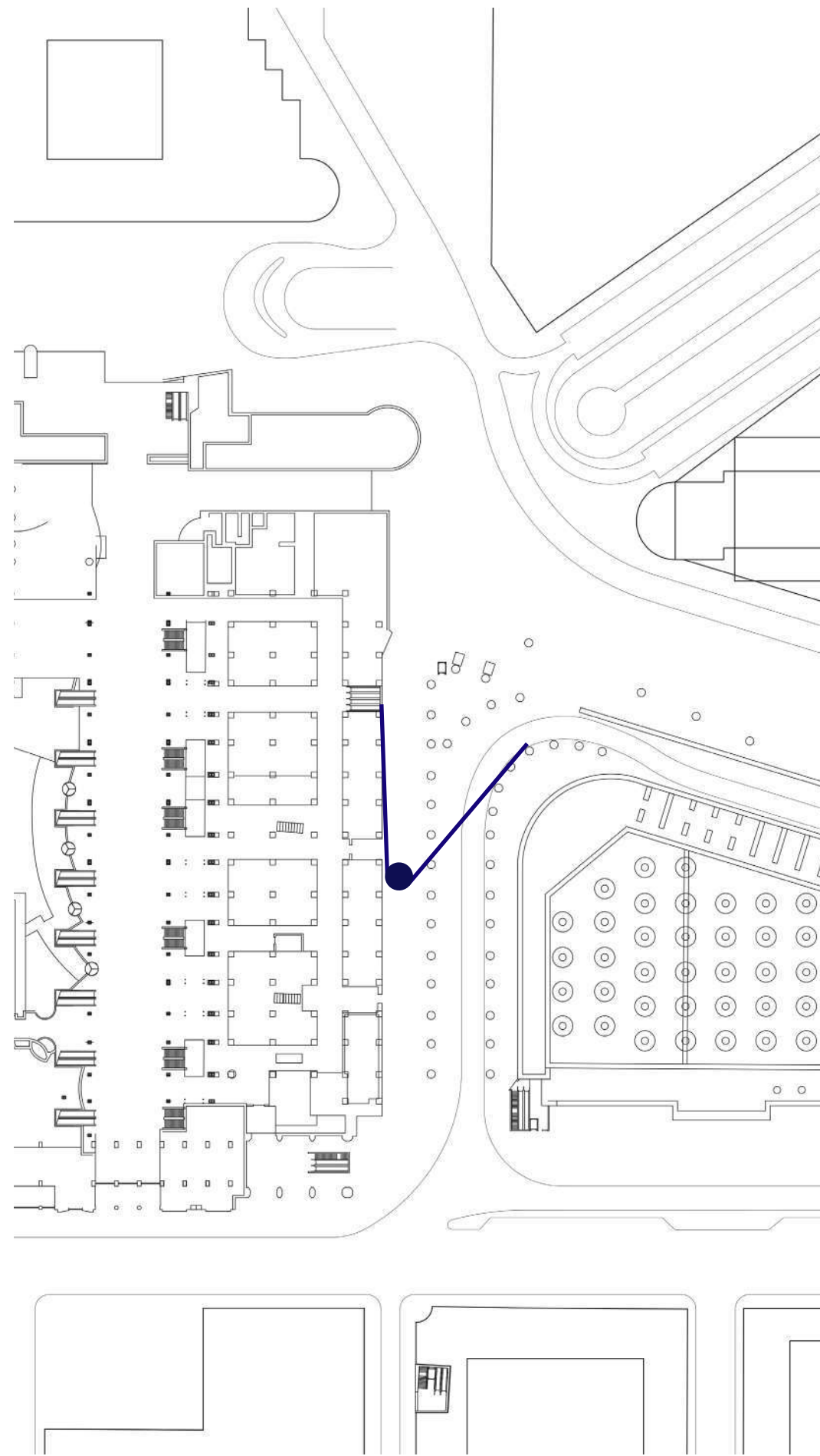
The inside



P5 | Walkthrough

APPROACH

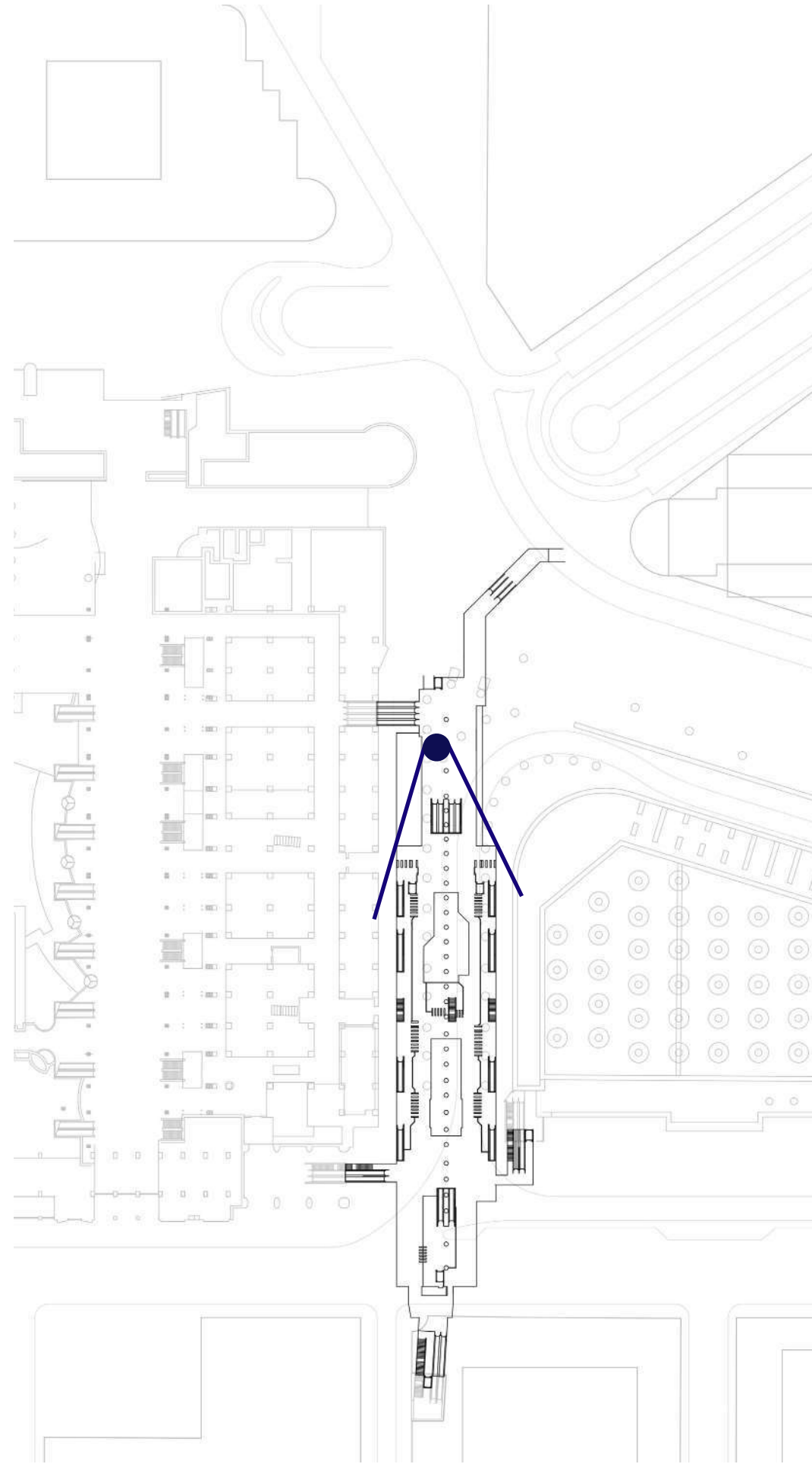
Experience



P5 | Walkthrough

APPROACH

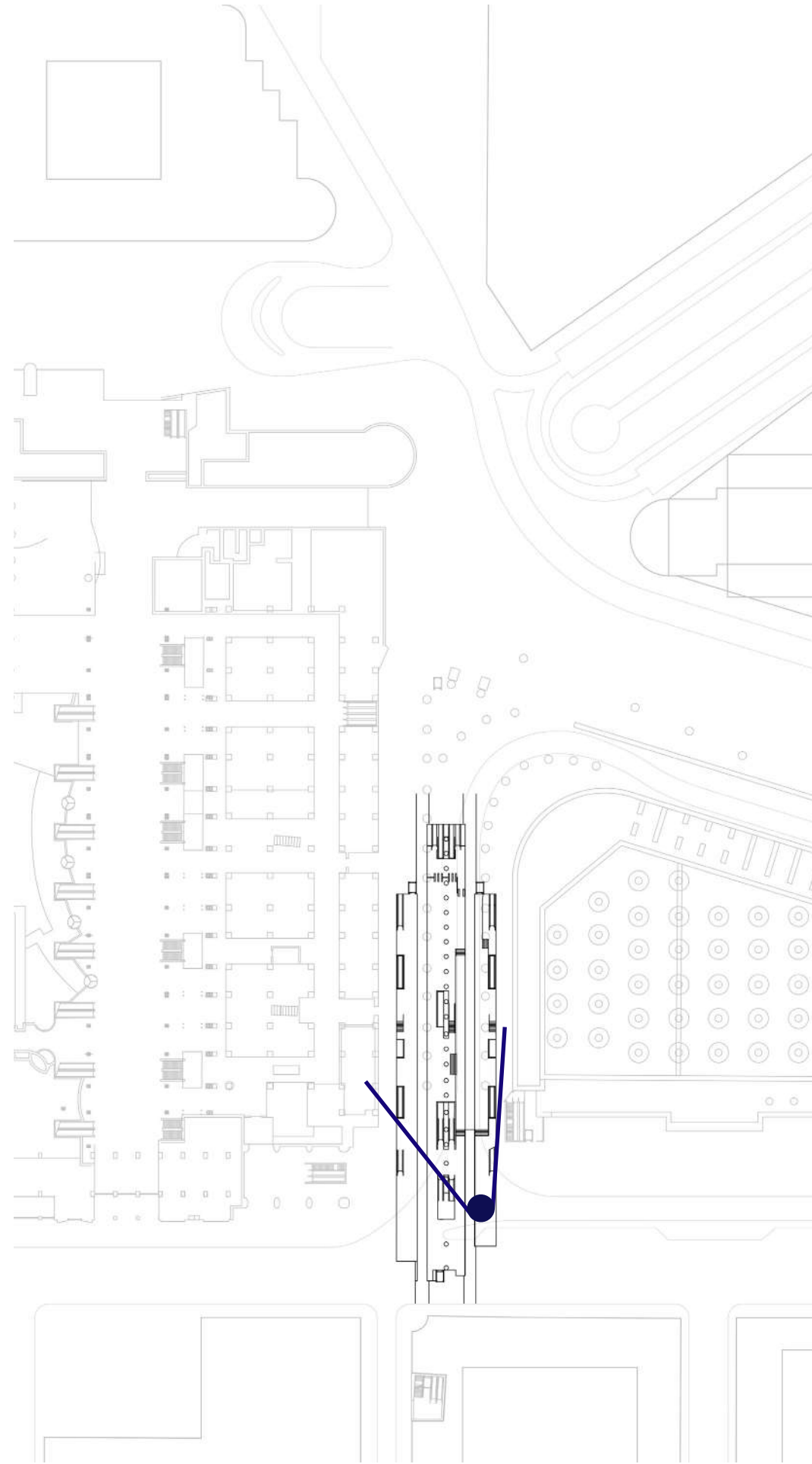
Ticket Hall



P5 | Walkthrough

APPROACH

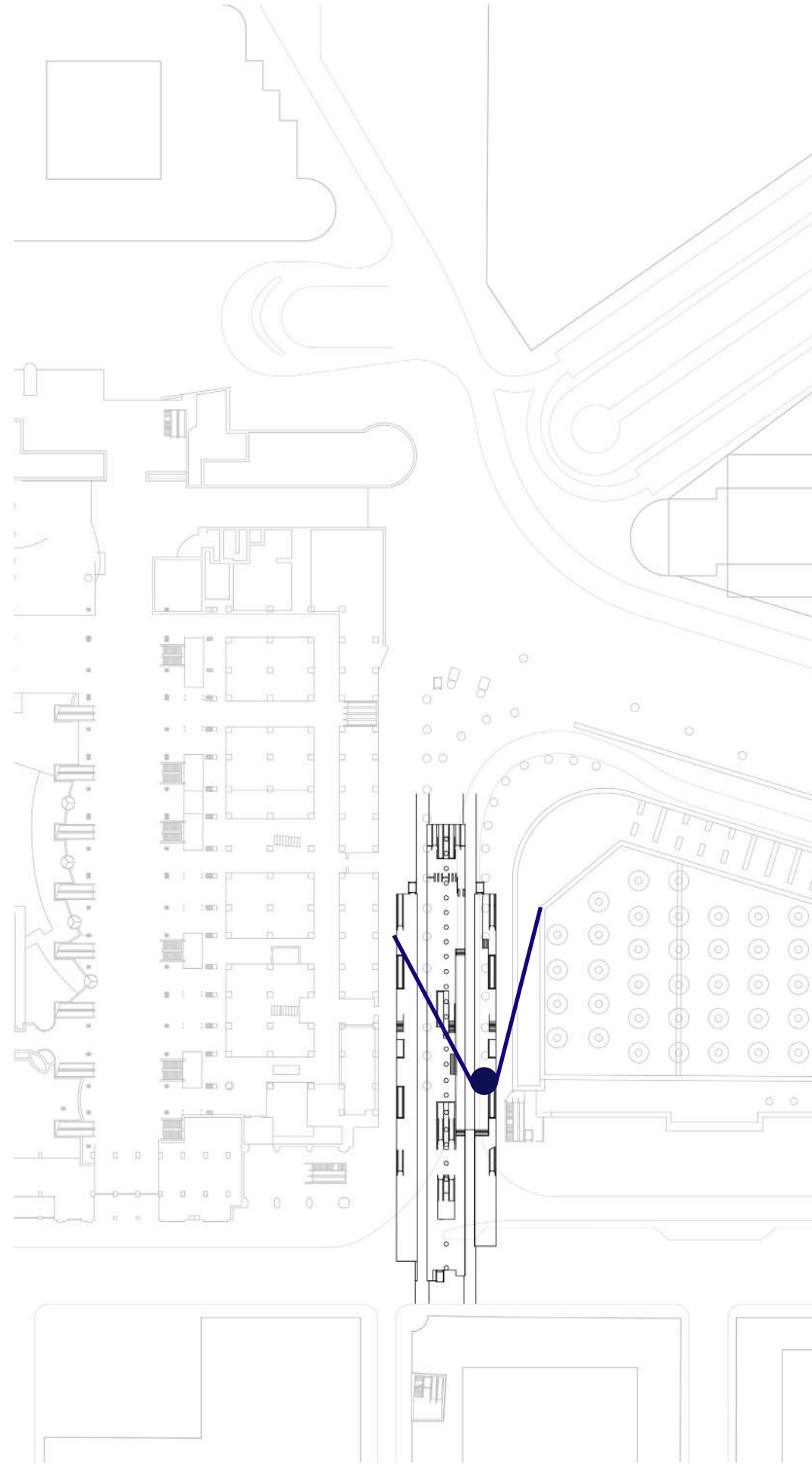
The Platform



P5 | Walkthrough

APPROACH

The Platform



DESIGN APPROACH


P5 | Approach

CENTRAL THEME

How to change the station?

NODE VS. PLACE

NODE

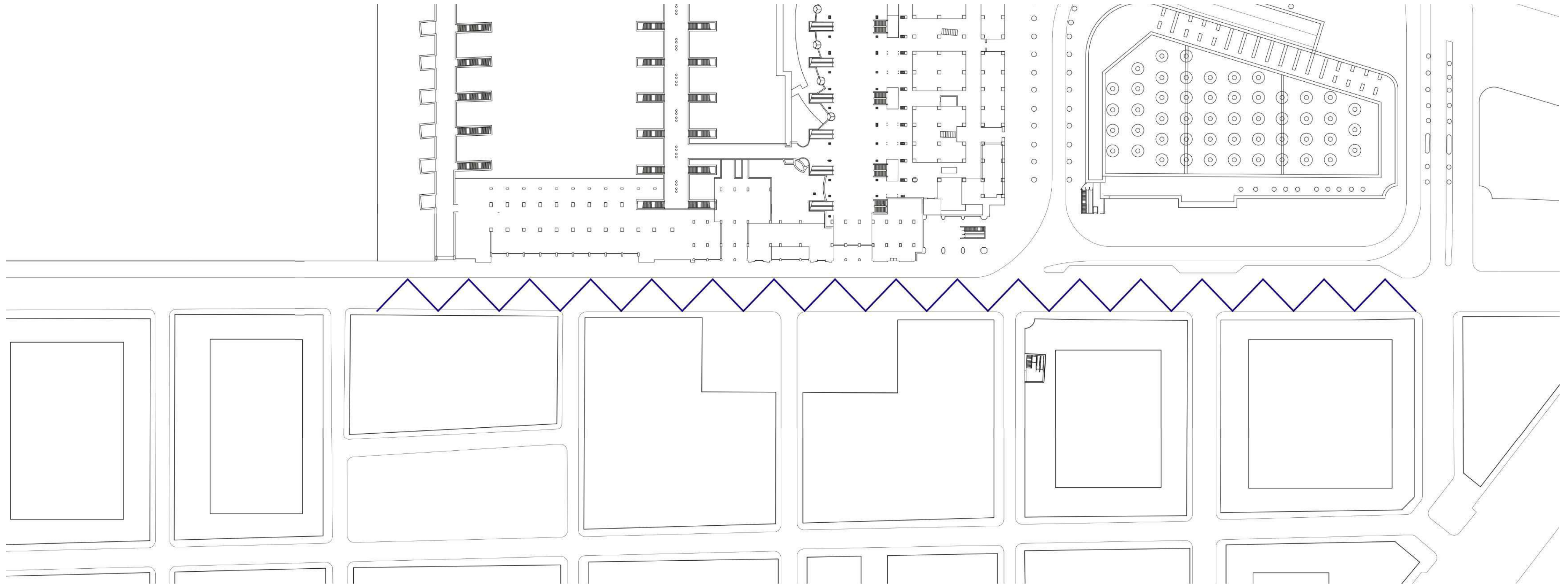


P5 | Node

AVENUE FONSNY

New Situation

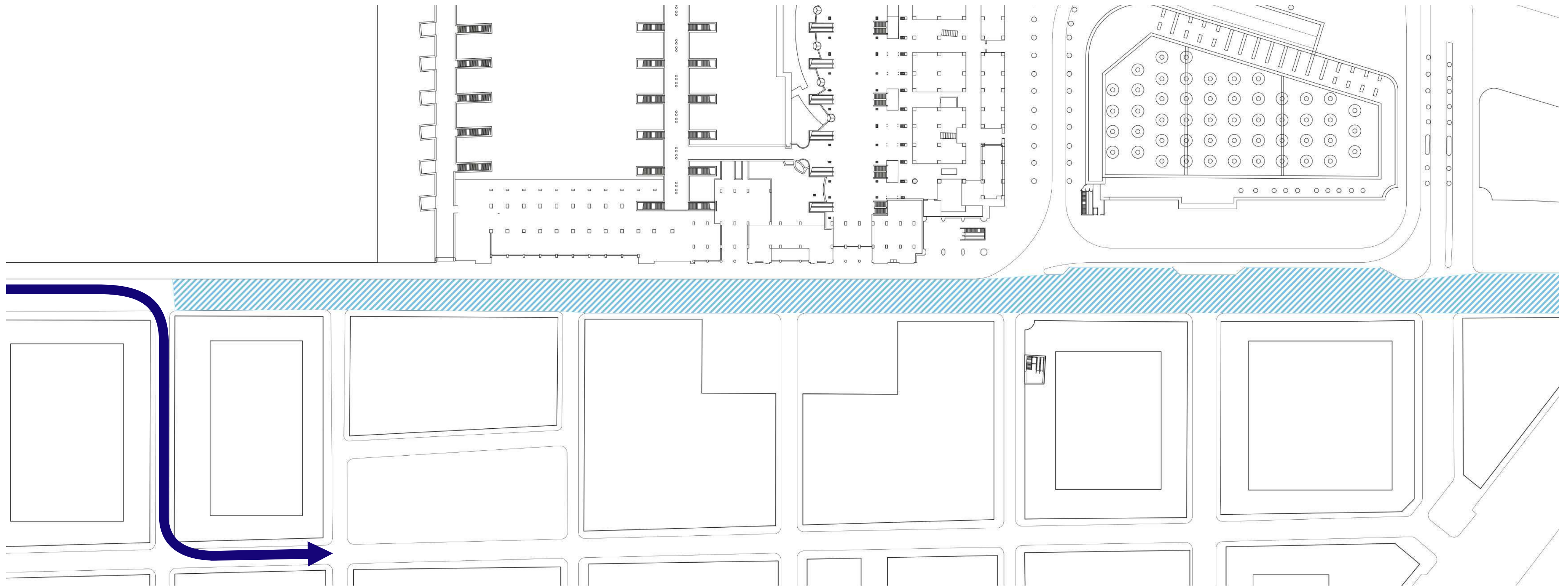
Large barrier created by Bus, Tram and Cars



AVENUE FONSNY

Current Barrier

Large barrier created by Bus, Tram and Cars



P5 | Node

COVERED STREET

Current Barrier

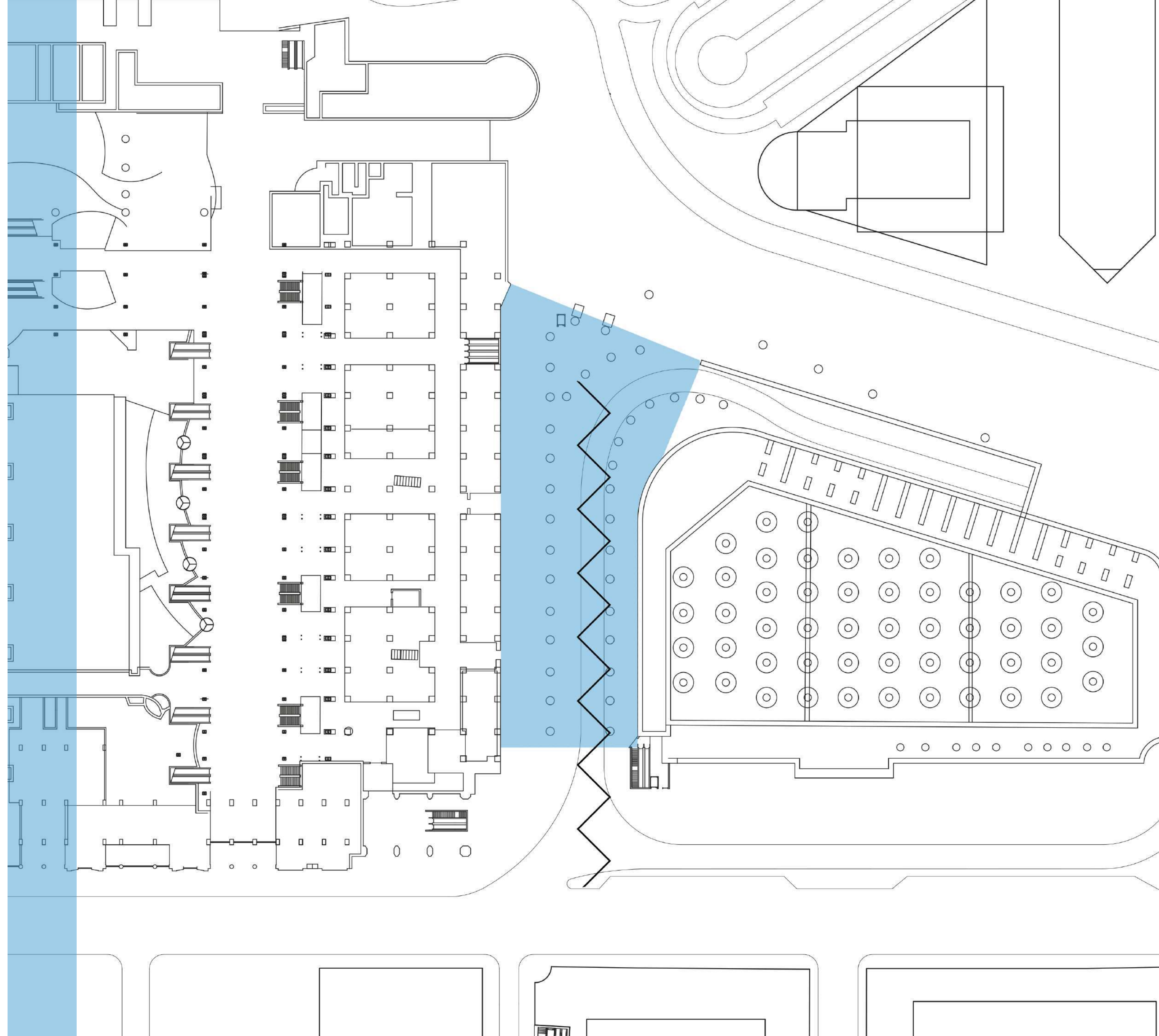
Large barrier created by Bus, Tram and Taxi's

+

Lack of Daylight

Lack of Connections

Lack of Quality Routes

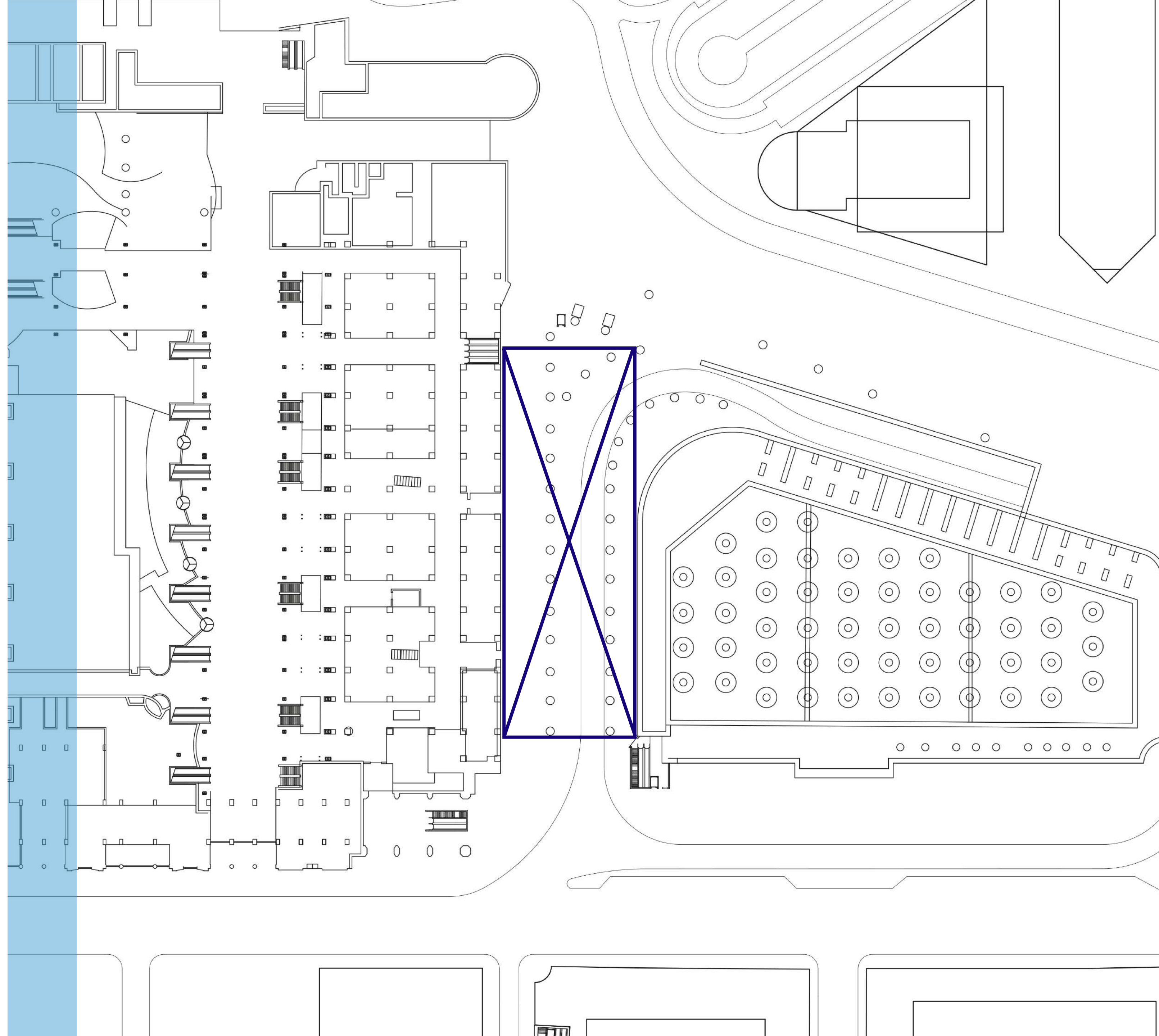


P5 | Node

COVERED STREET

Proposal:

Create a void

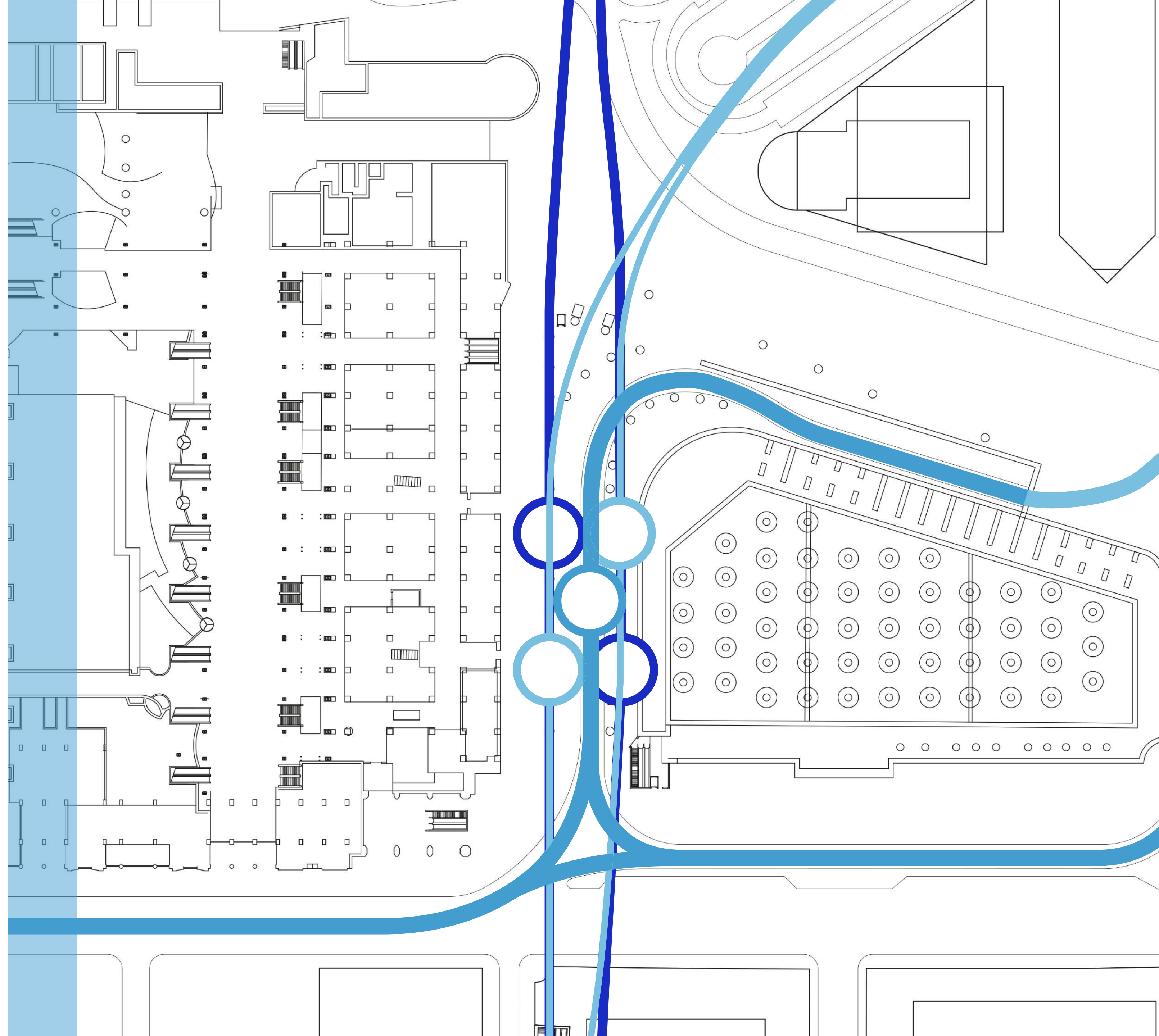


P5 | Node

COVERED STREET

The Network

The amount of stops currently in the street

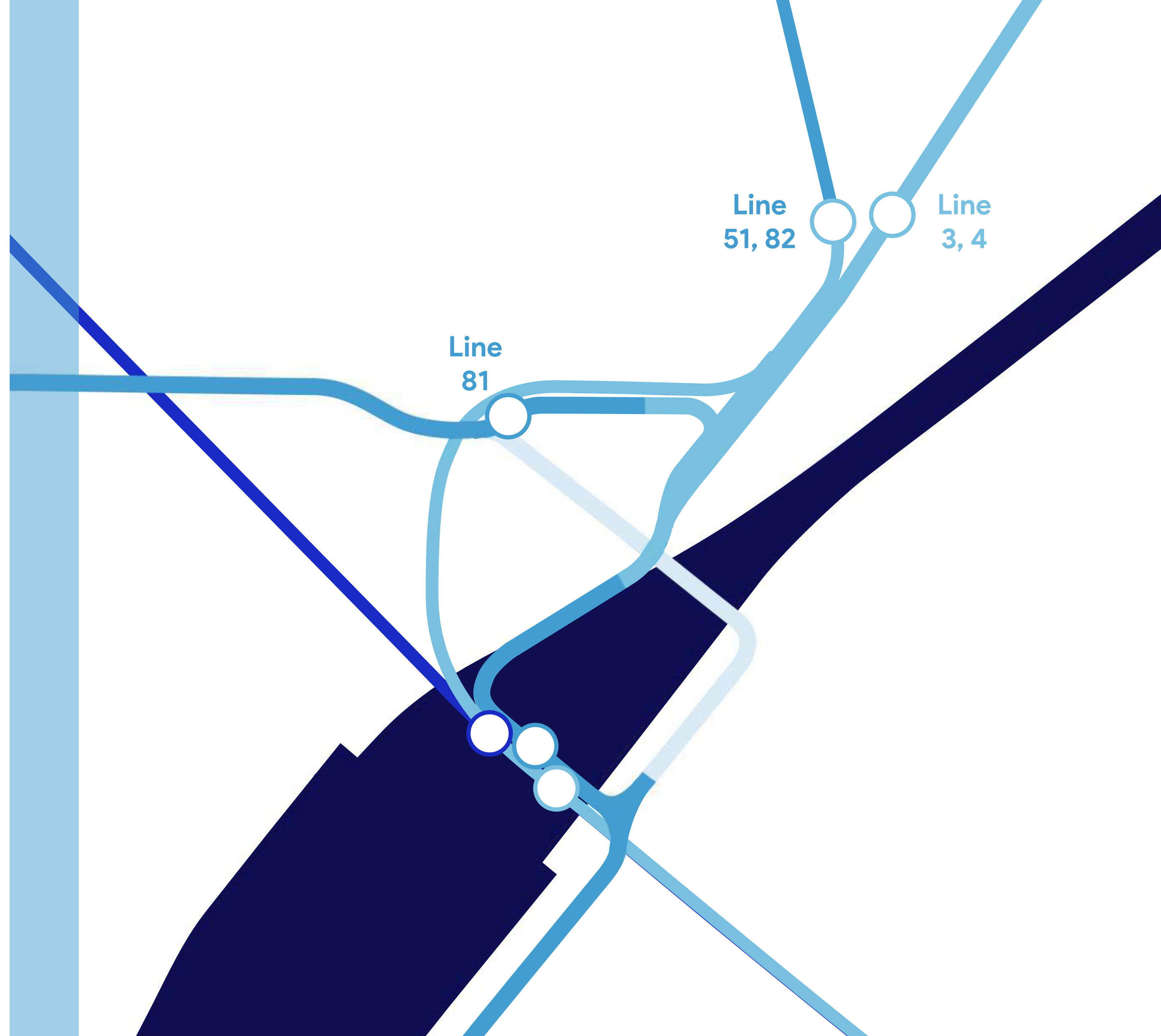


P5 | Node

COVERED STREET

Possibilities

The network on a bigger scale

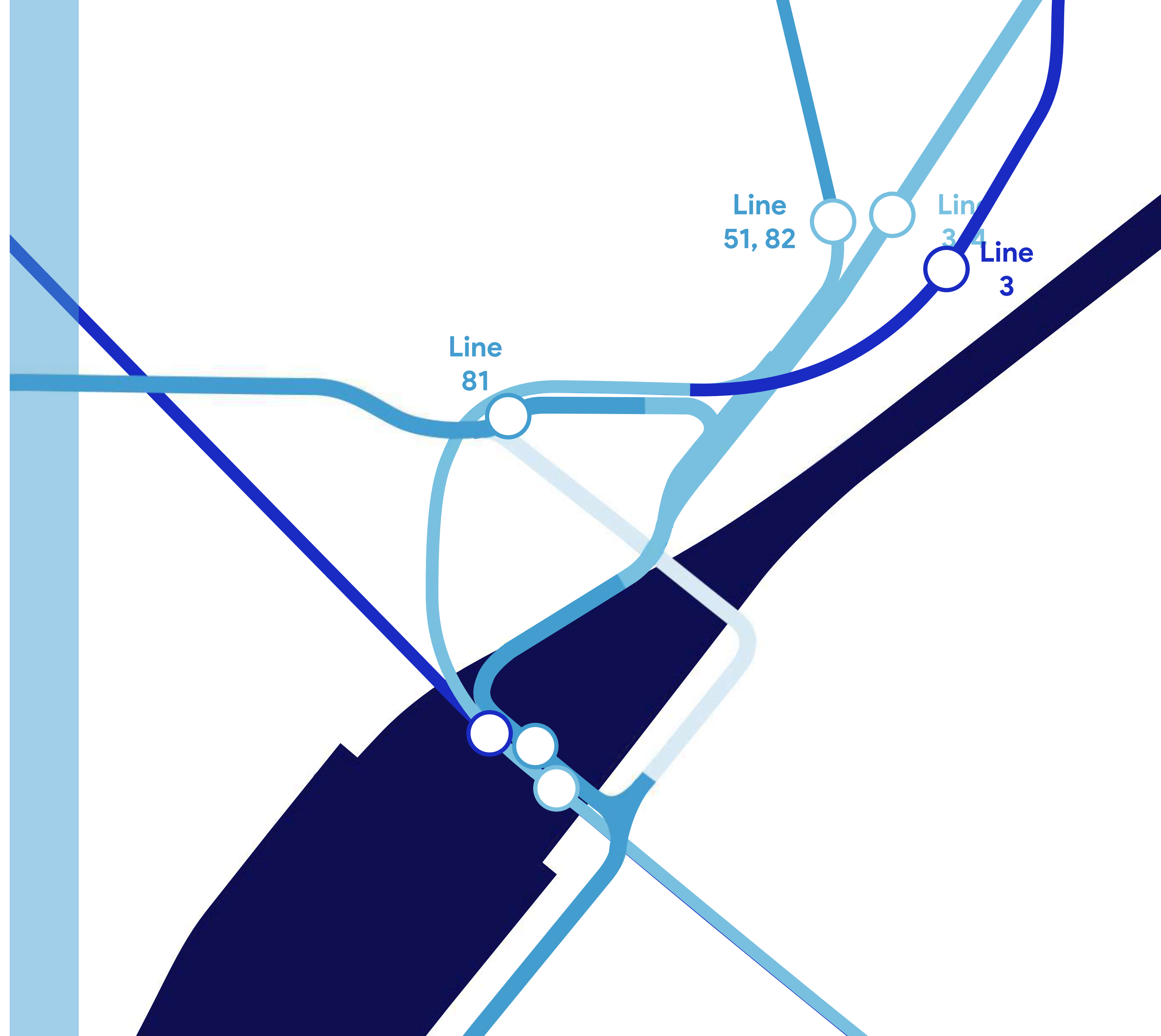


P5 | Node

COVERED STREET

Future Changes

The transformation of a Pre-Metro line to a regular Metro Line, with the addition of a new station.

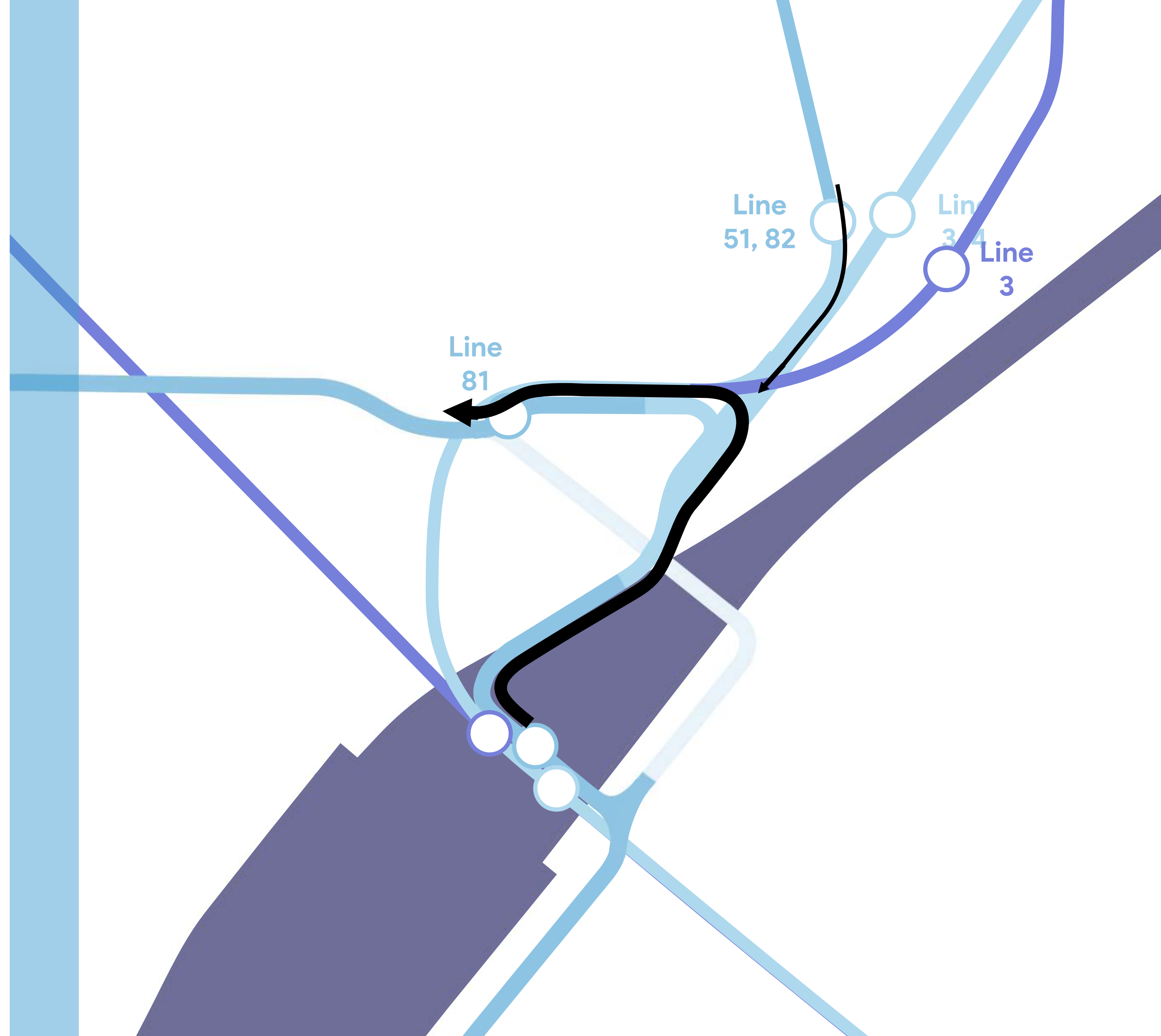


P5 | Node

COVERED STREET

Current Route

Weird, Confusing and Disorientating

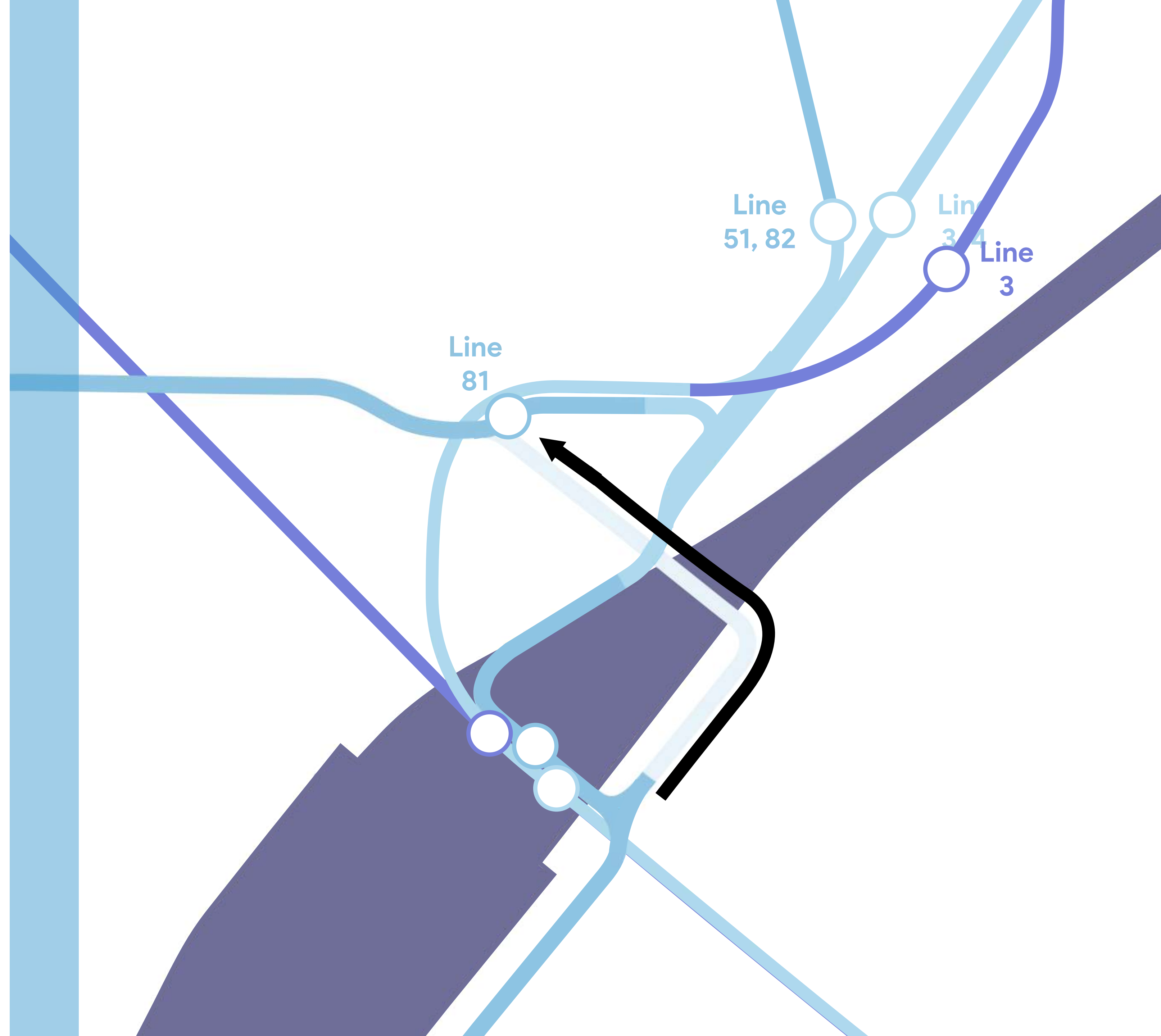


P5 | Node

COVERED STREET

Proposed Routes

Using (mostly) existing infrastructure

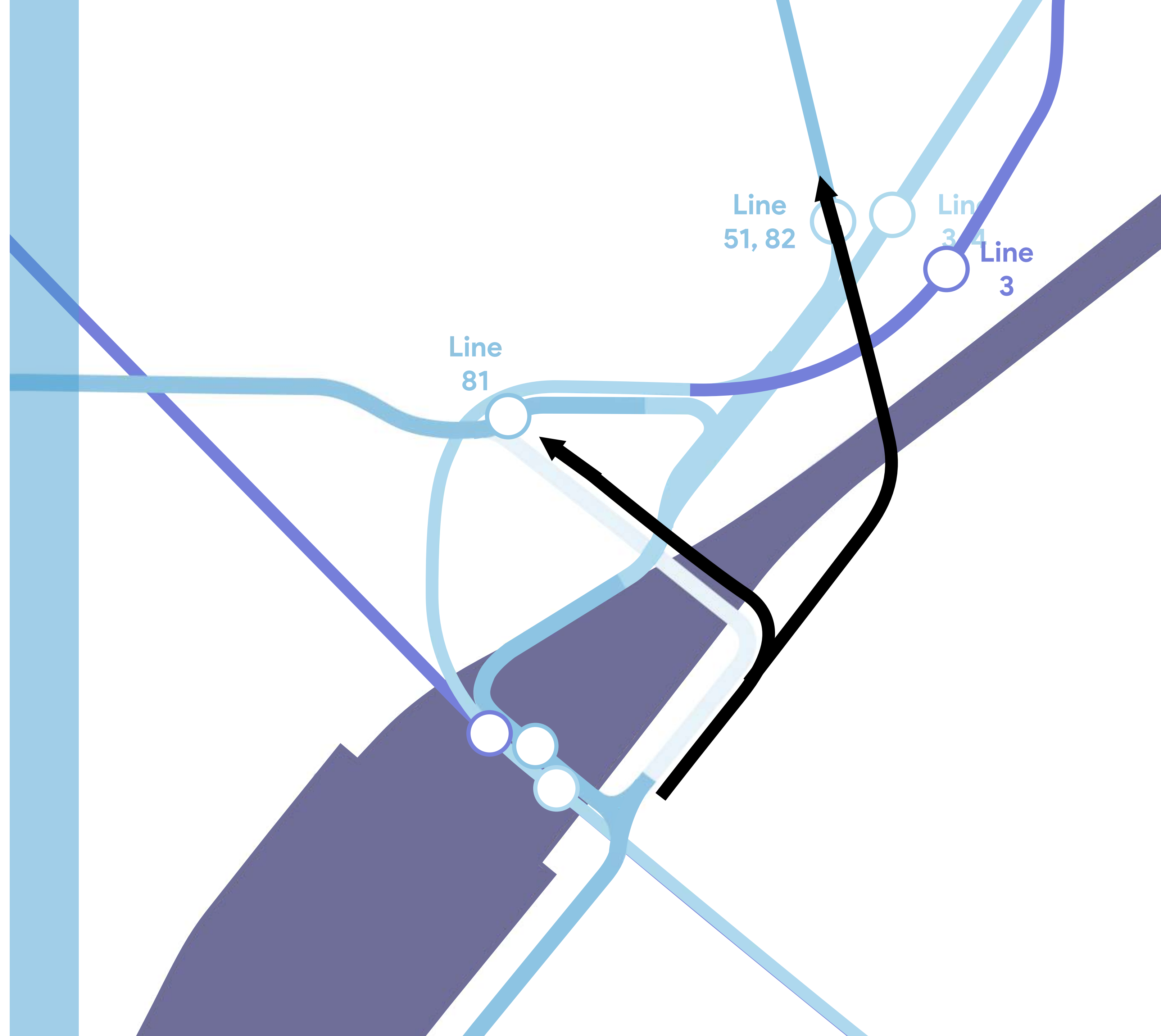


P5 | Node

COVERED STREET

Proposed Routes

Using (mostly) existing infrastructure. Using an existing tunnel the other line can also be rerouted

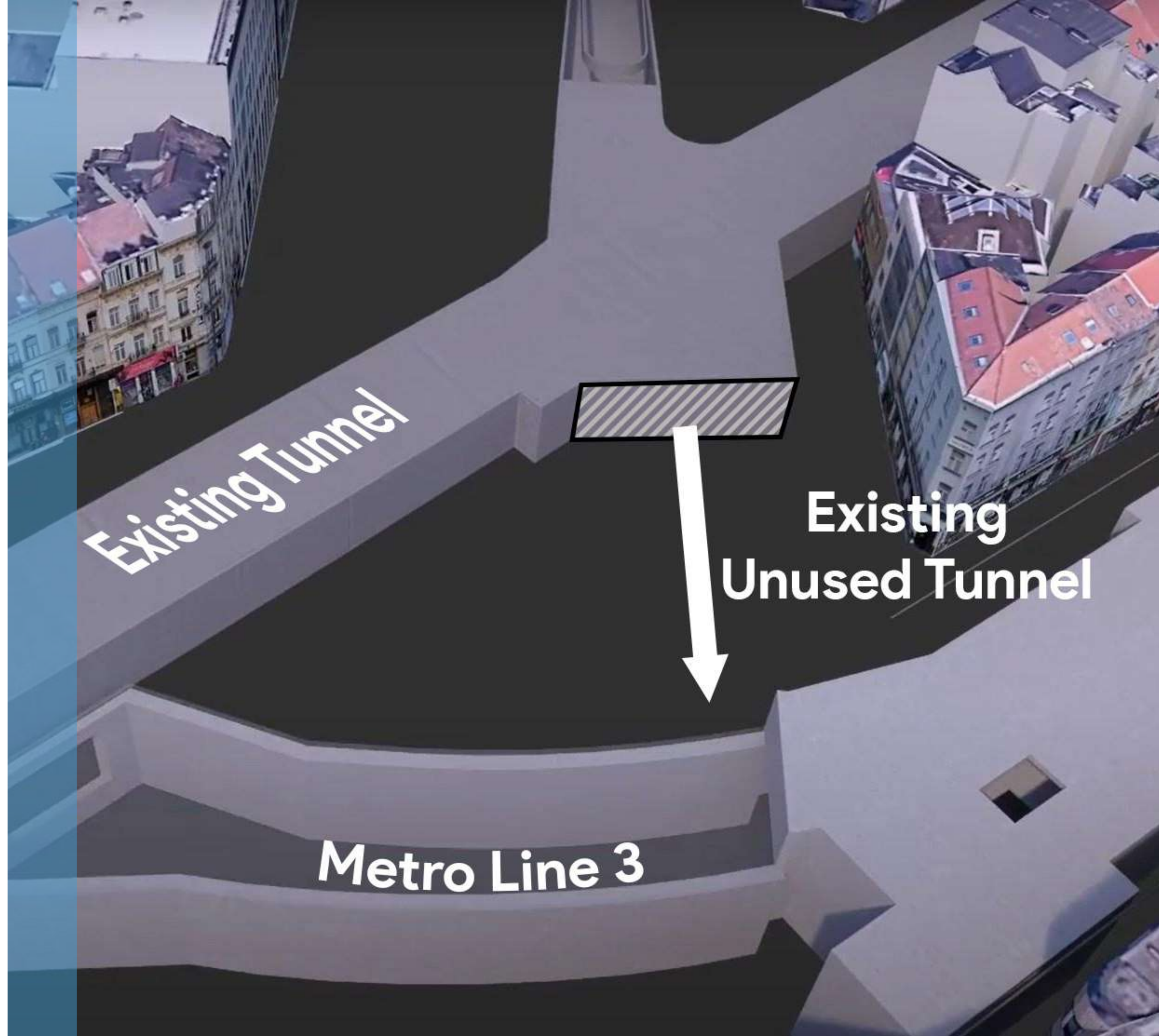


P5 | Node

COVERED STREET

Proposed Routes

The unused tunnel should still be in place, the new metro tunnel will go underneath it.

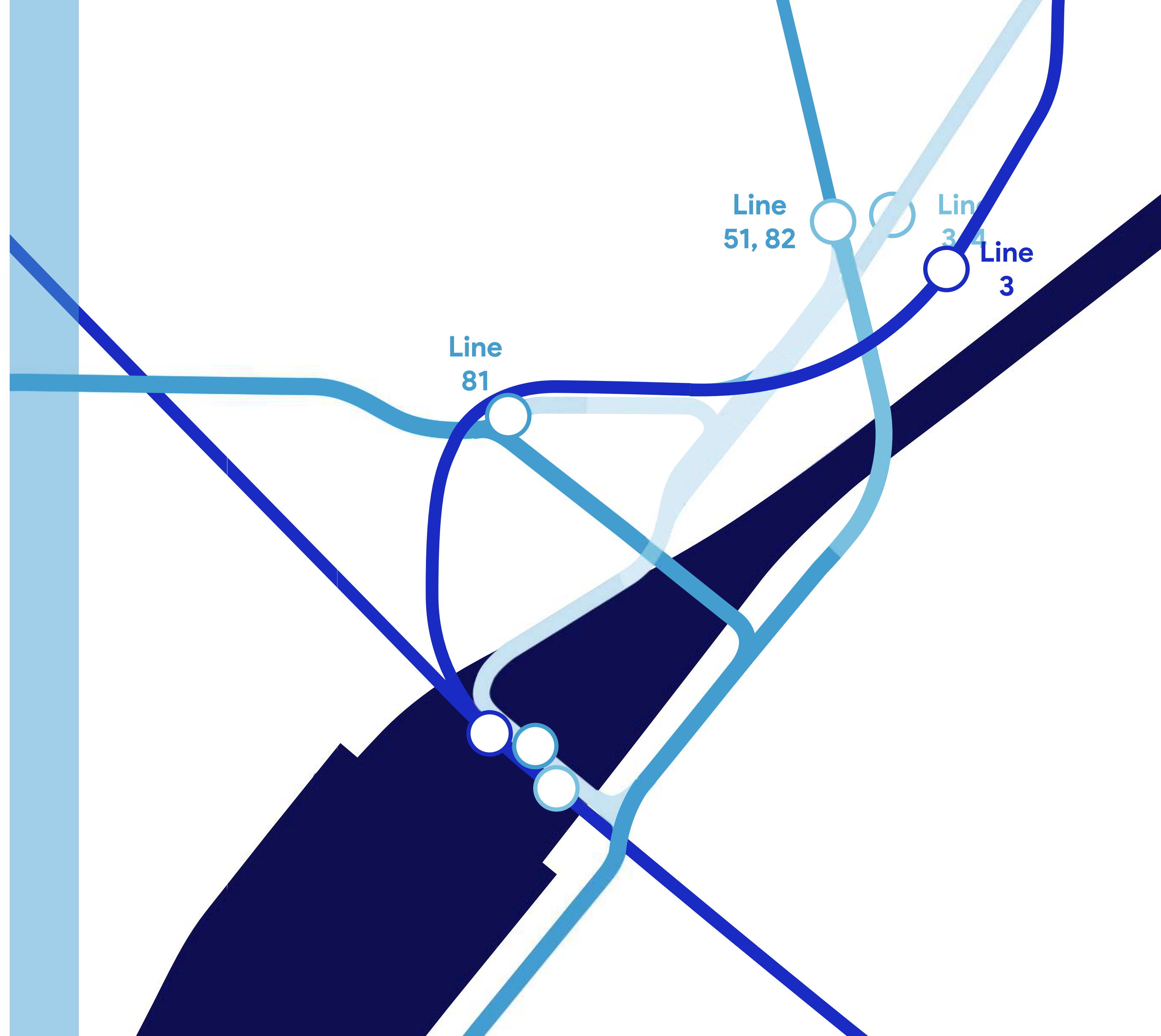


P5 | Node

COVERED STREET

Improved Route

This removes all the tram lines from the Covered street and the complicated street underground.

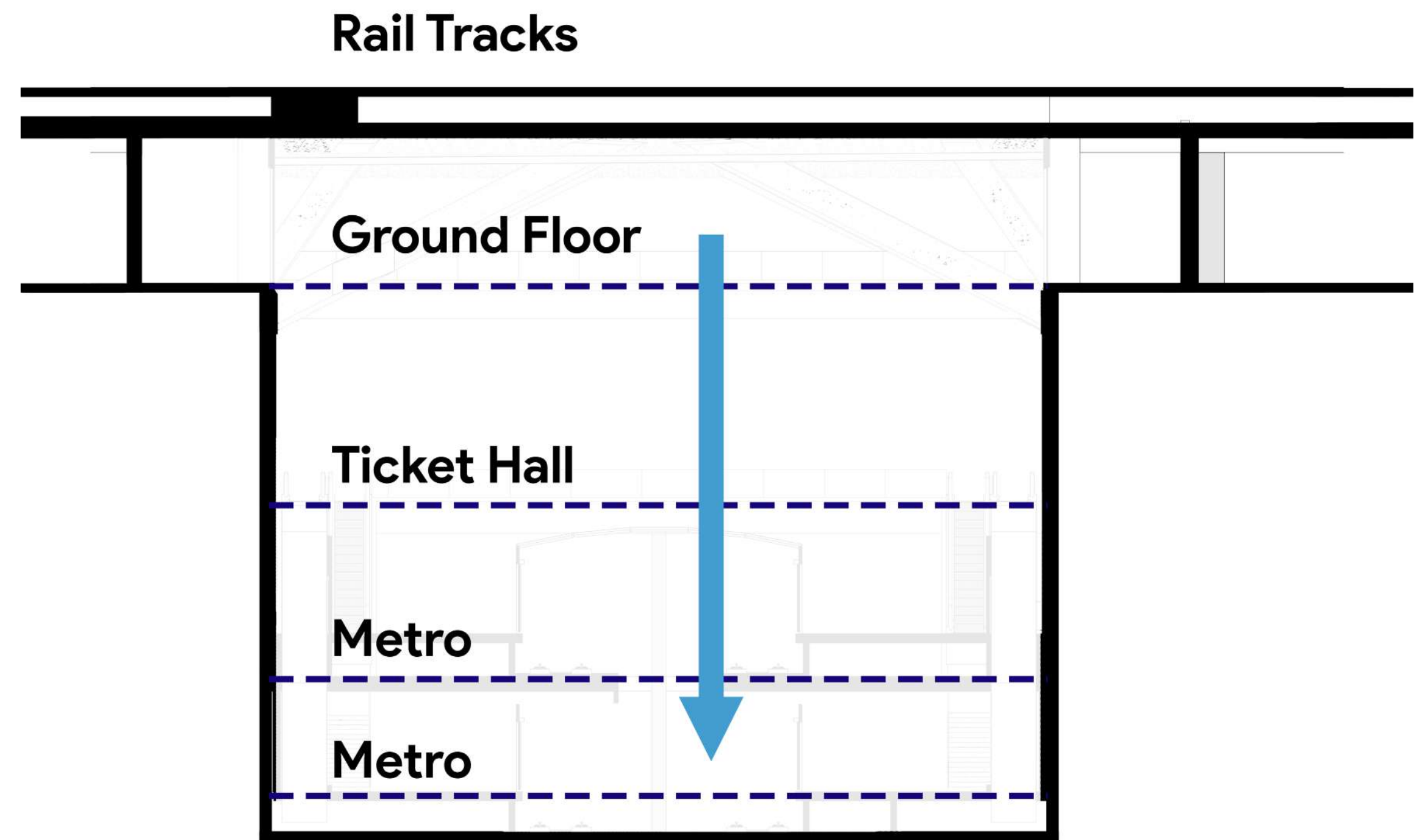


P5 | Node

COVERED STREET

Connections

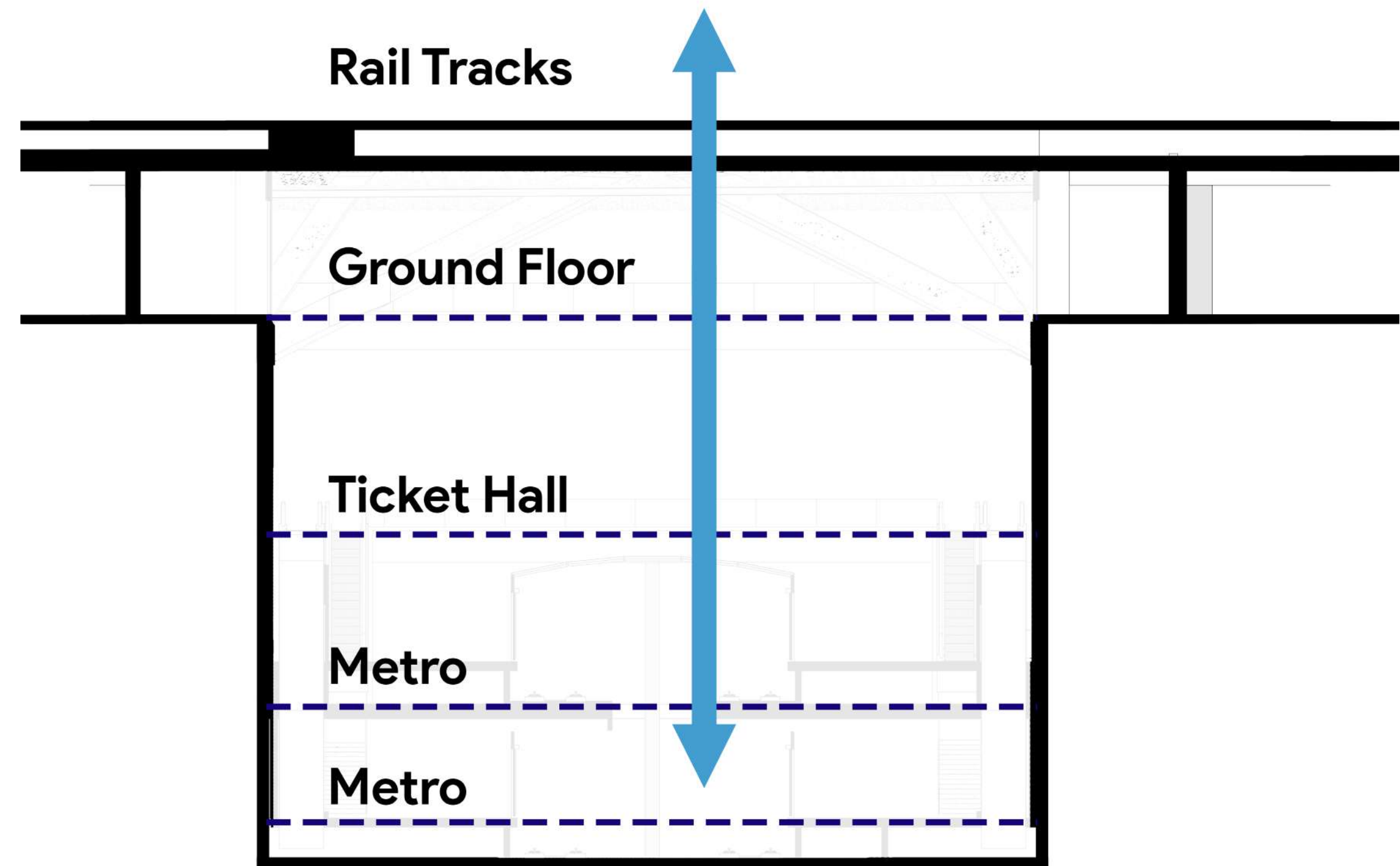
It allows for opportunity, but not enough



COVERED STREET

Connections

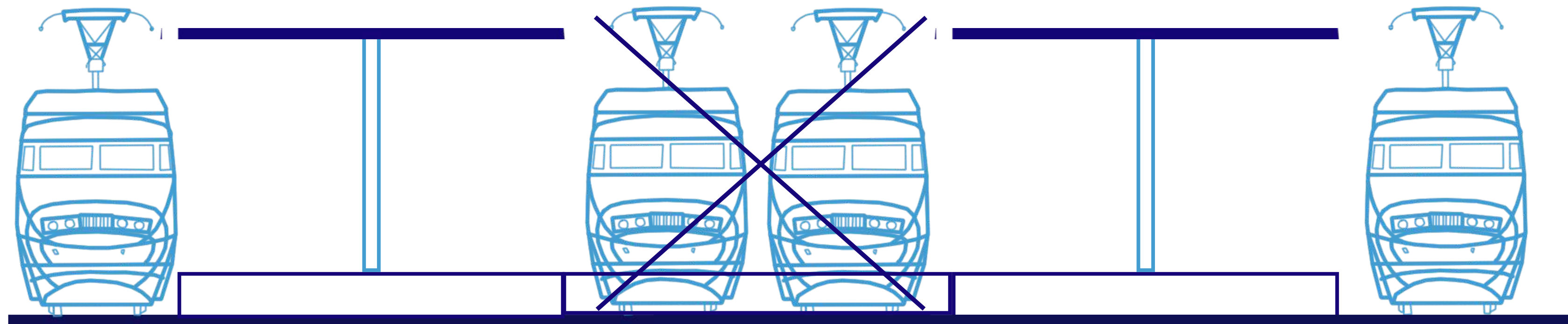
Creating a void in the train deck allows for light to go inside this massive underground area and it establishes a connection between the two transport modes



P5 | Node

PROPOSAL

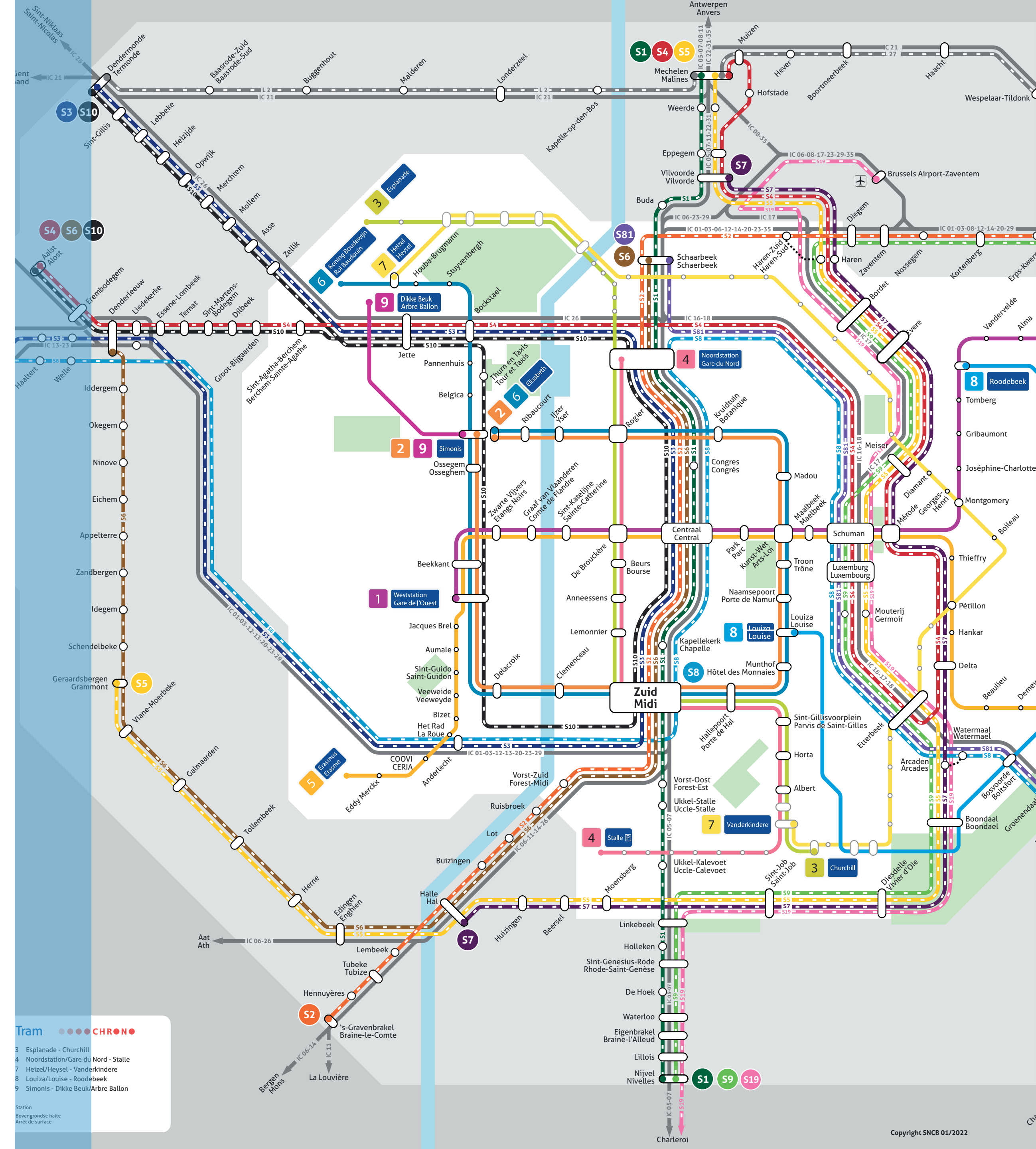
Remove half of the amount of tracks



SPLITTING THE STATION

S-Trains and Mainline

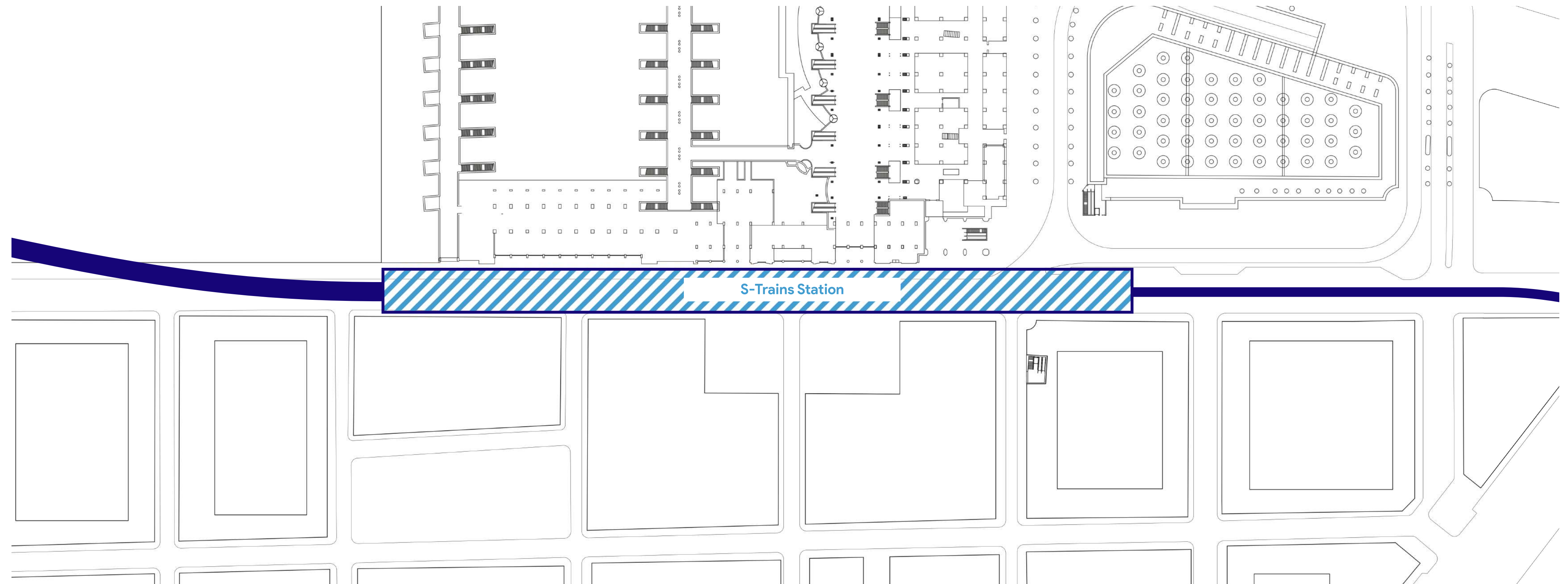
To be able to do this, the local S-trains will be separated from the mainline stations



S-TRAIN STATION

New Location

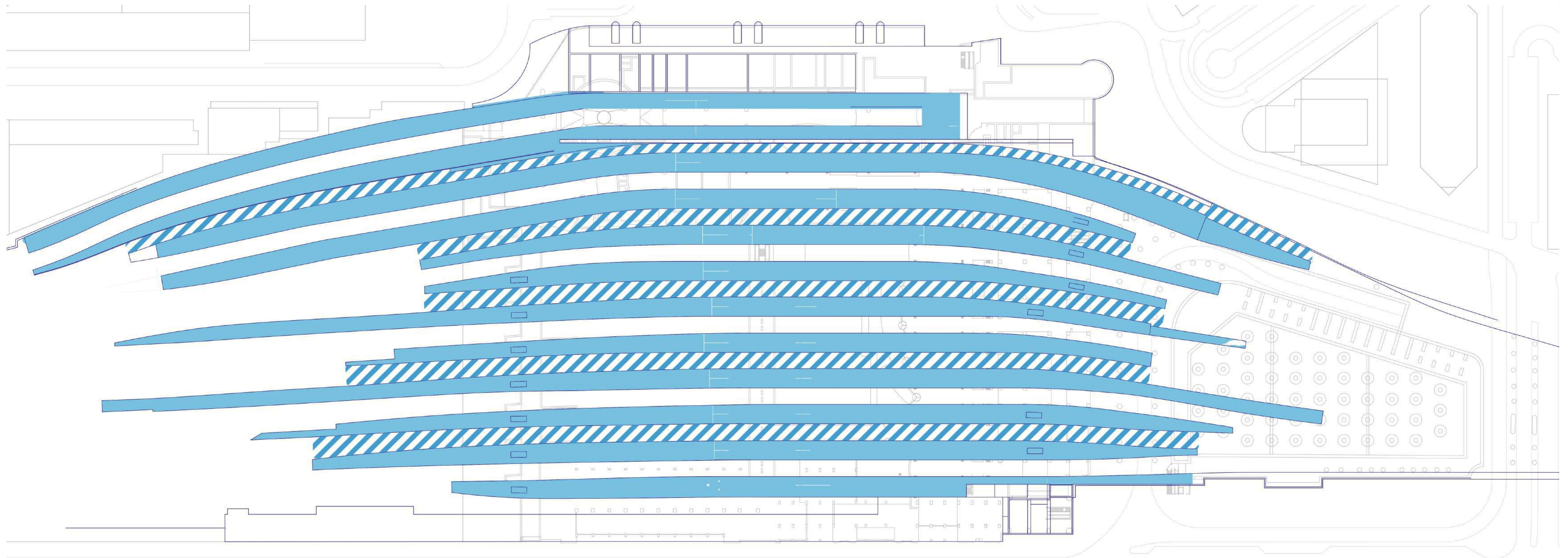
This allows the station to run more frequently and reduce the capacity loss



PLATFORMS

Creating better platforms

The space inbetween can be used for voids,



BENEFITS

Advantages:

It allows for a better connection with the levels below

It allows for more space on the platform

It allows for more light for the levels below

It allows the S-train network to stand on its own and connect better with the other local transport system

It allows for a better optimised S-train station with higher frequency

It optimises the tram routes around the area



PLACE

P5 | Place

CREATION OF A PLACE

Central Goal:

Create more quality spaces around the station

CREATION OF A PLACE

Central Goal:

Create more quality spaces around the station

Based on:

- Different Users

- Different Uses

- Different traveling speed

Each area should be connected with the station and support the station

AVENUE FONSNY

P5 | Avenue Fonsny

OBJECTIVE

Central Goal:

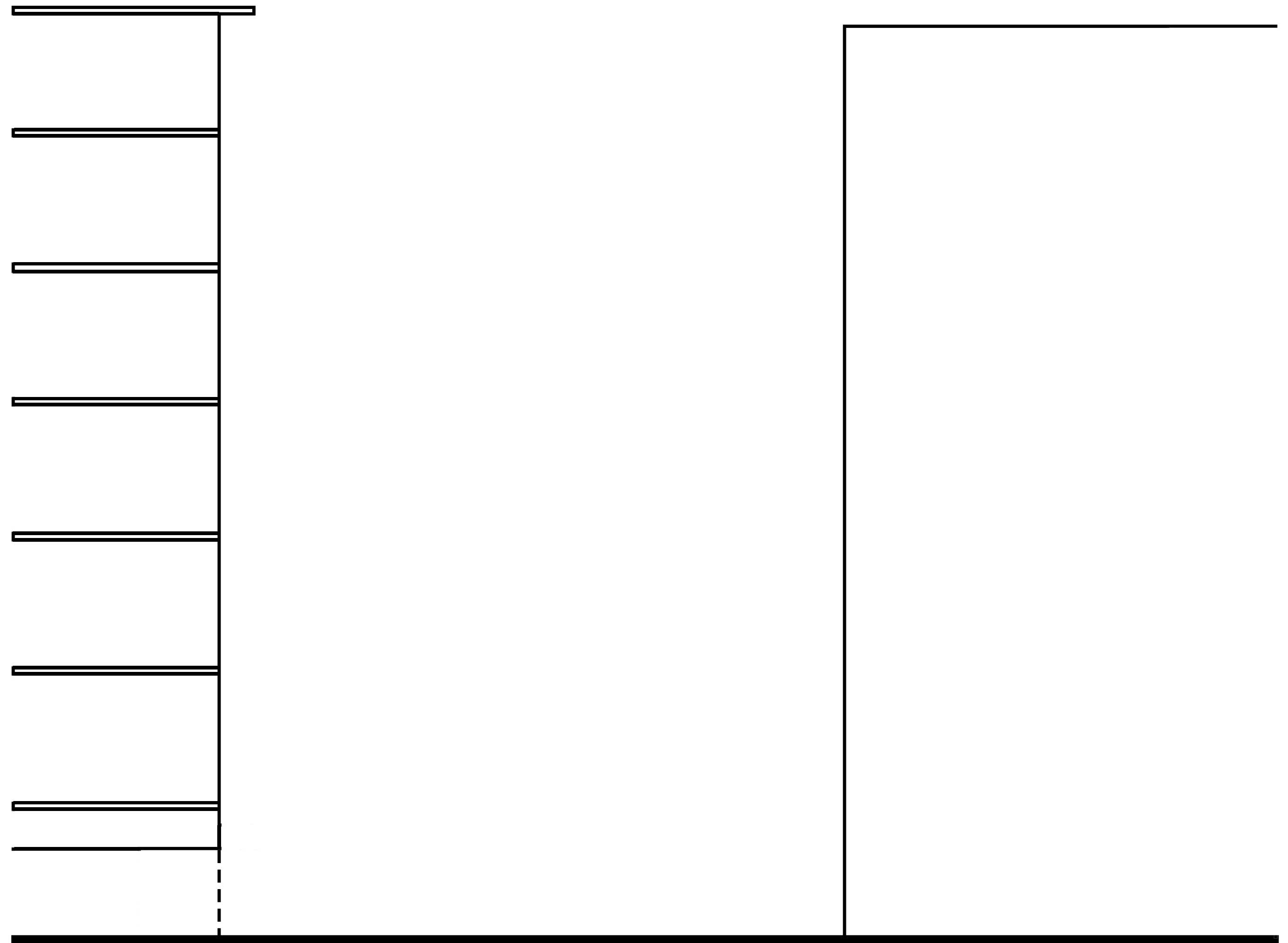
Create more quality spaces around the station

P5 | Avenue Fonsny

HYBRID SPACE

Design Concept

The creation of a Hybrid Space:
A space that can be considered part of
the station building while it is still outside

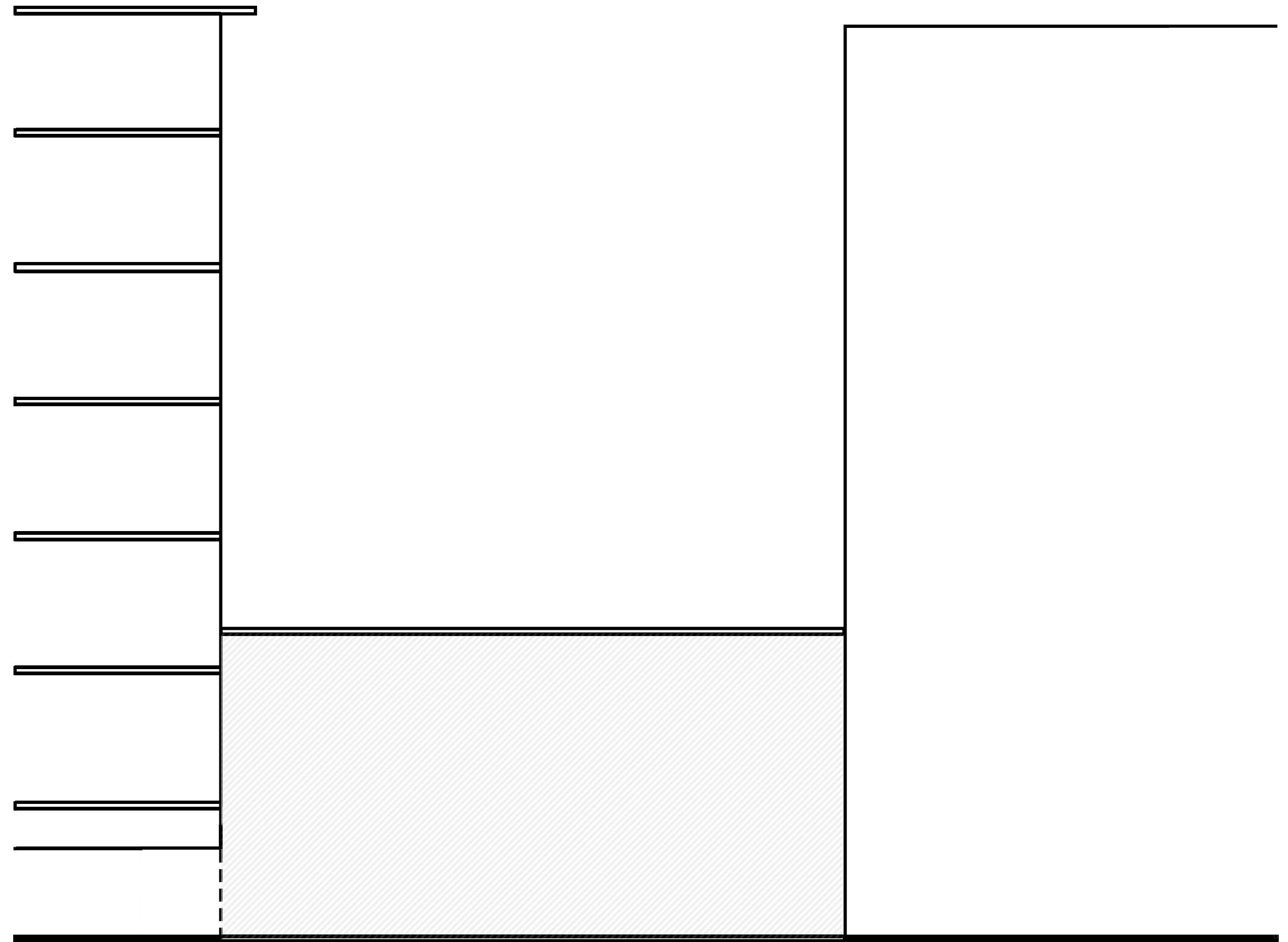


P5 | Avenue Fonsny

HYBRID SPACE

Design Concept

This space is created by enclosing the space from above with a canopy,

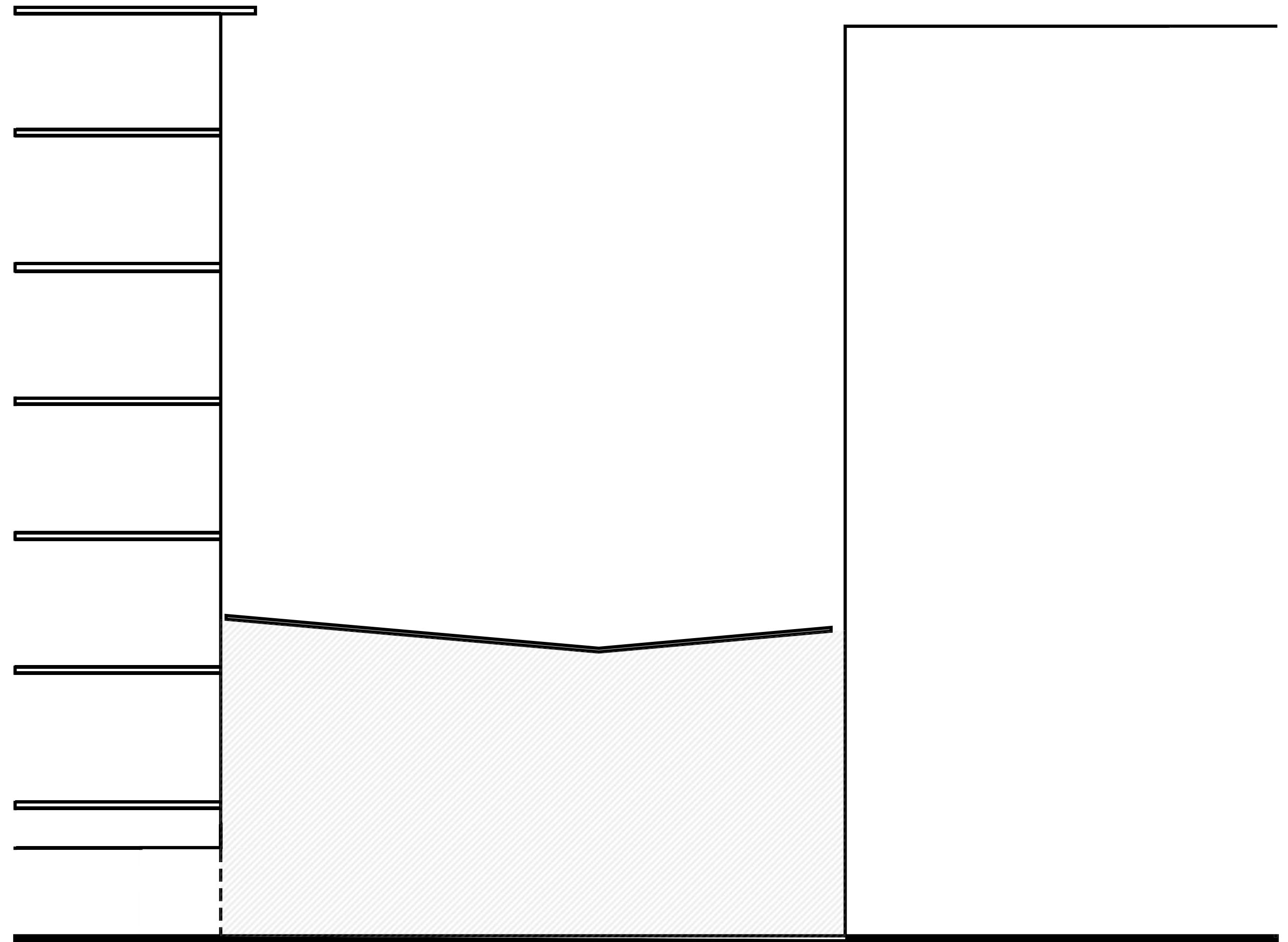


P5 | Avenue Fonsny

HYBRID SPACE

Design Concept

This canopy will be connected with the surrounding buildings on smaller areas of the street, enclosing it without creating two separate spaces in the street.

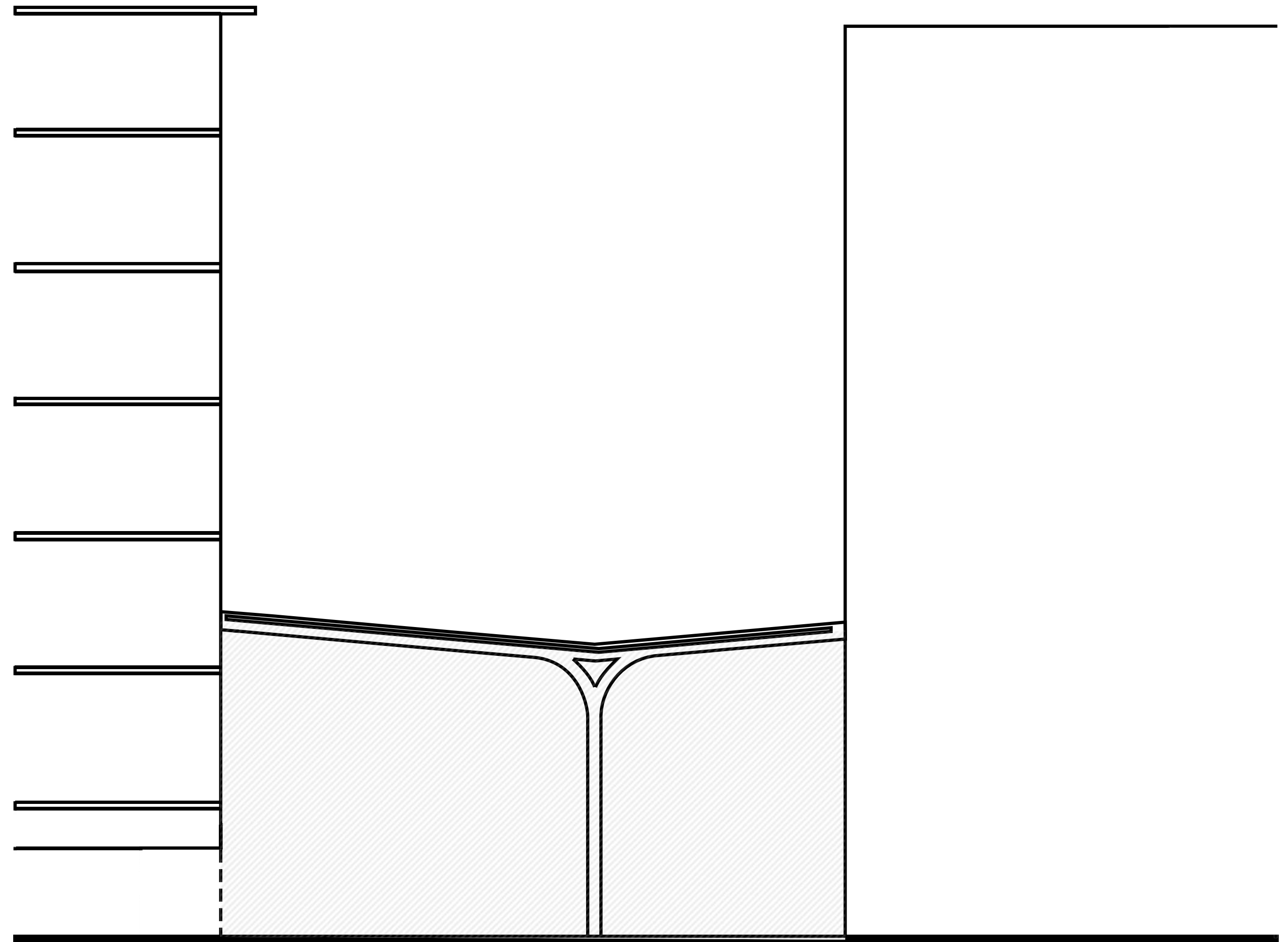


P5 | Avenue Fonsny

HYBRID SPACE

Design Concept

This canopy protects the area from rain and extends the station forwards. It will be made from glass with translucent solar panels

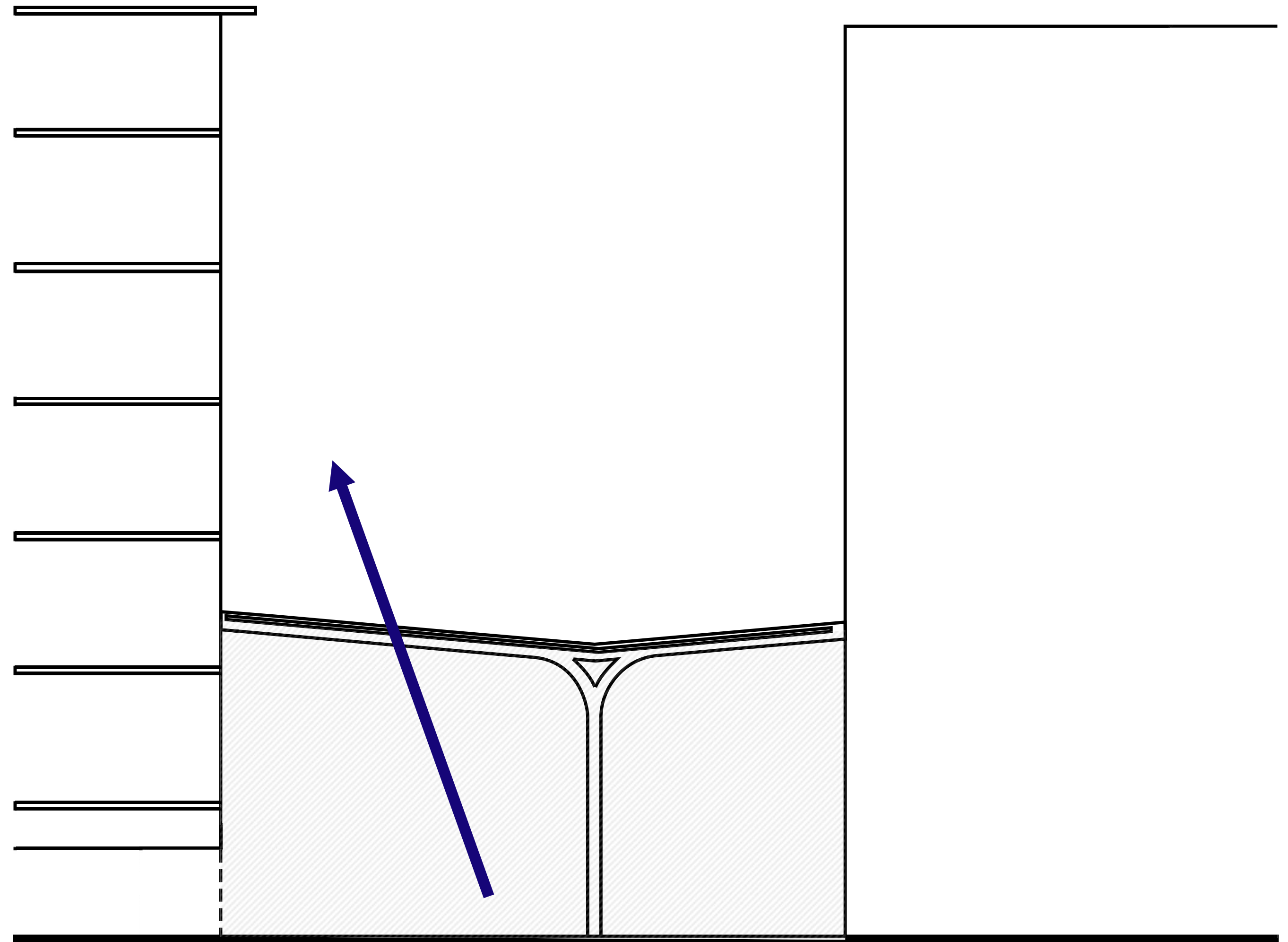


P5 | Avenue Fonsny

HYBRID SPACE

Design Concept

This allows for energy collection and it will not block views to the buildings

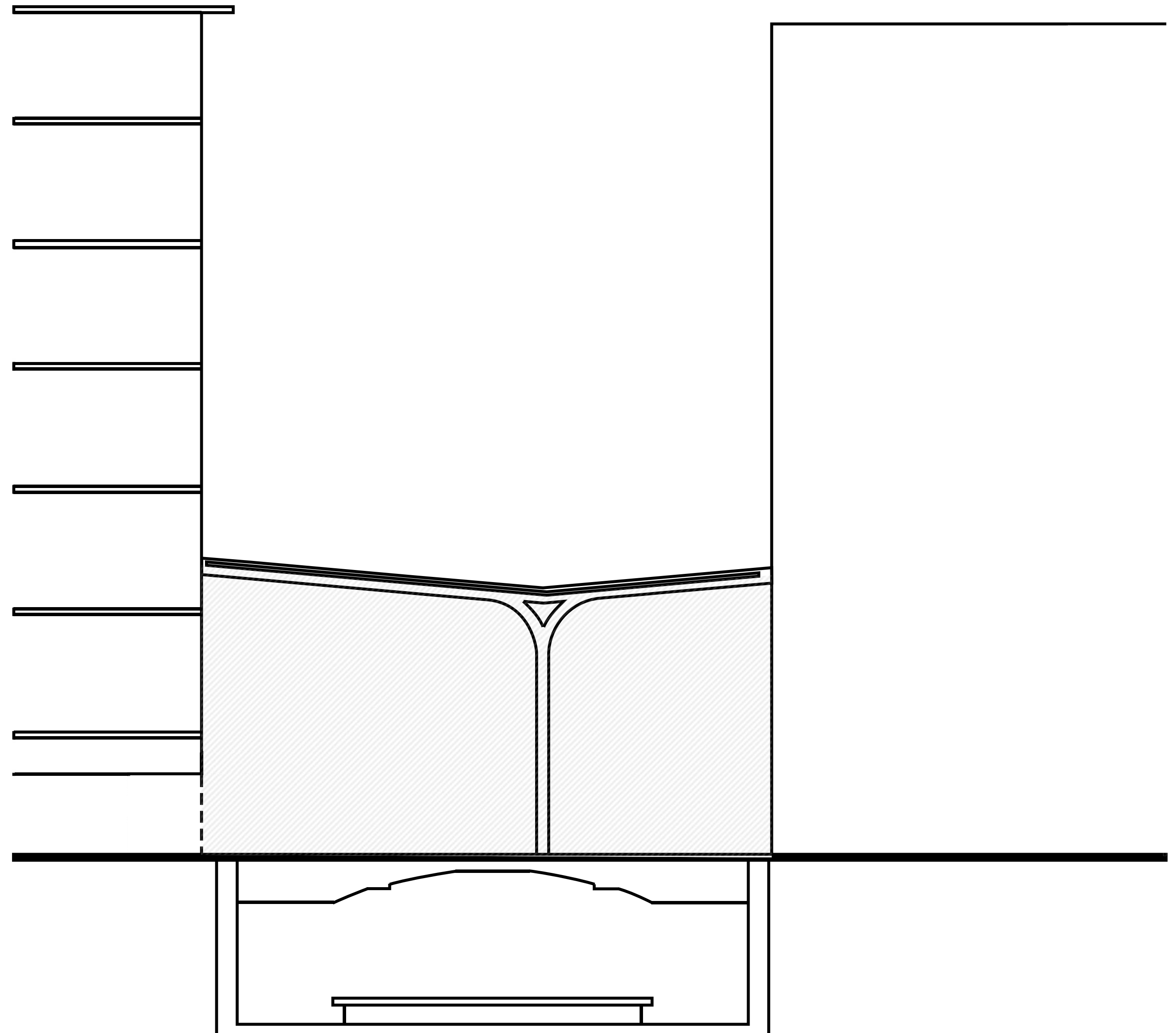


P5 | Avenue Fonsny

HYBRID SPACE

Design Concept

This new space will host the new entrances to the S-train station and new improved connections to the existing station

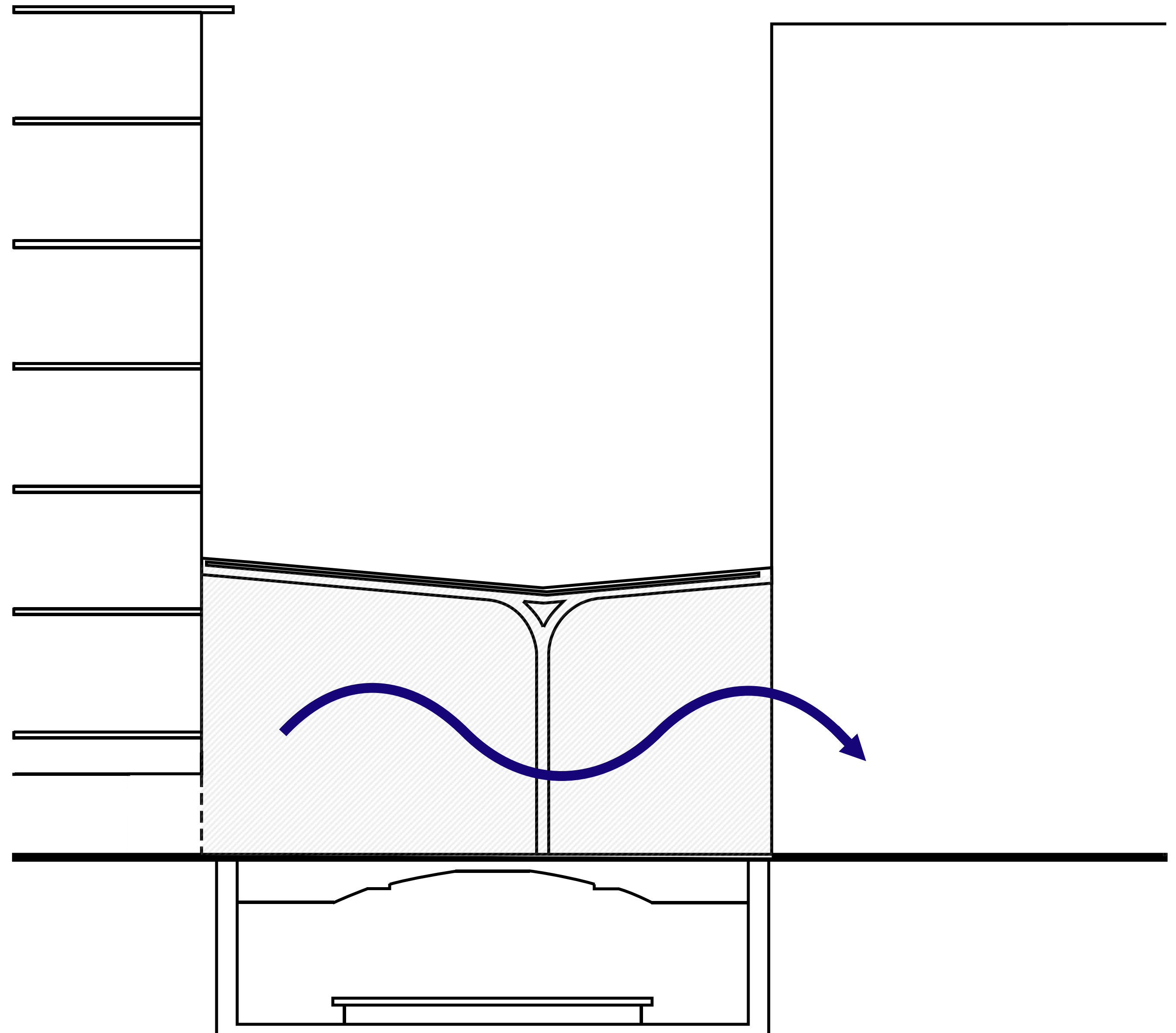


P5 | Avenue Fonsny

HYBRID SPACE

Design Concept

The increased activity in this space increases the value of the surrounding building

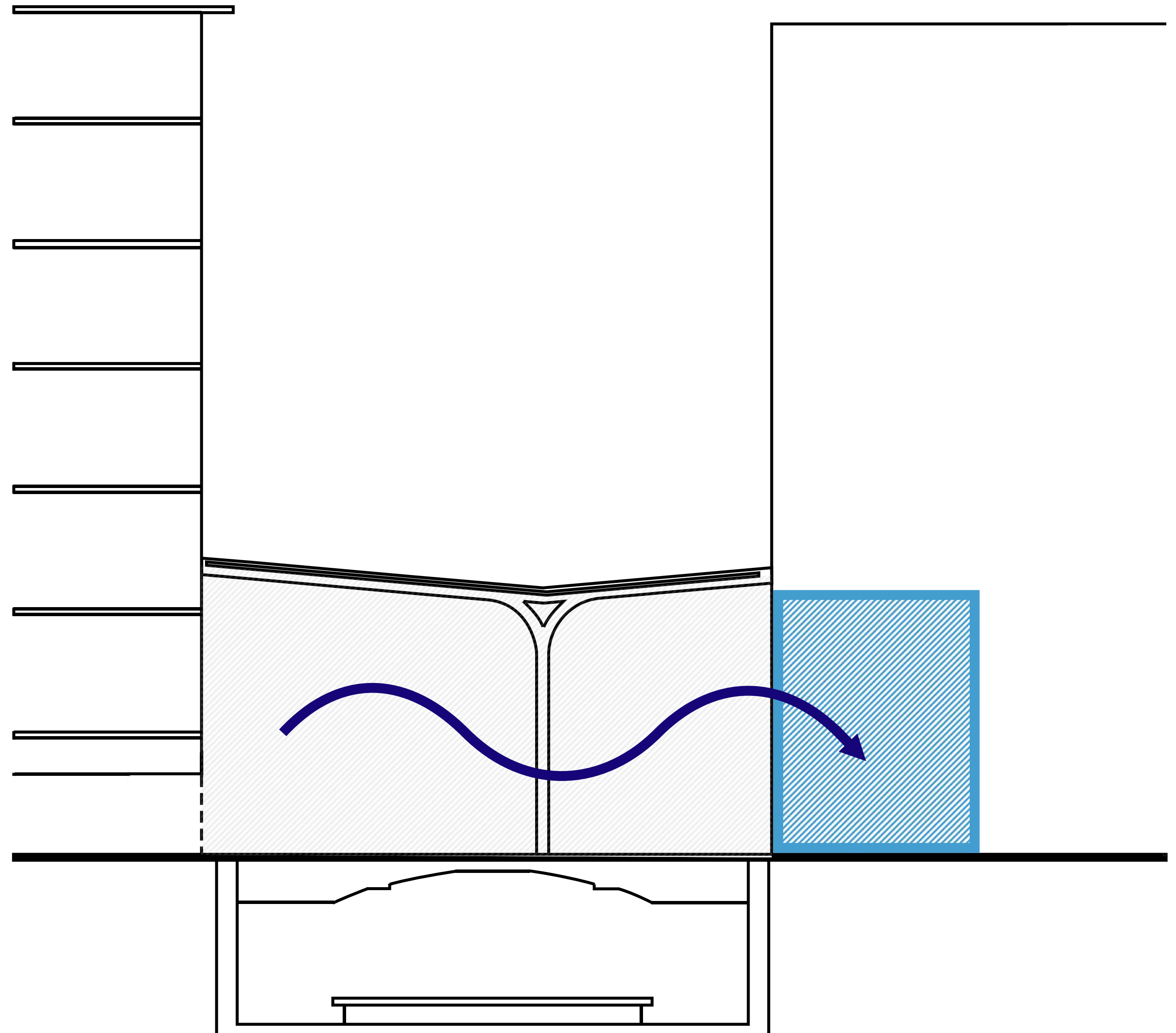


P5 | Avenue Fonsny

HYBRID SPACE

Design Concept

This will stimulate the owners to activate the plinths in the building with different functions and reducing the monoculture in the area.

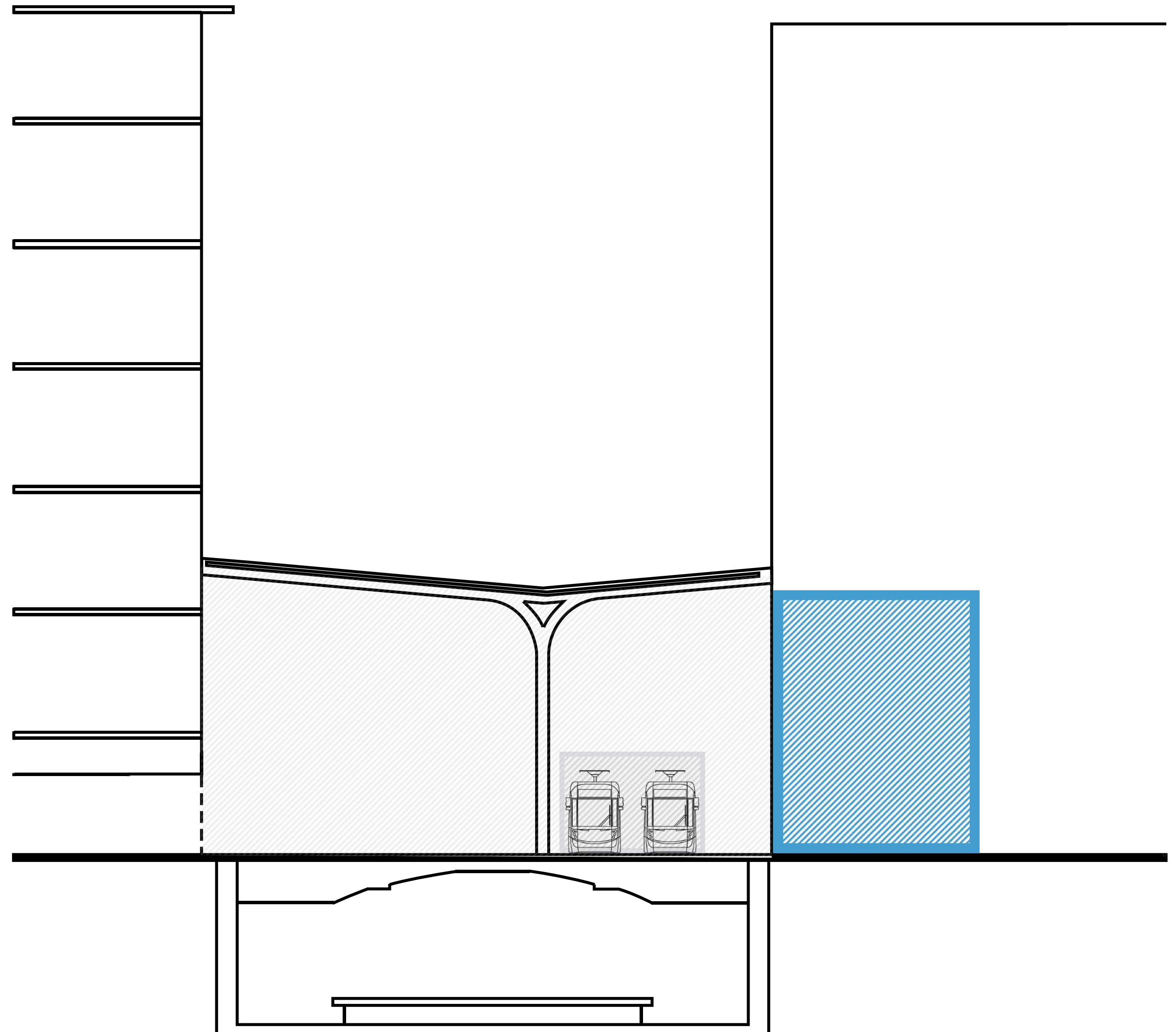


P5 | Avenue Fonsny

HYBRID SPACE

Design Concept

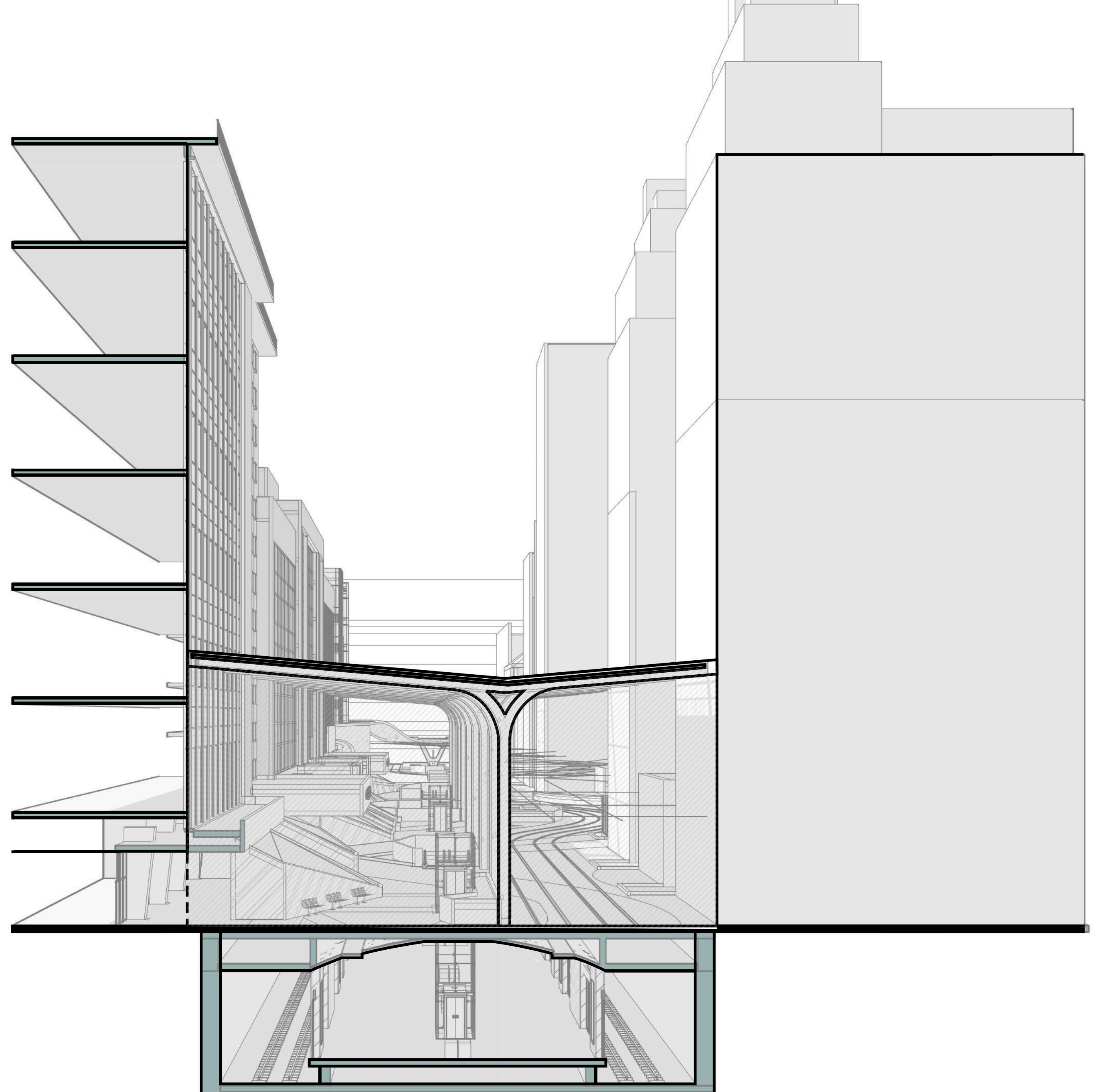
Within the street, the main tram line will remain as discussed earlier. They will share the space with the pedestrians and cyclists, creating a shared space.



P5 | Avenue Fonsny

HYBRID SPACE

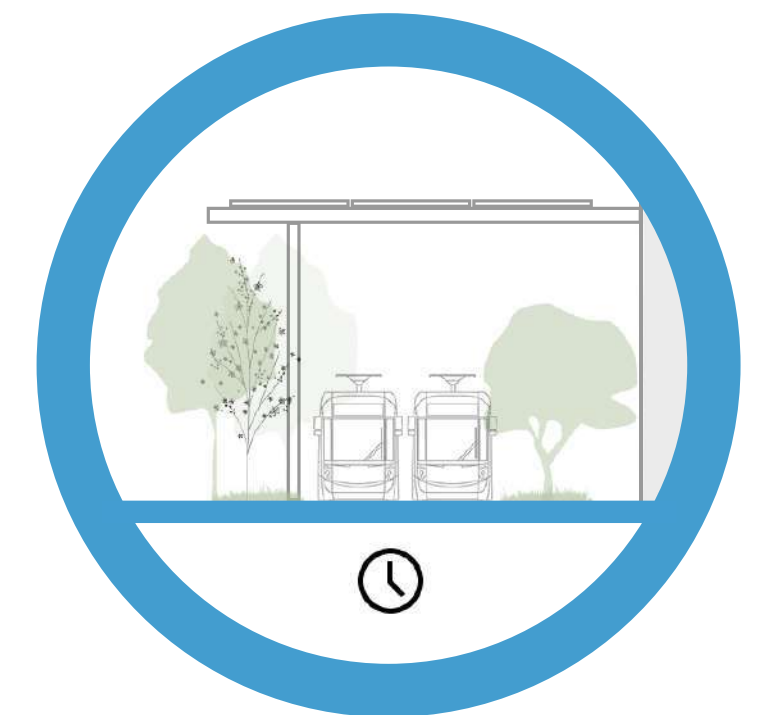
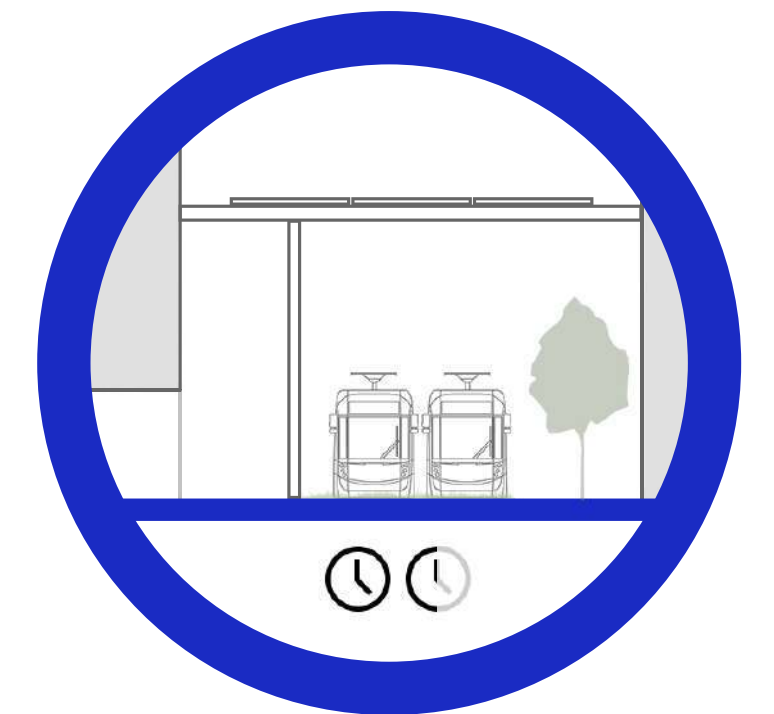
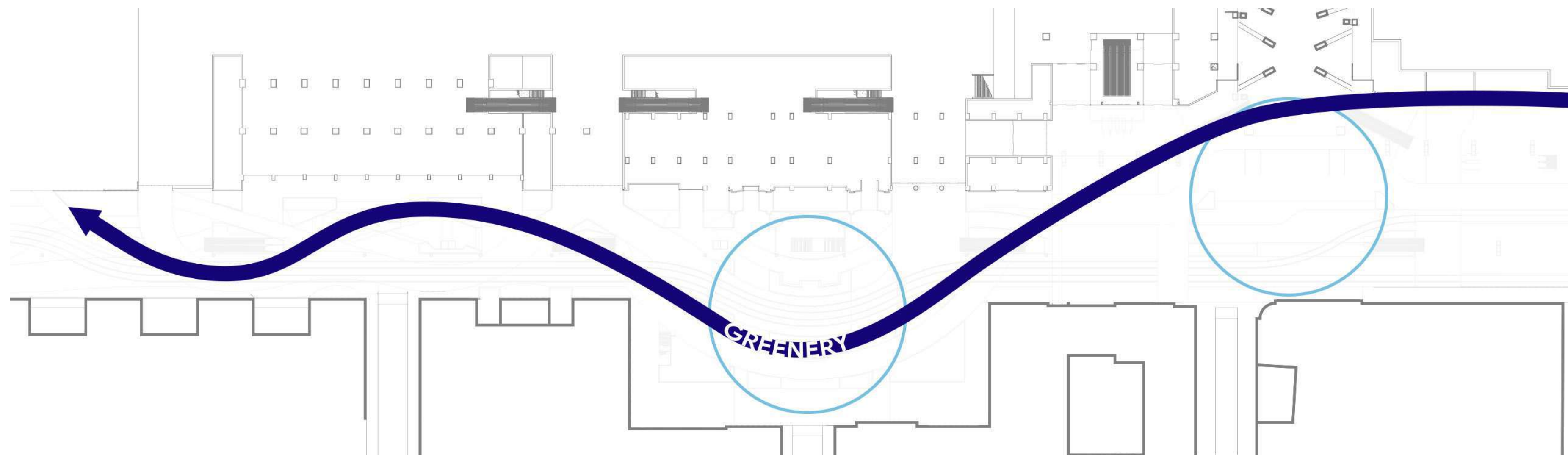
Design Concept



HYBRID SPACE

Design Concept

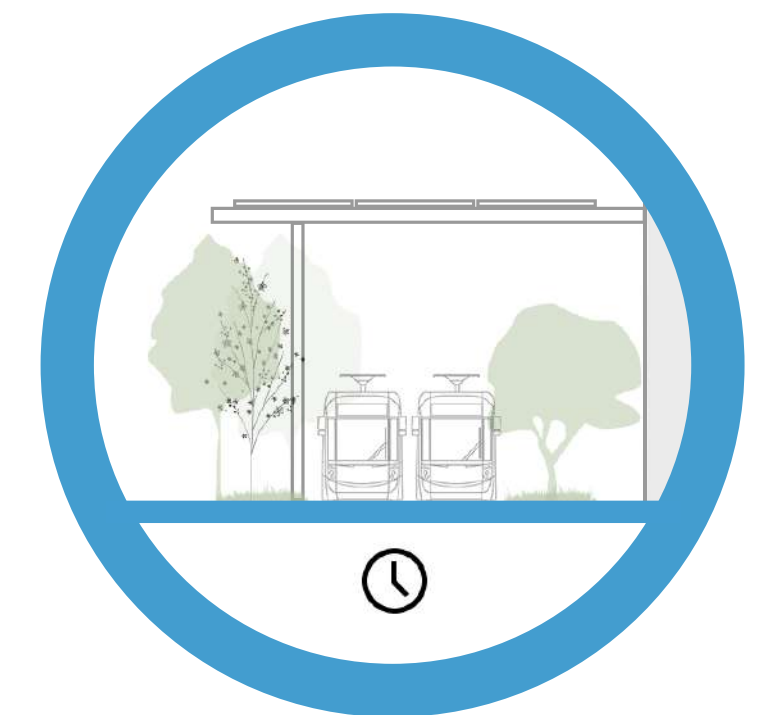
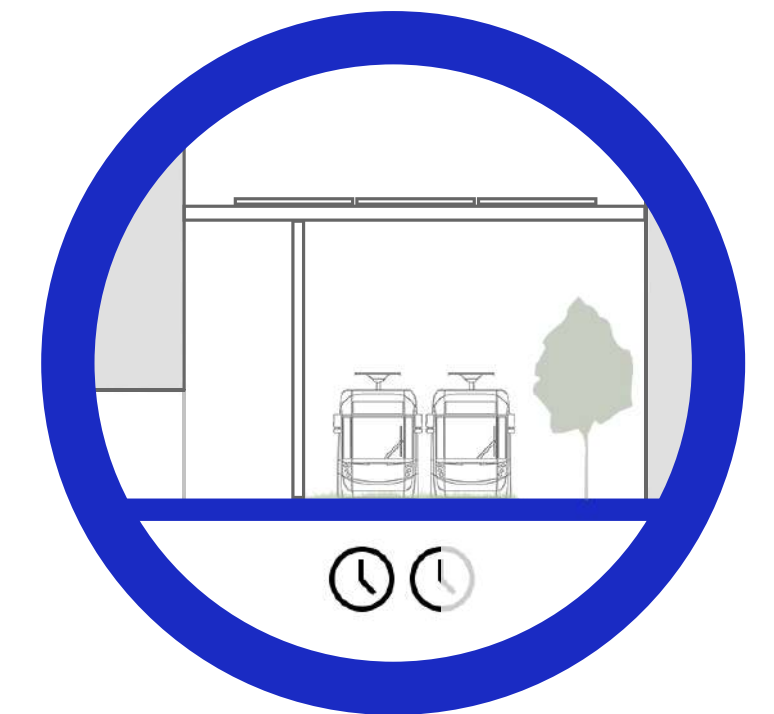
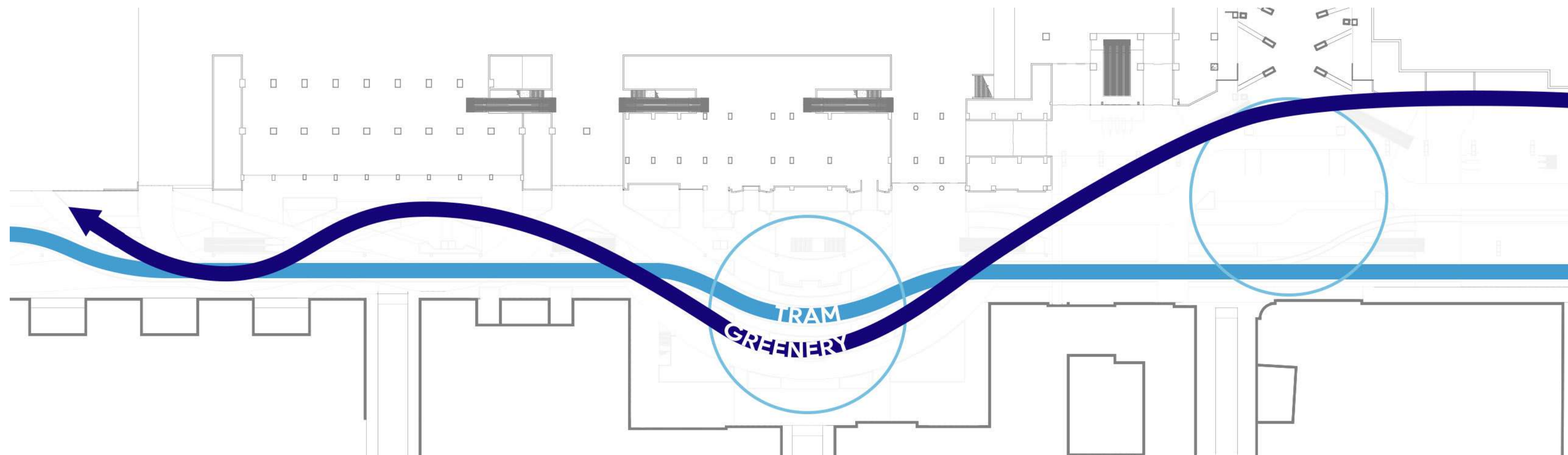
As for the design of the street itself, the aim is to create a quieter area for a slower speed of travel, contrasting the busy inside and underground with a large amount of greenery and seating areas.



HYBRID SPACE

Design Concept

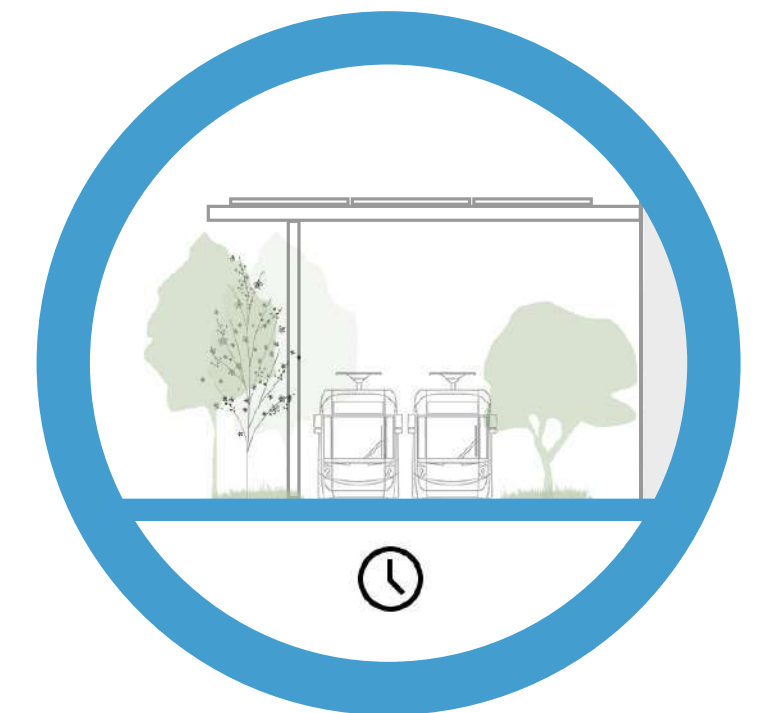
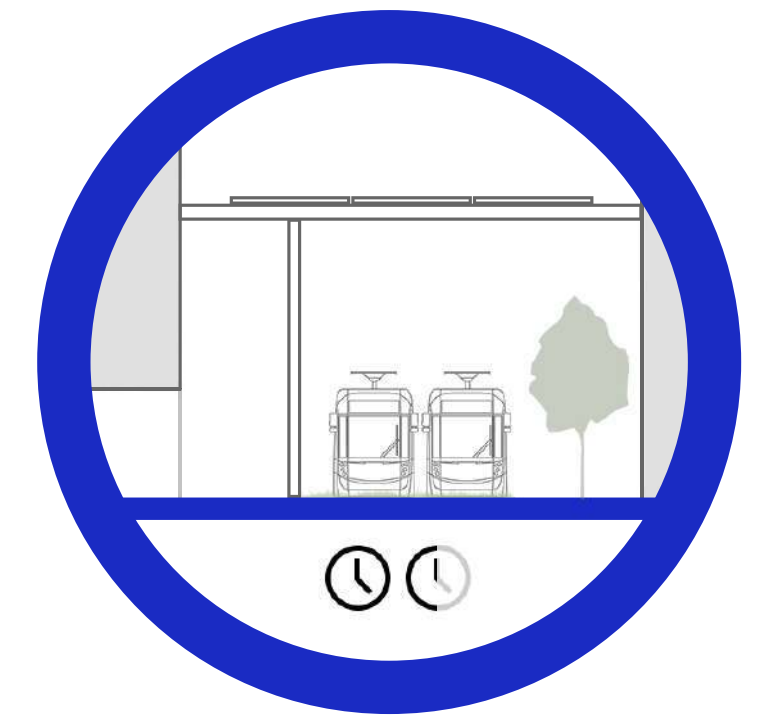
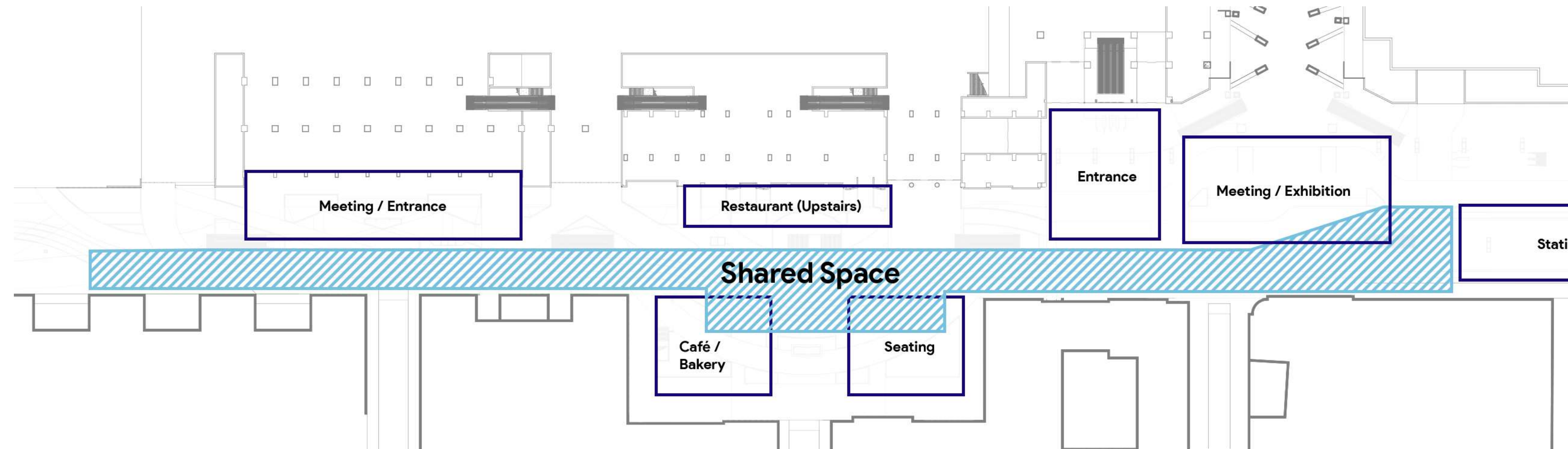
The design reflects this with a central meandering flow through the street. To stimulate this slower pace, the tram in the shared space will curve through the Fonsny Square to keep the speed low.



HYBRID SPACE

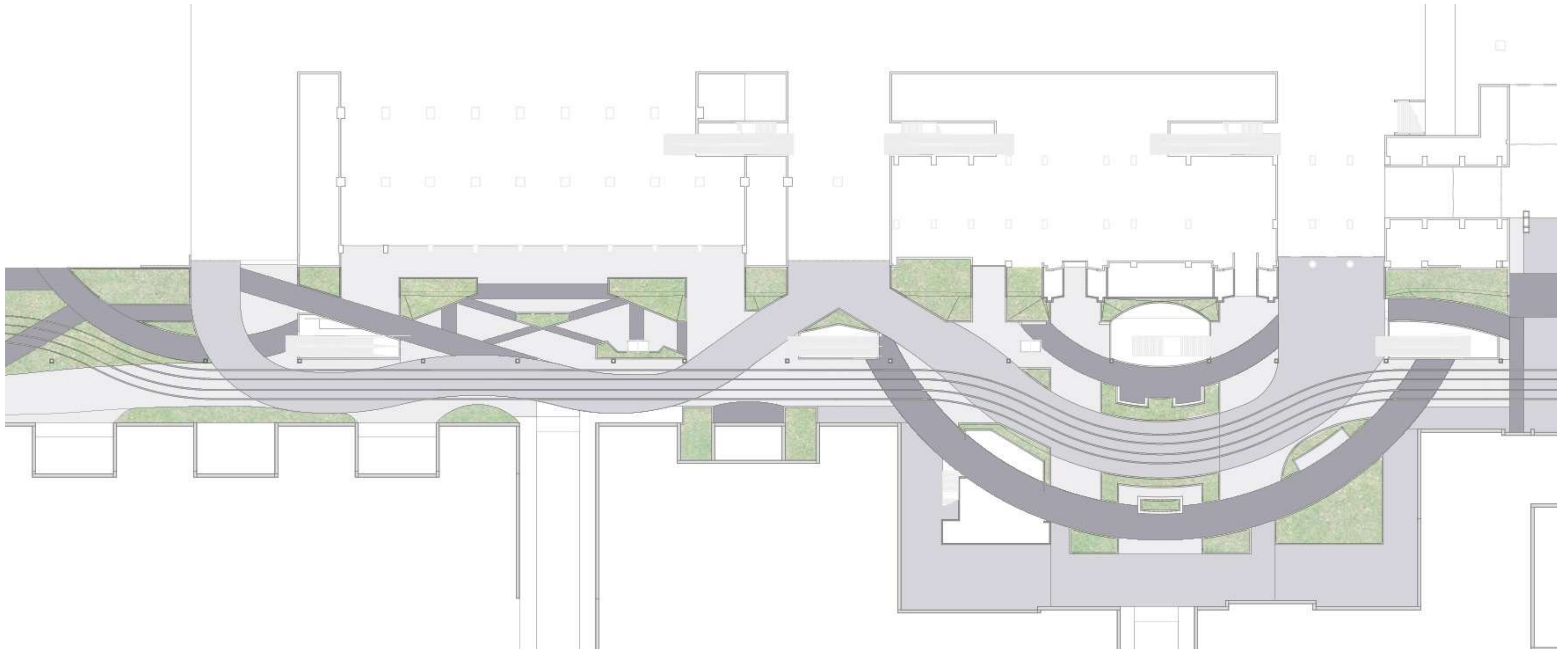
Design Concept

This quieter street is stimulated with extra functions in the Post-office building and a new café in the middle of the square.




DESIGN


Layout



AVENUE FONSNY



AVENUE FONSNY




AVENUE FONSNY



P5 | Avenue Fonsny

S-TRAIN STATION

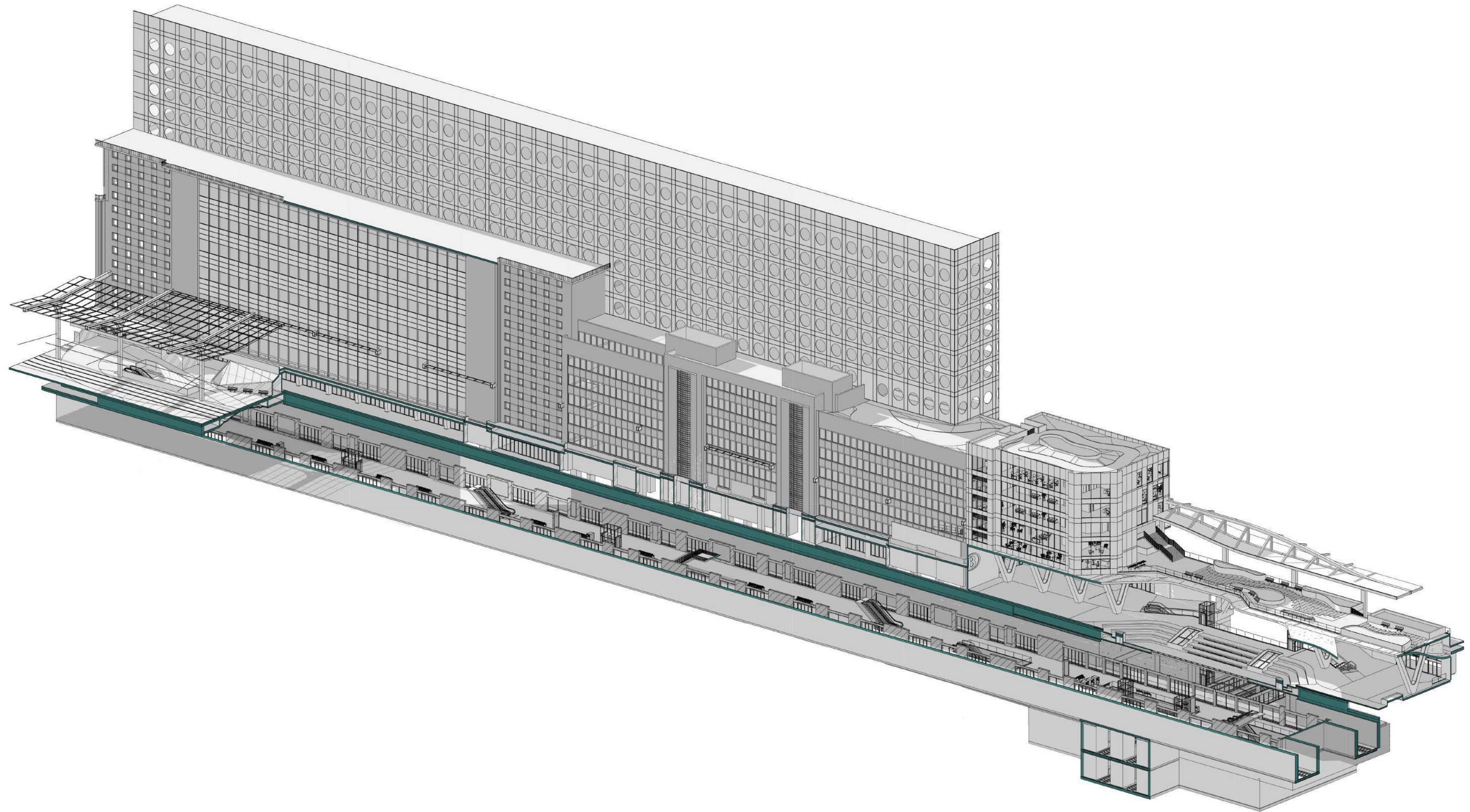
Location



P5 | Avenue Fonsny

S-TRAIN STATION

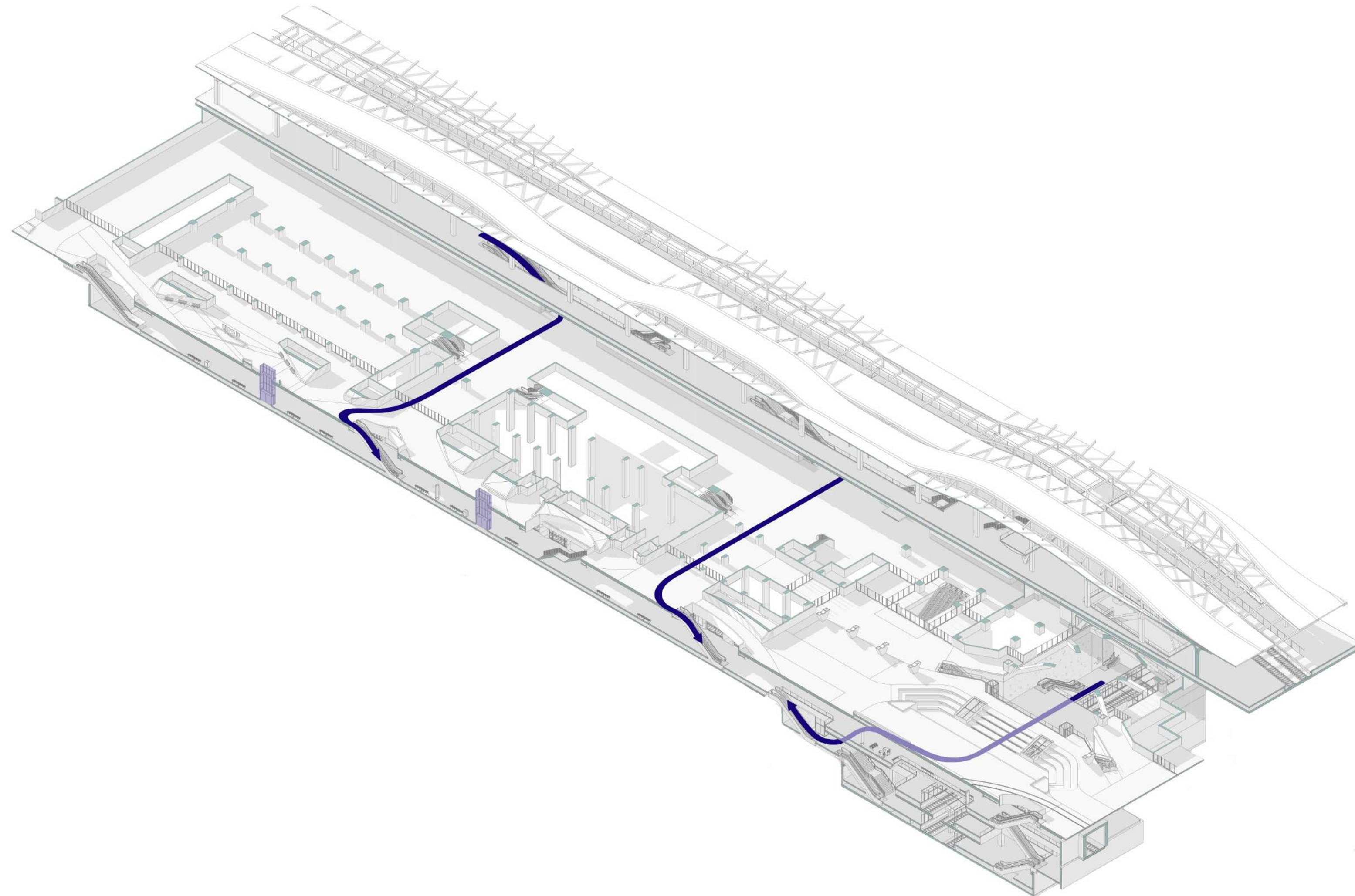
Location




P5 | Avenue Fonsny

S-TRAIN STATION


Access Routes



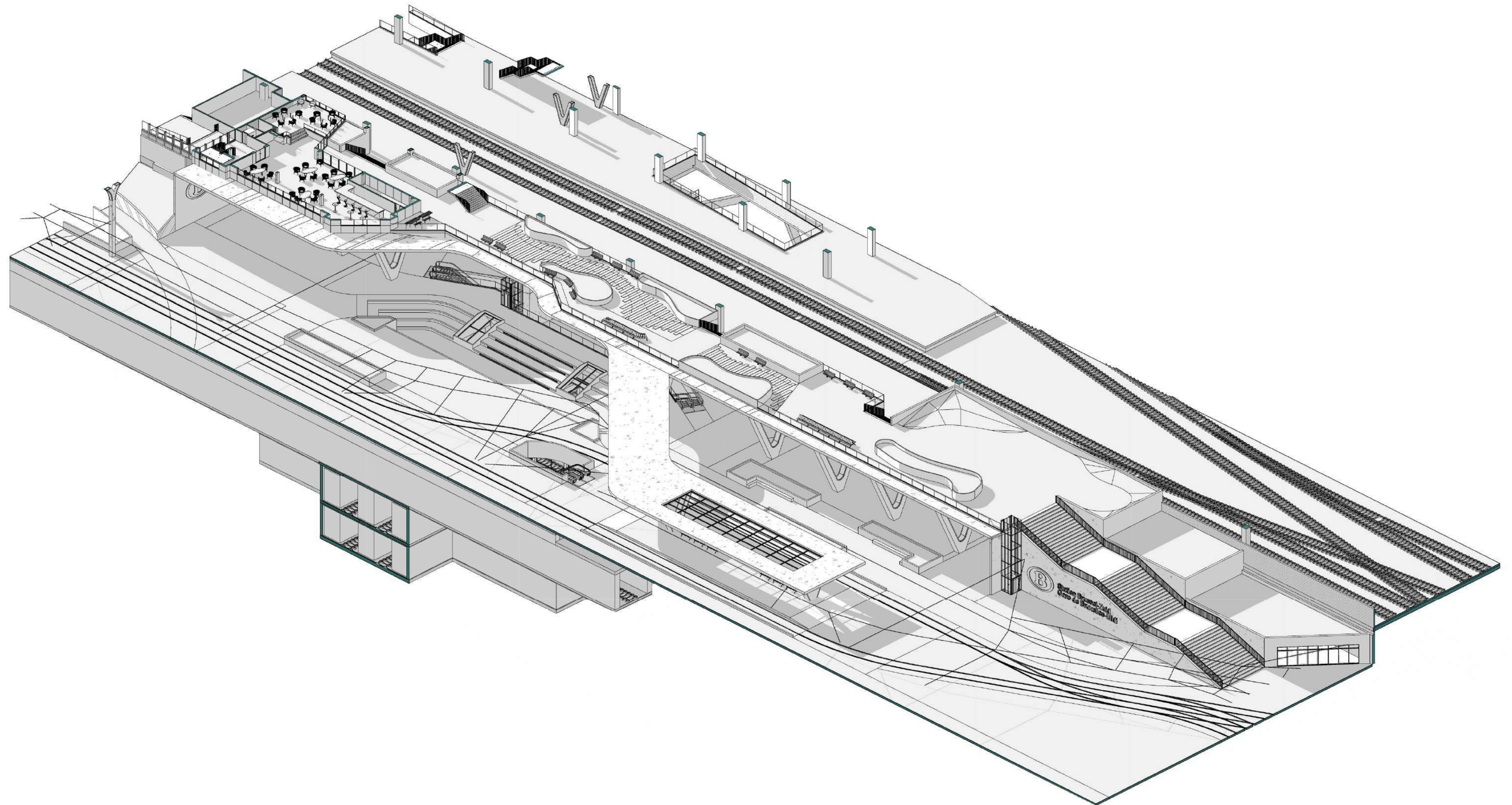
S-TRAIN STATION



S-TRAIN STATION



THE ENTRANCE

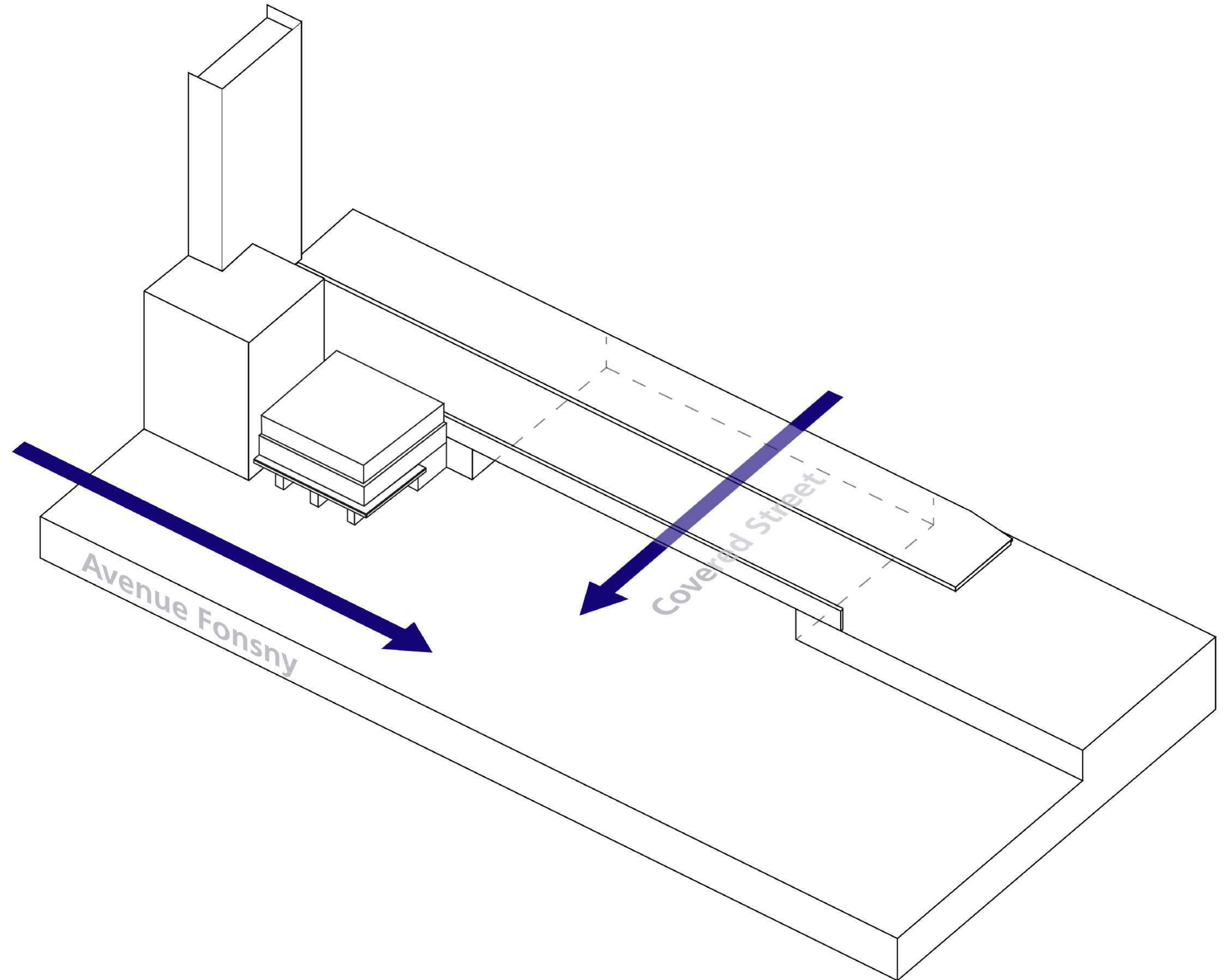


INTERSECTION

Design Concept

Integration

Diversity

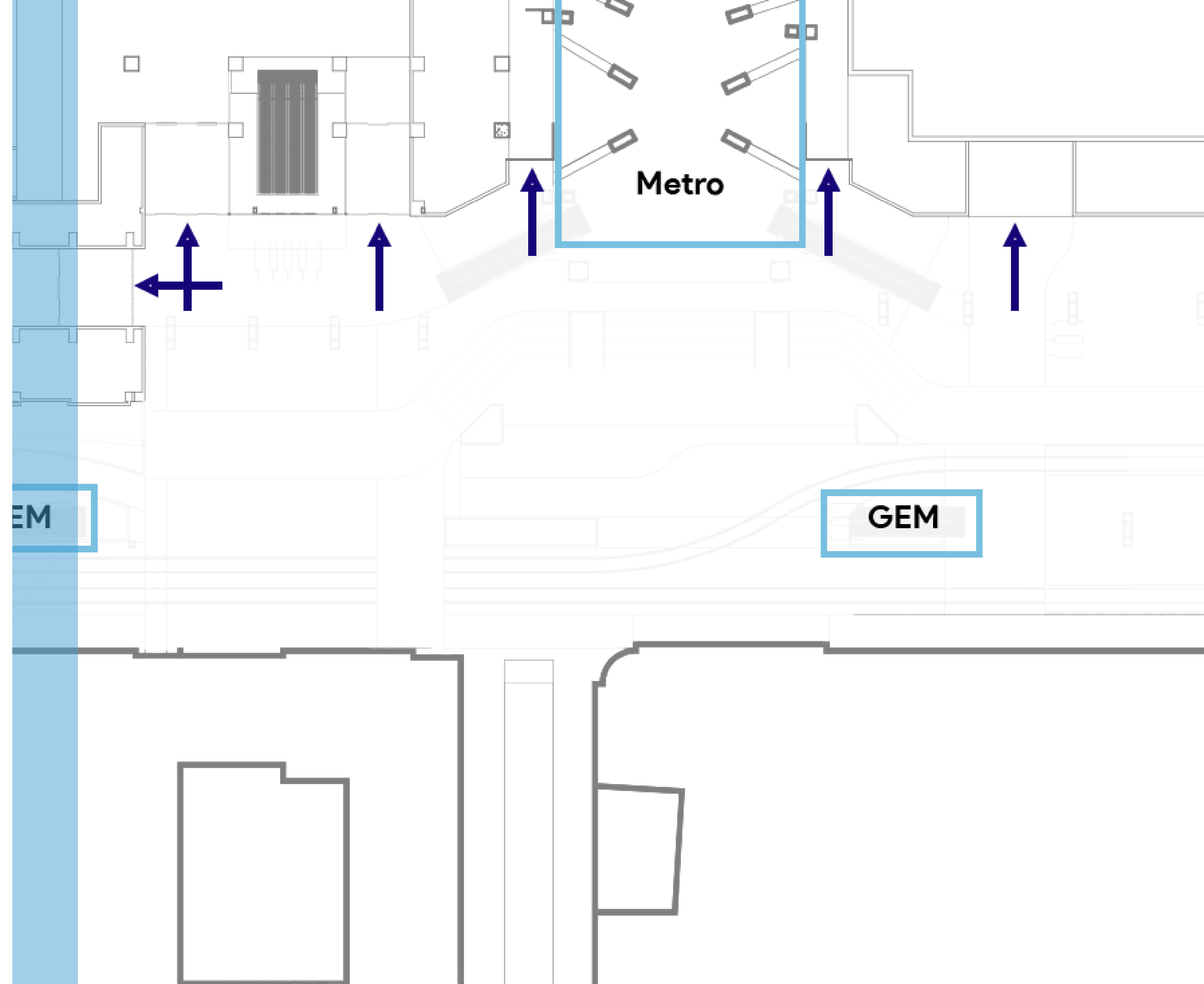


P5 | The Entrance

INTERSECTION

Entrances

The main entrances in this area

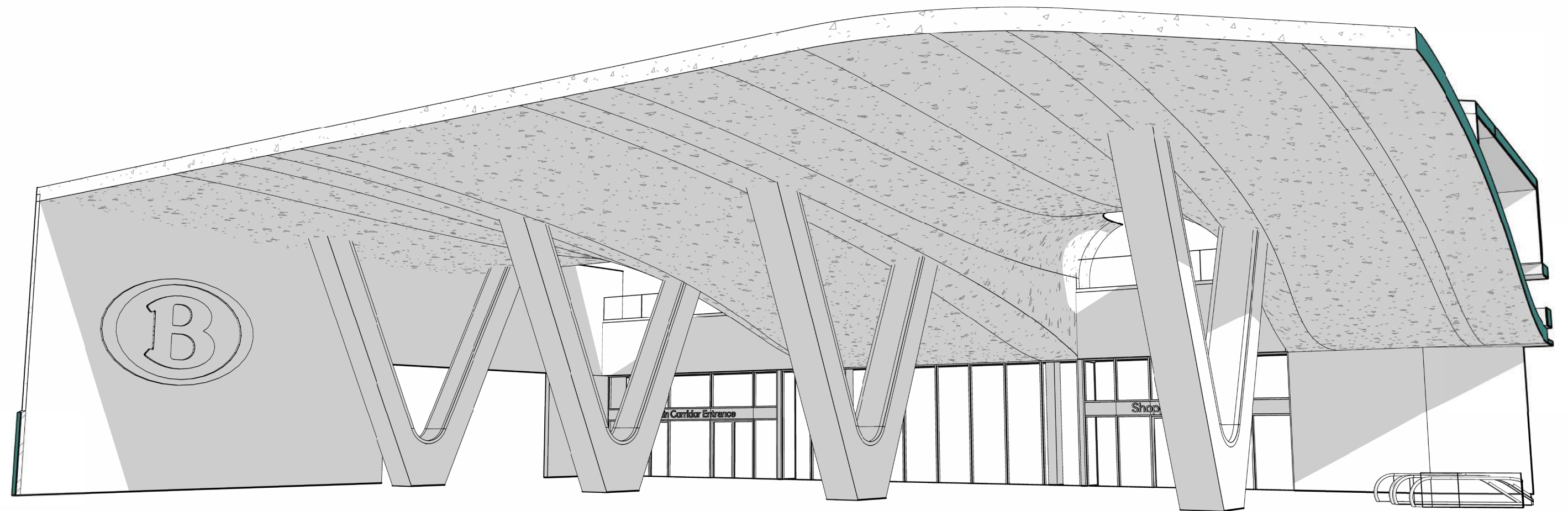


P5 | The Entrance

INTERSECTION

Canopy

A new canopy is created that combines all these entrances under one roof. The canopy will be a curved structure, guiding people inside.

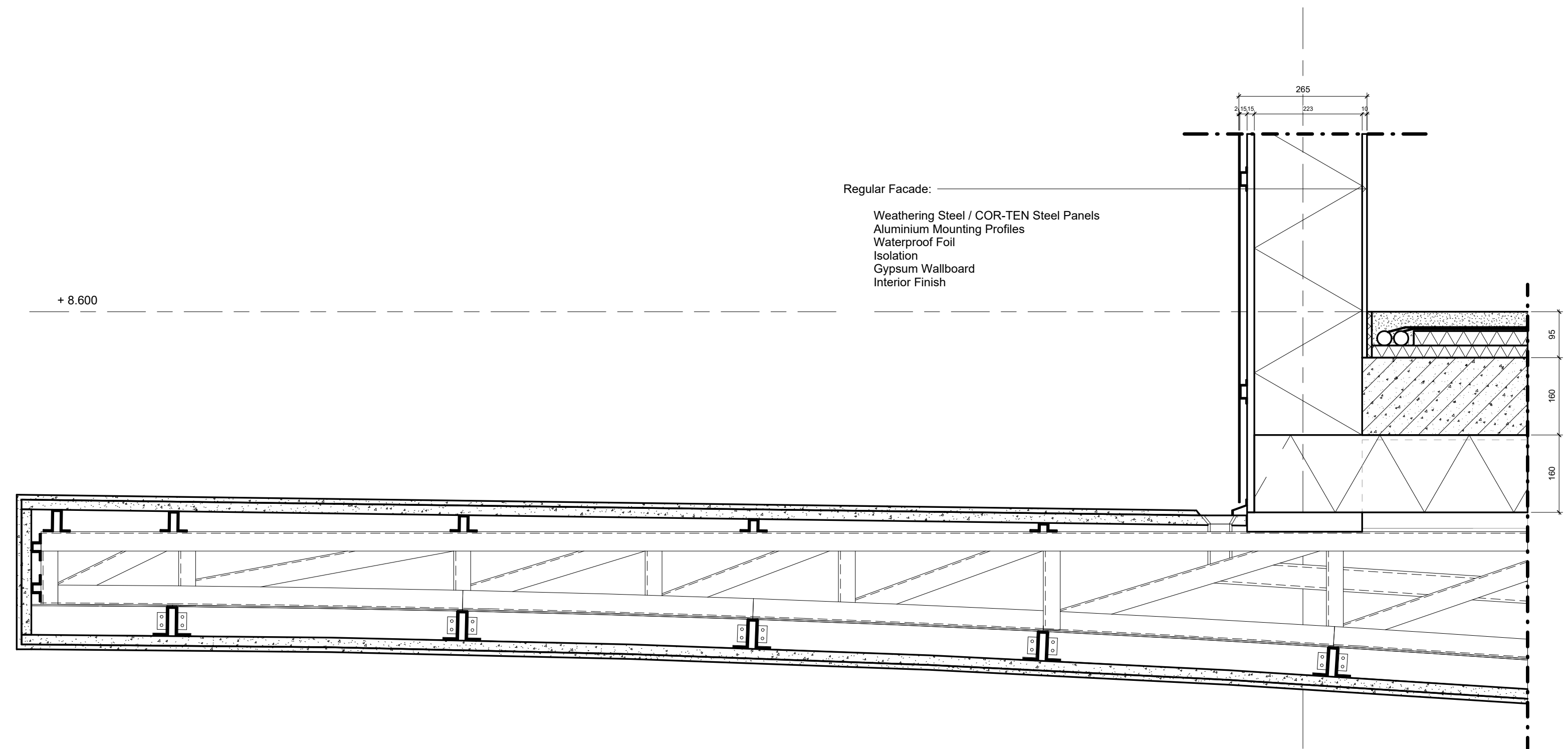
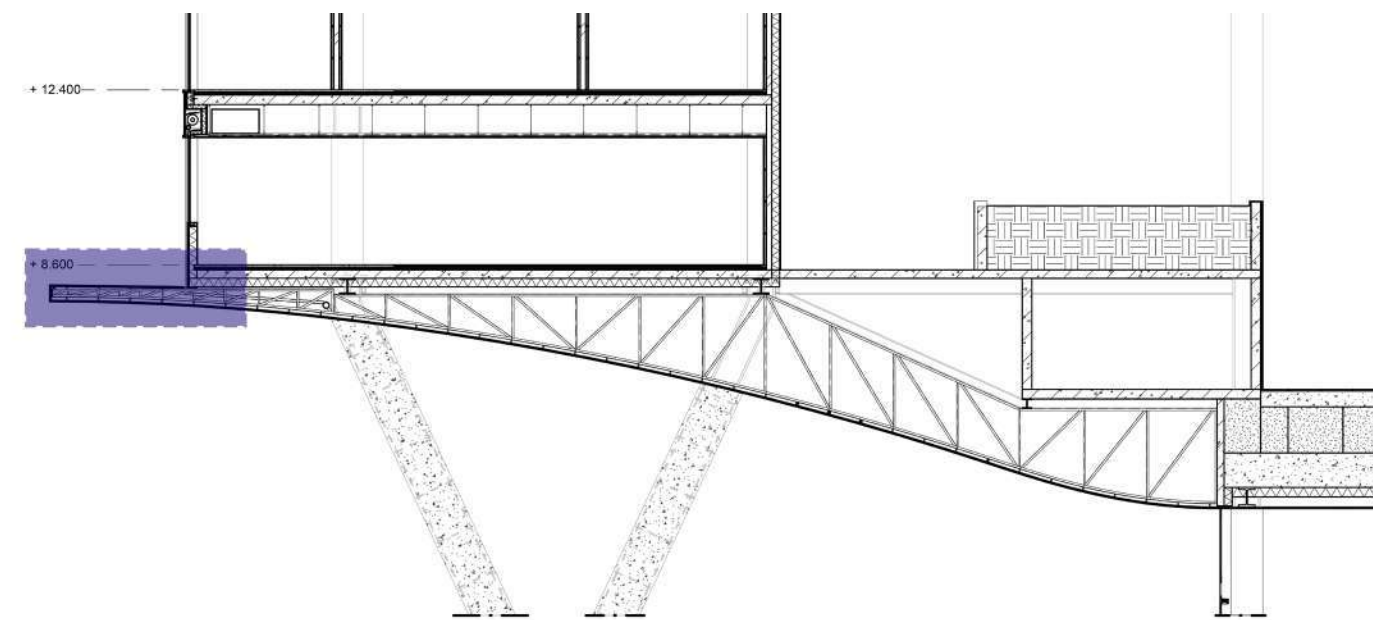


P5 | The Entrance

INTERSECTION

Canopy

This complex form will be supported by a truss system and several V-shaped pillars.

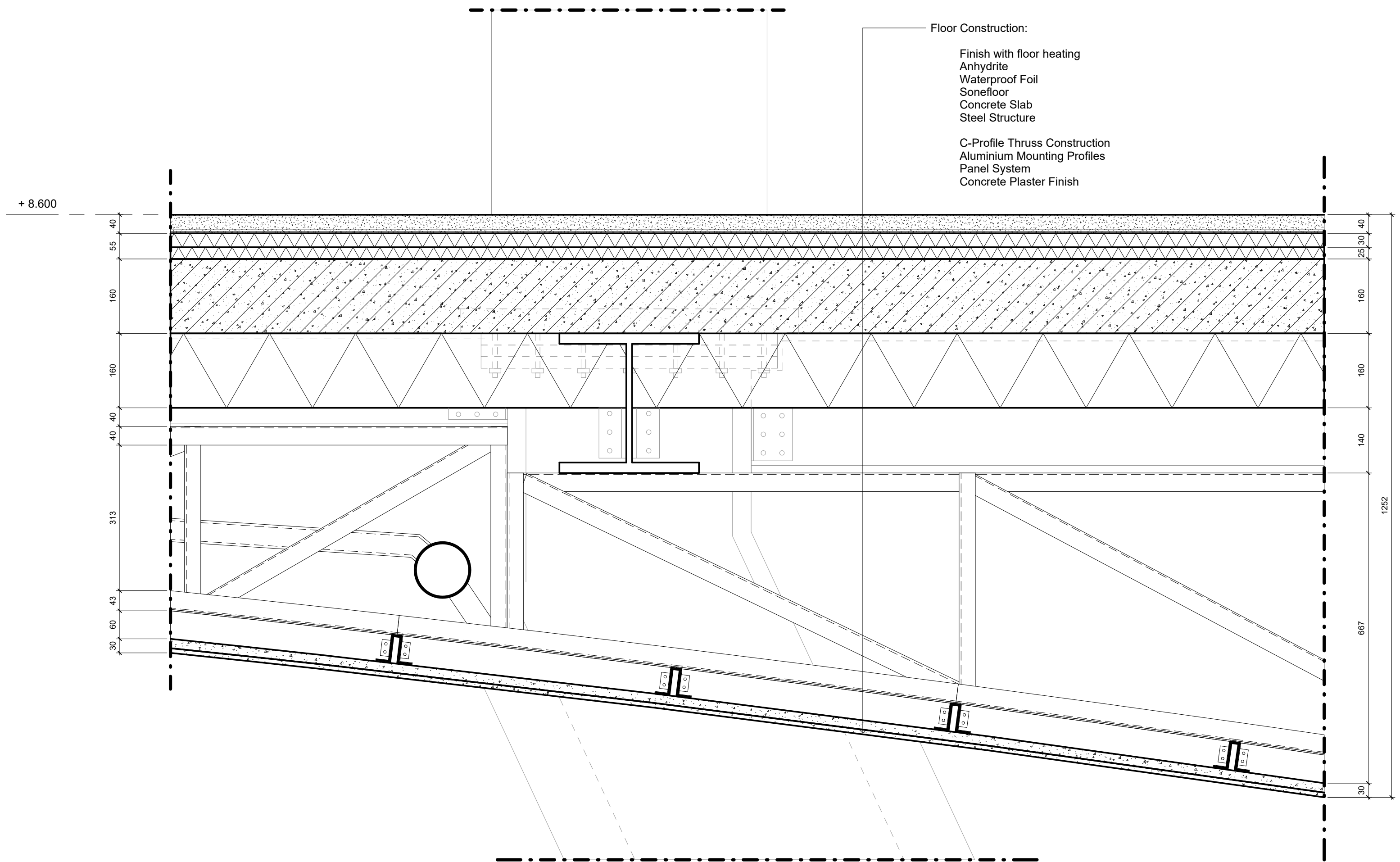
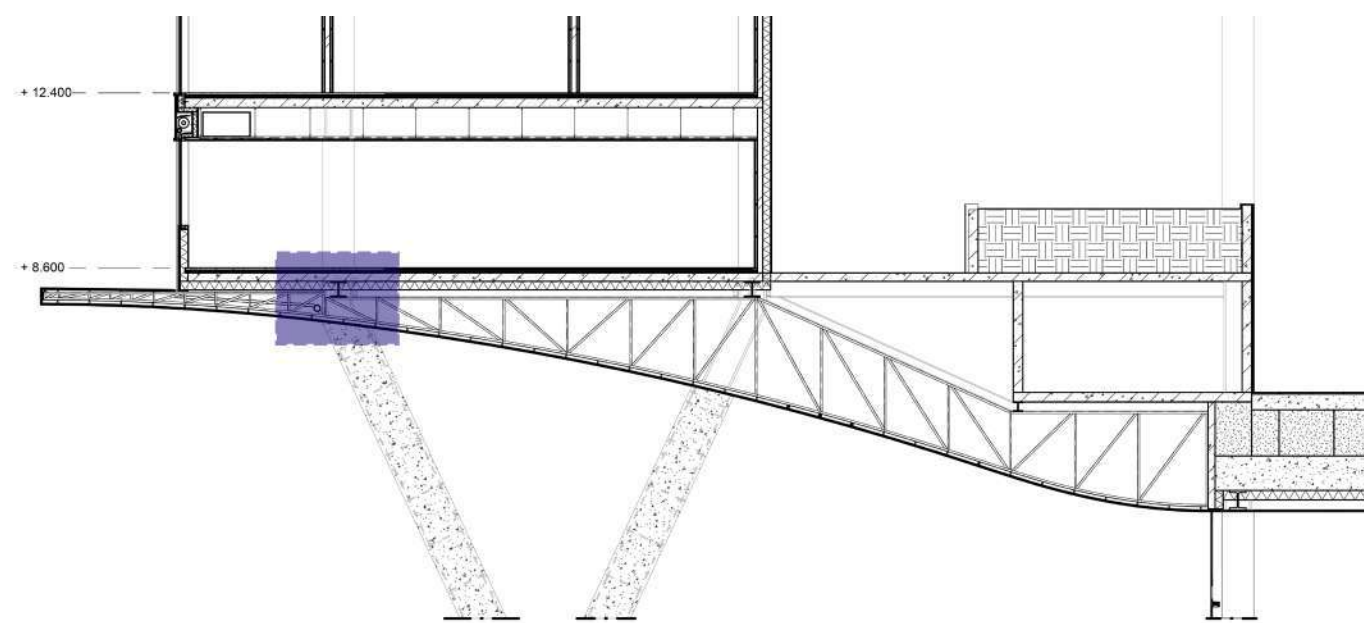


P5 | The Entrance

INTERSECTION

Canopy

The canopy will be finished off with cement plaster, made using recycled concrete and will give this canopy the feeling of one single element.



P5 | The Entrance

INTERSECTION

Multifunctional Space

The main walkway around this area



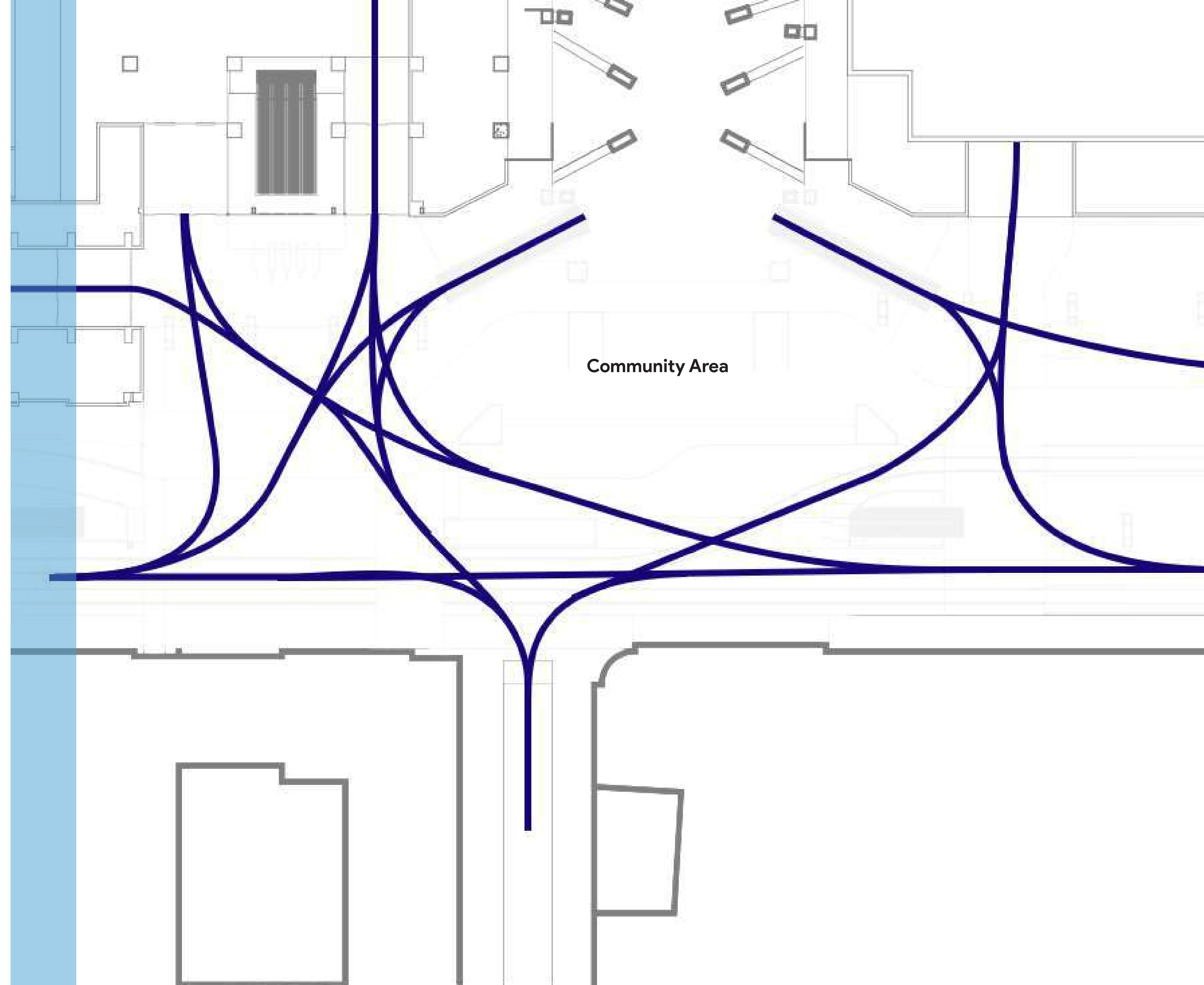
P5 | The Entrance

INTERSECTION

Multifunctional Space

This space can be used by the local area to promote activities or have expositions and in general act as a gathering space for the community.

Placing this area in the middle of the main entrance allows travellers to see where they have arrived and can interact with the local community.



P5 | The Entrance

INTERSECTION

Design Concept:

Removal of current Buildings

Central community area

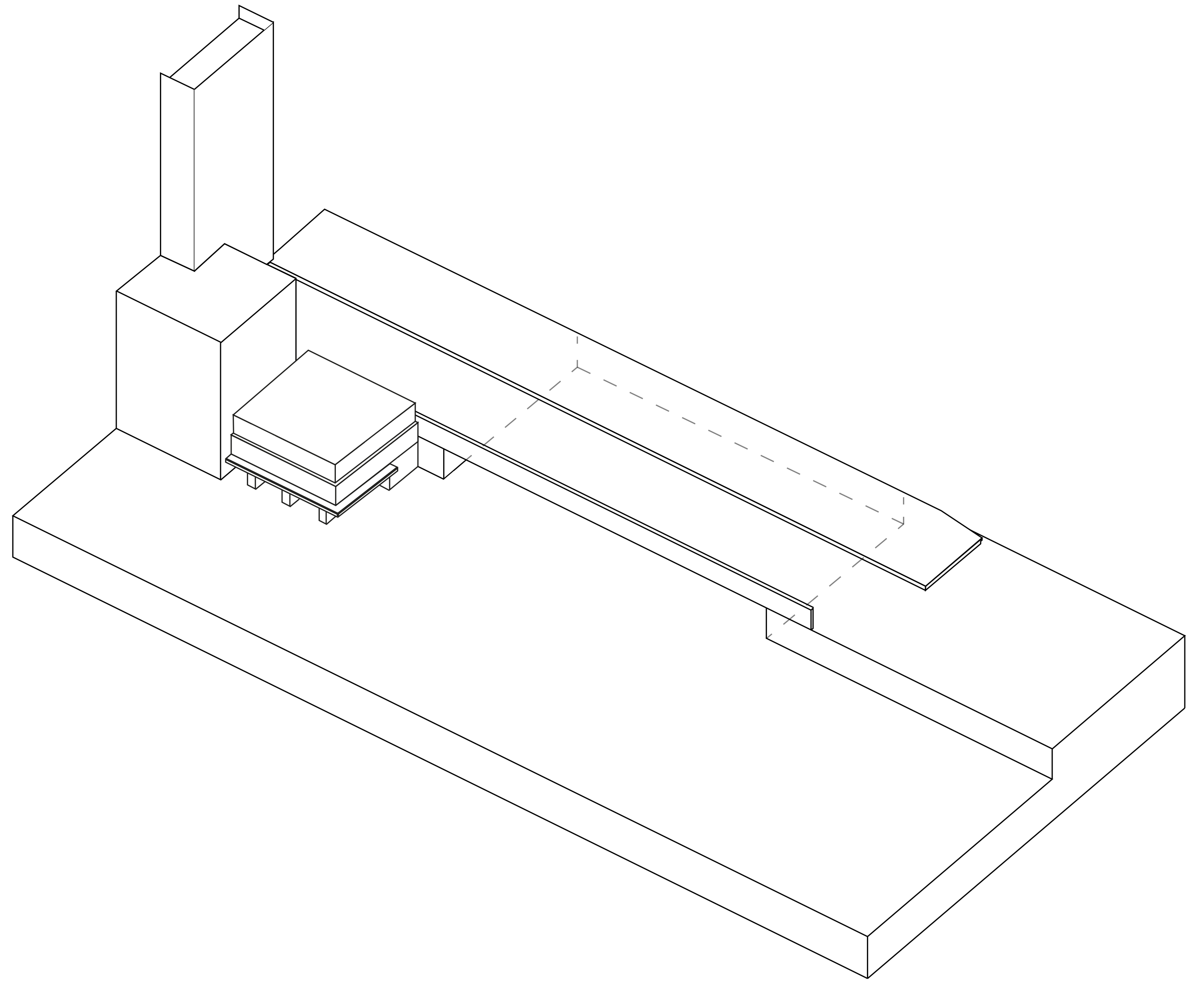
New Entrance

Tram Stop

Green Roof

Extension Building

New Roof



P5 | The Entrance

CONCEPT

Design Concept:

Removal of current Buildings

Central community area

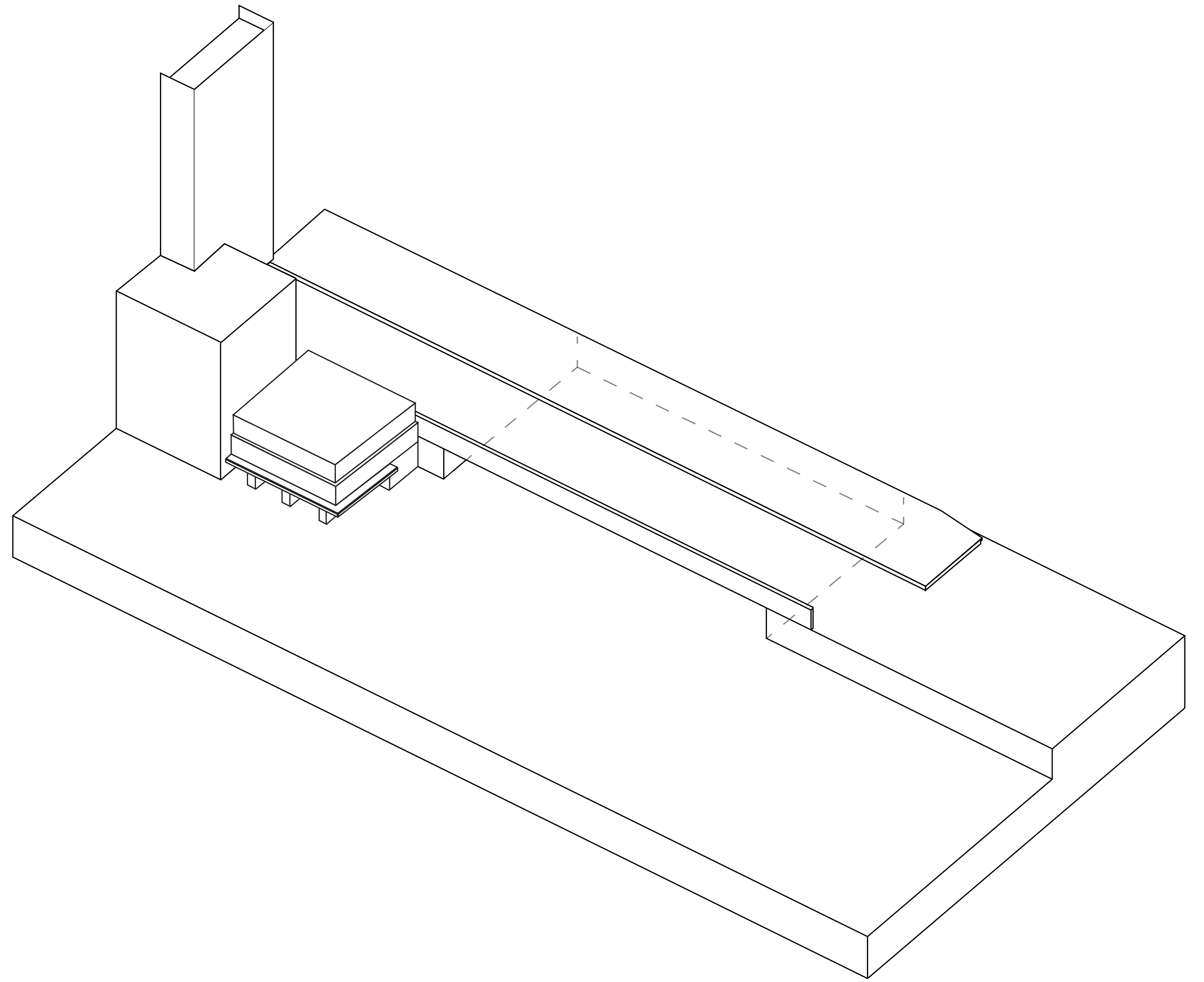
New Entrance

Tram Stop

Green Roof

Extension Building

New Roof



P5 | The Entrance

CONCEPT

Design Concept:

Removal of current Buildings

Central community area

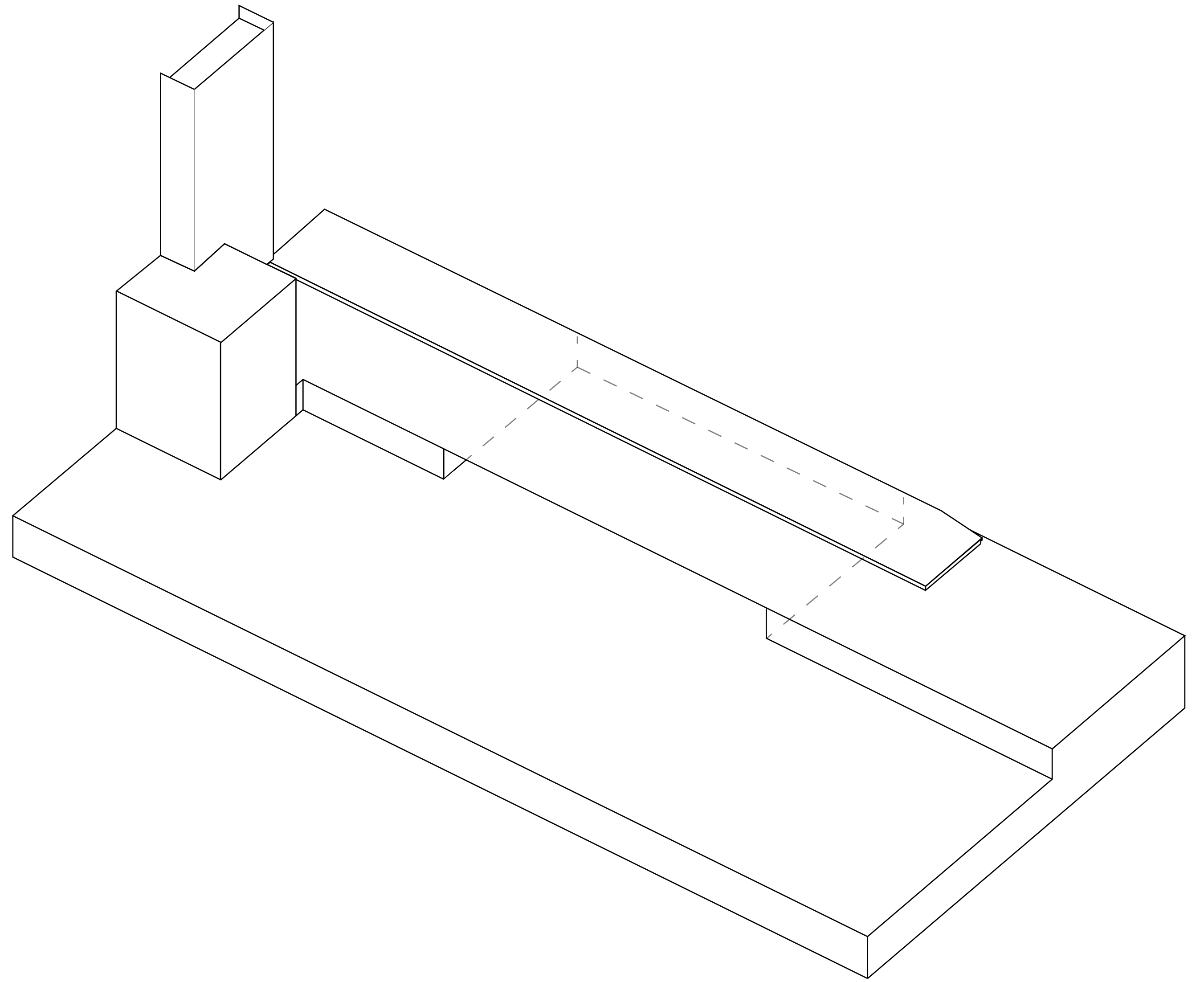
New Entrance

Tram Stop

Green Roof

Extension Building

New Roof



P5 | The Entrance

CONCEPT

Design Concept:

Removal of current Buildings

Central community area

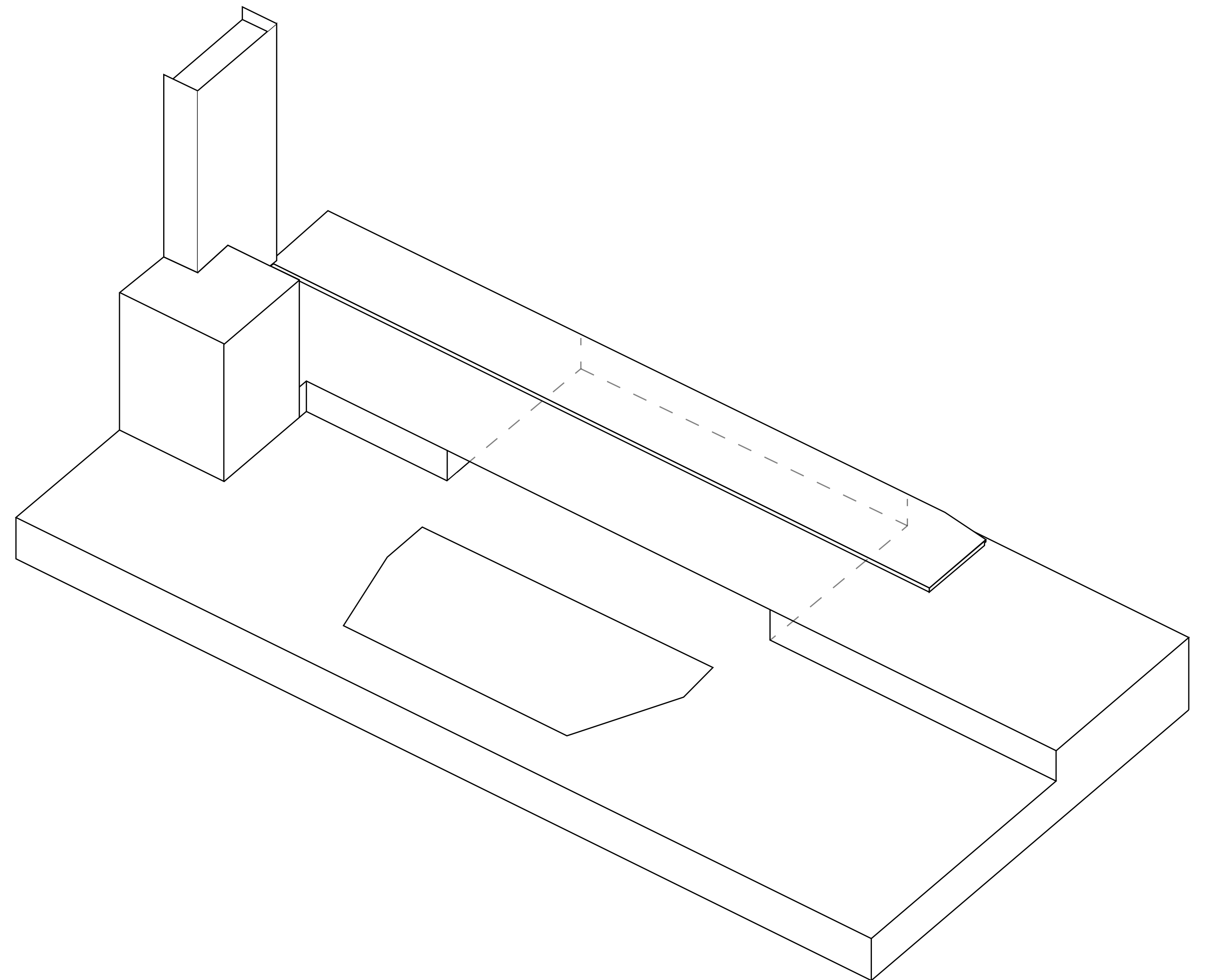
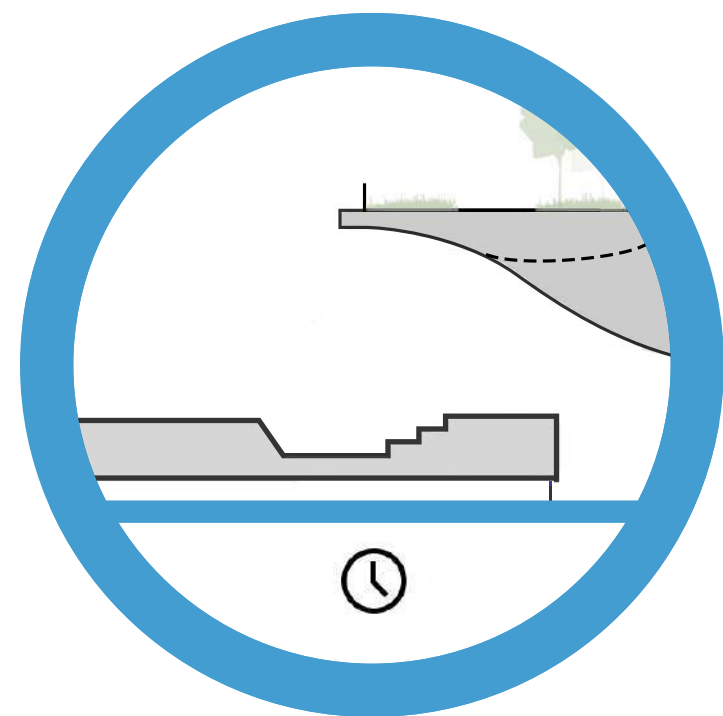
New Entrance

Tram Stop

Green Roof

Extension Building

New Roof



P5 | The Entrance

CONCEPT

Design Concept:

Removal of current Buildings

Central community area

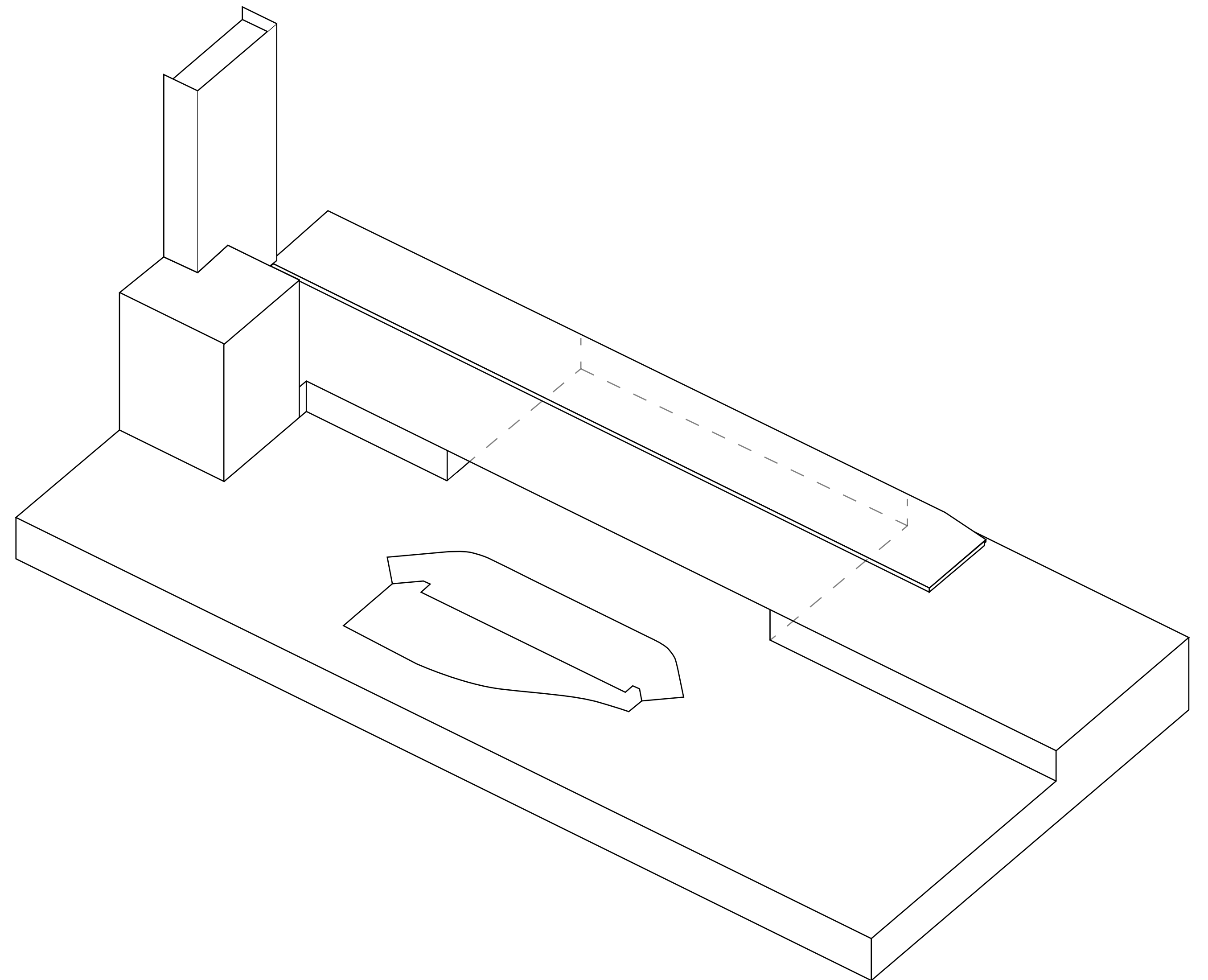
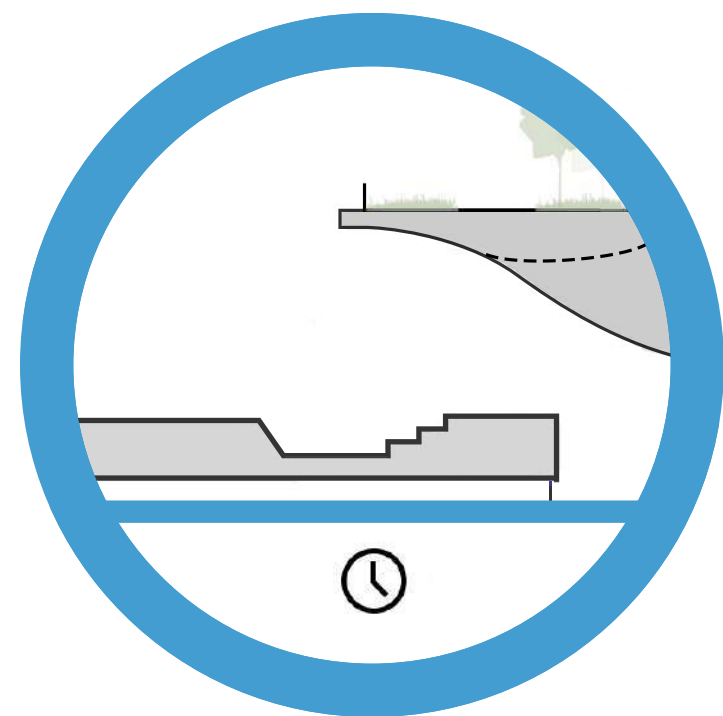
New Entrance

Tram Stop

Green Roof

Extension Building

New Roof



P5 | The Entrance

CONCEPT

Design Concept:

Removal of current Buildings

Central community area

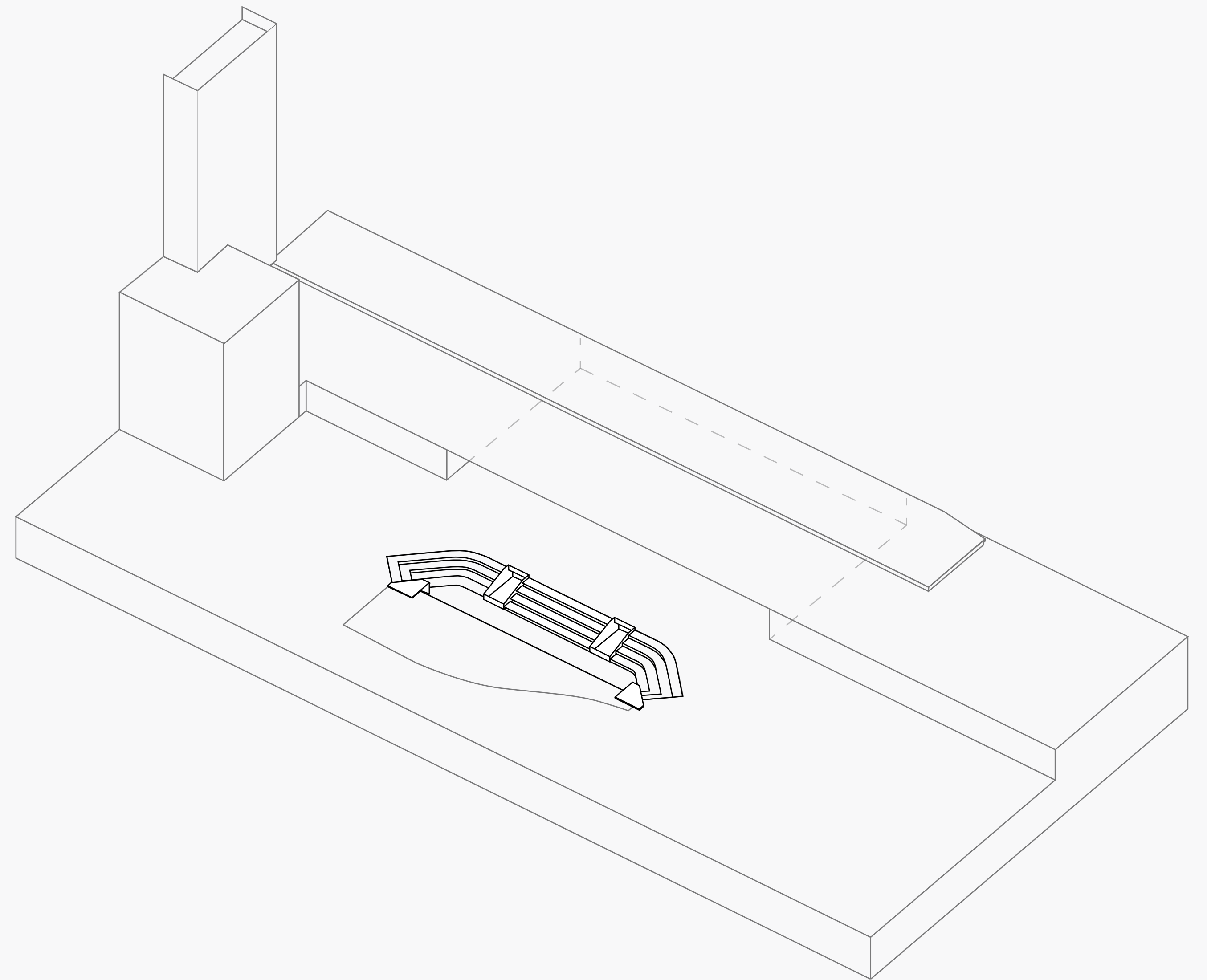
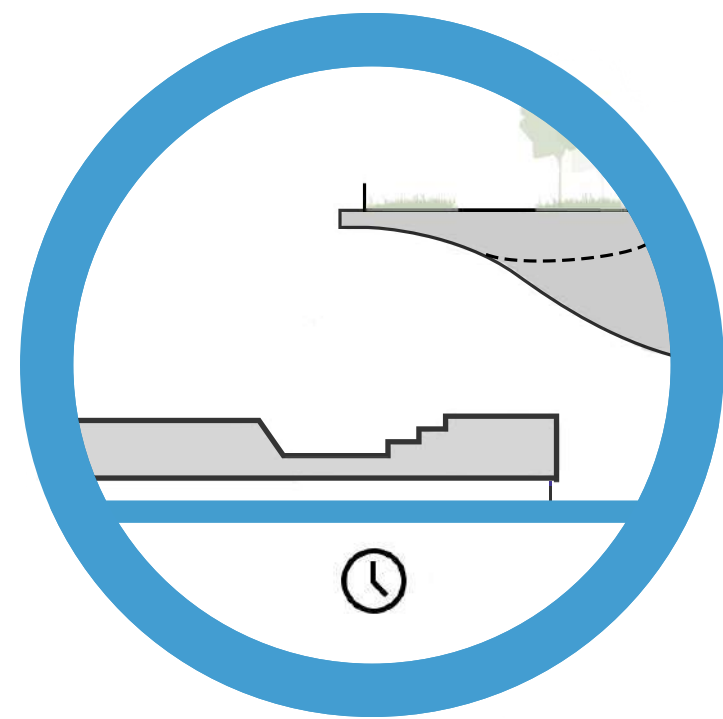
New Entrance

Tram Stop

Green Roof

Extension Building

New Roof



P5 | The Entrance

CONCEPT

Design Concept:

Removal of current Buildings

Central community Area

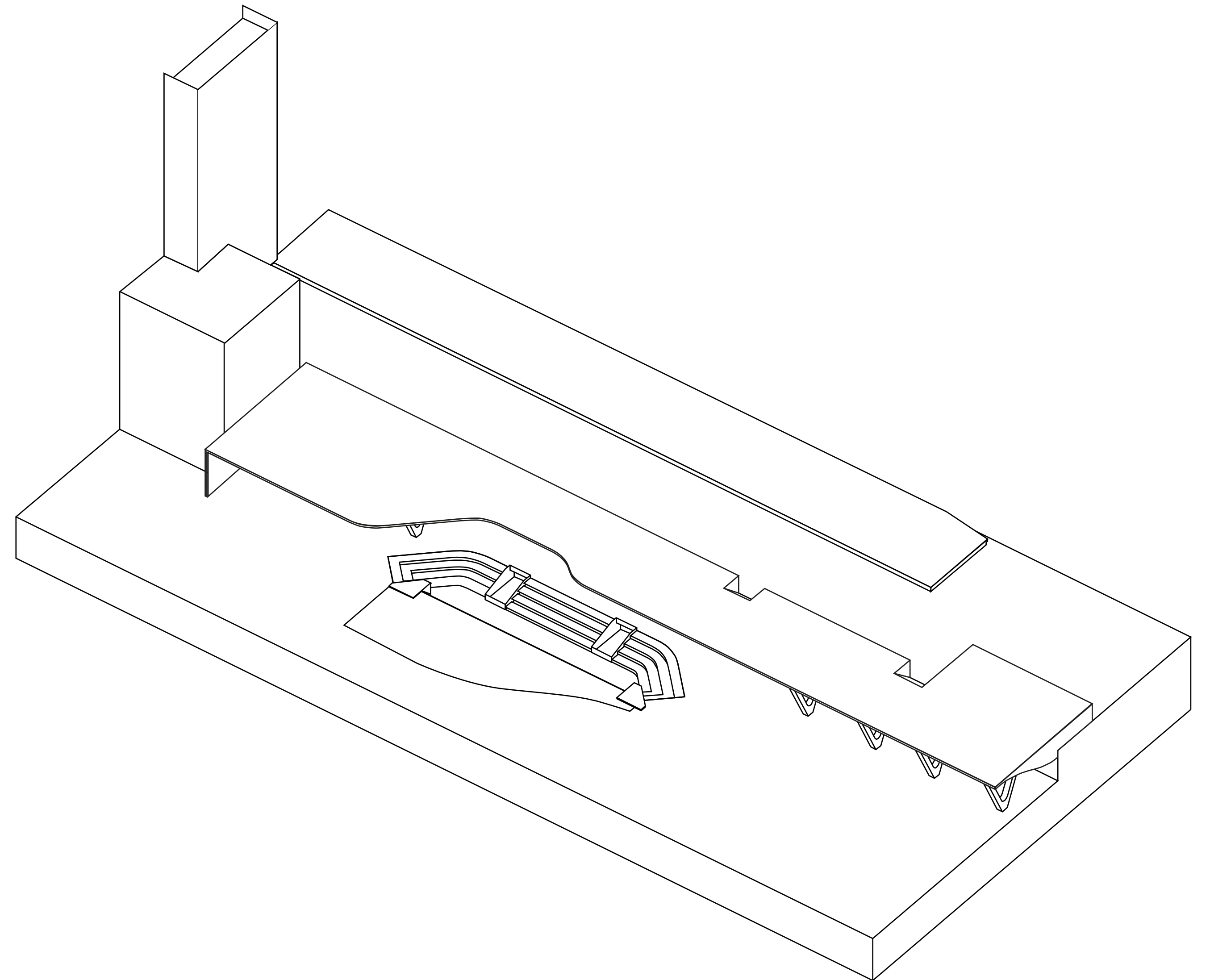
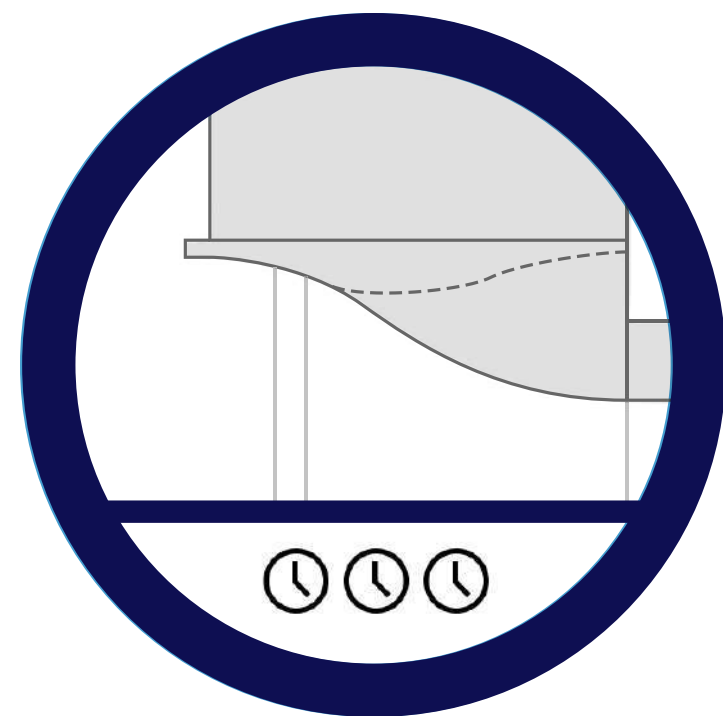
New Entrance

Tram Stop

Green Roof

Extension Building

New Roof



P5 | The Entrance

CONCEPT

Design Concept:

Removal of current Buildings

Central community Area

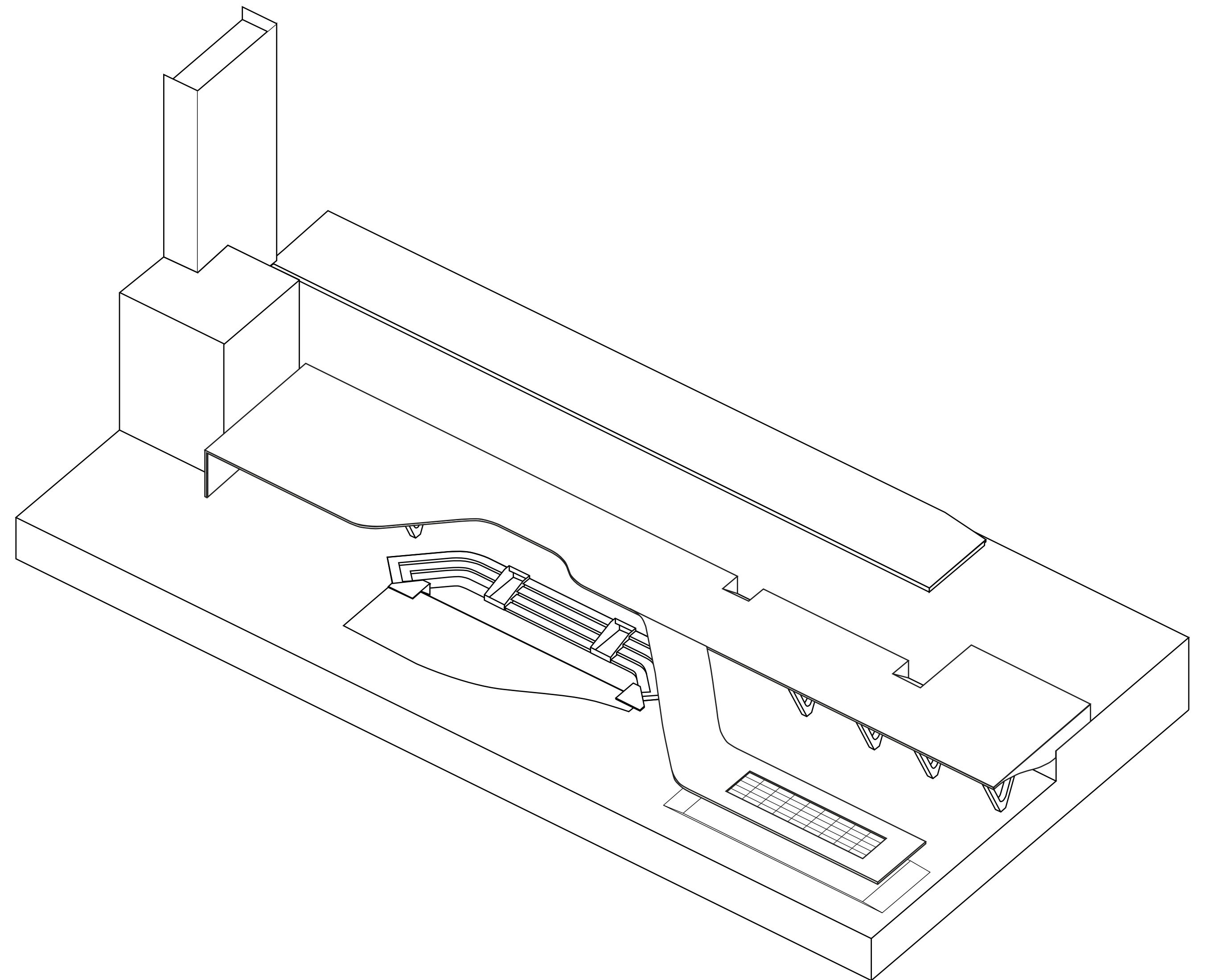
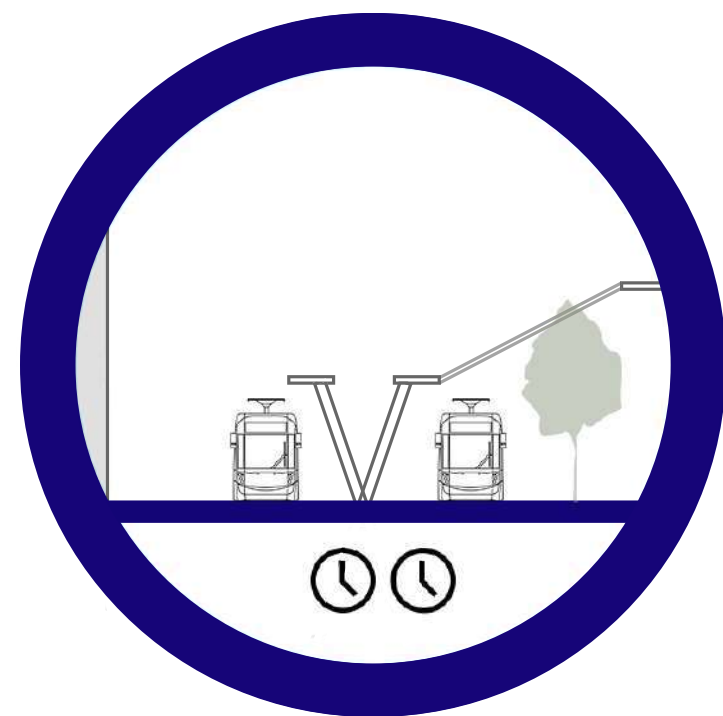
New Entrance

Tram Stop

Green Roof

Extension Building

New Roof



P5 | The Entrance

CONCEPT

Design Concept:

Removal of current Buildings

Central community Area

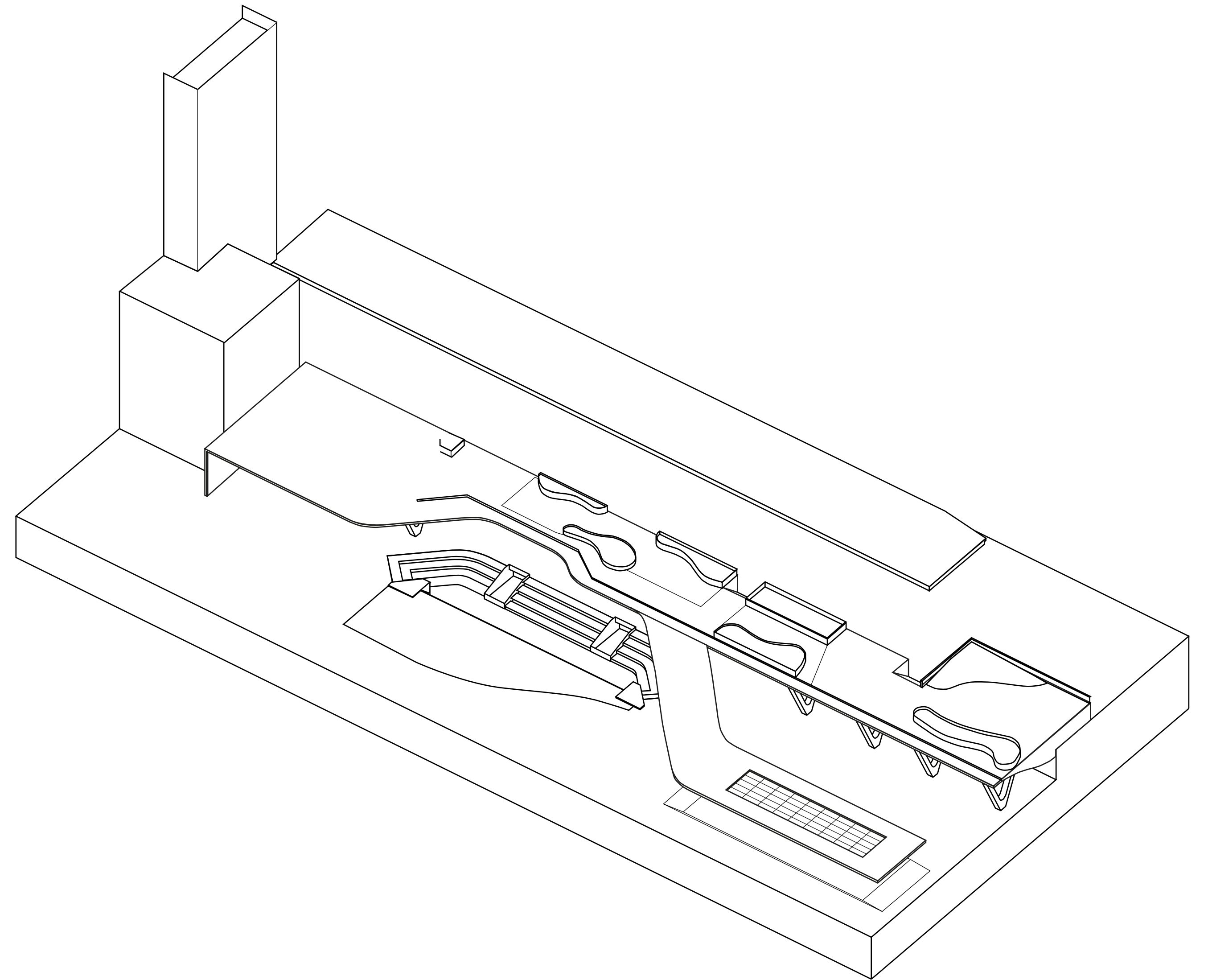
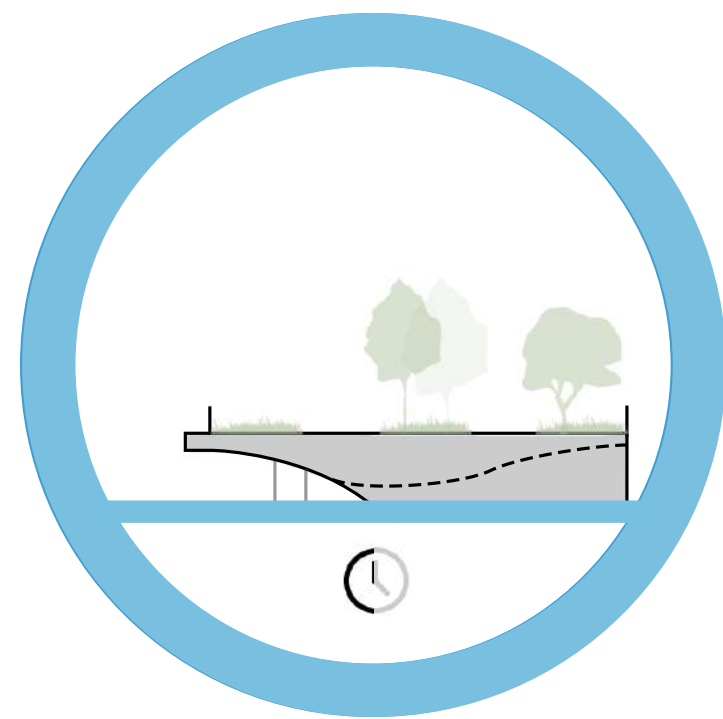
New Entrance

Tram Stop

Green Roof

Extension Building

New Roof



P5 | The Entrance

CONCEPT

Design Concept:

Removal of current Buildings

Central community Area

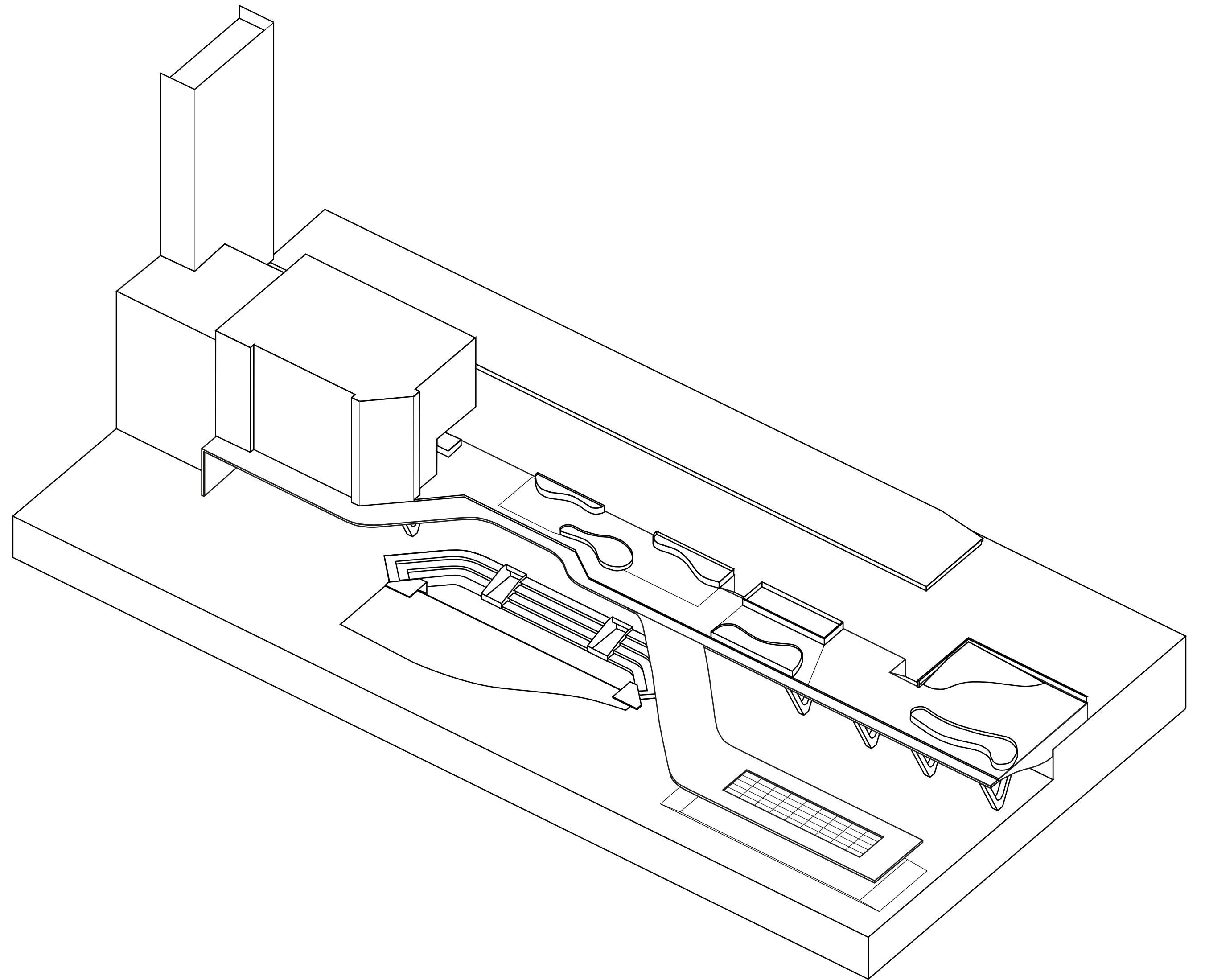
New Entrance

Tram Stop

Green Roof

Extension Building

New Roof



P5 | The Entrance

CONCEPT

Design Concept:

Removal of current Buildings

Central community Area

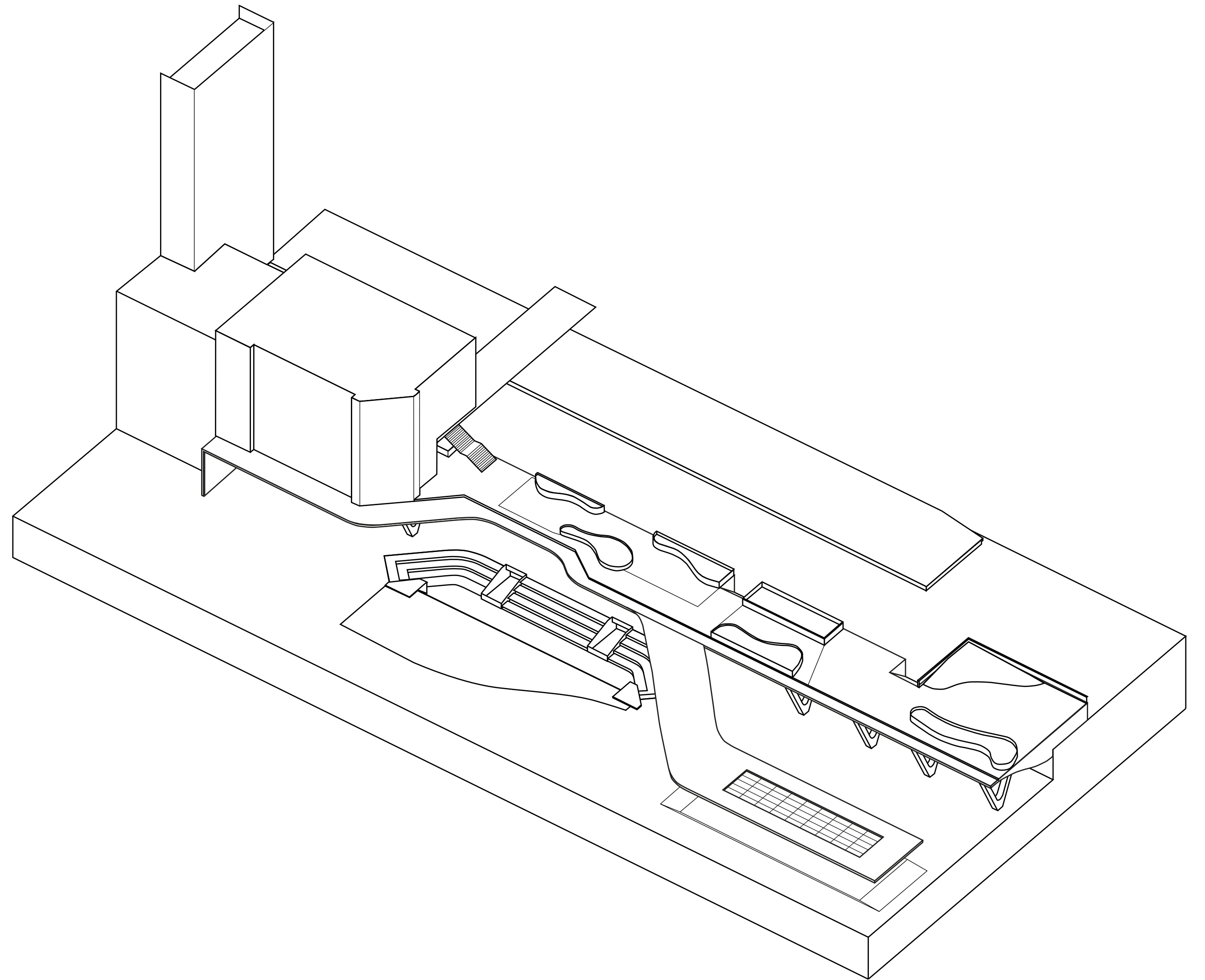
New Entrance

Tram Stop

Green Roof

Extension Building

New Roof



P5 | The Entrance

CONCEPT

Design Concept:

Removal of current Buildings

Central community Area

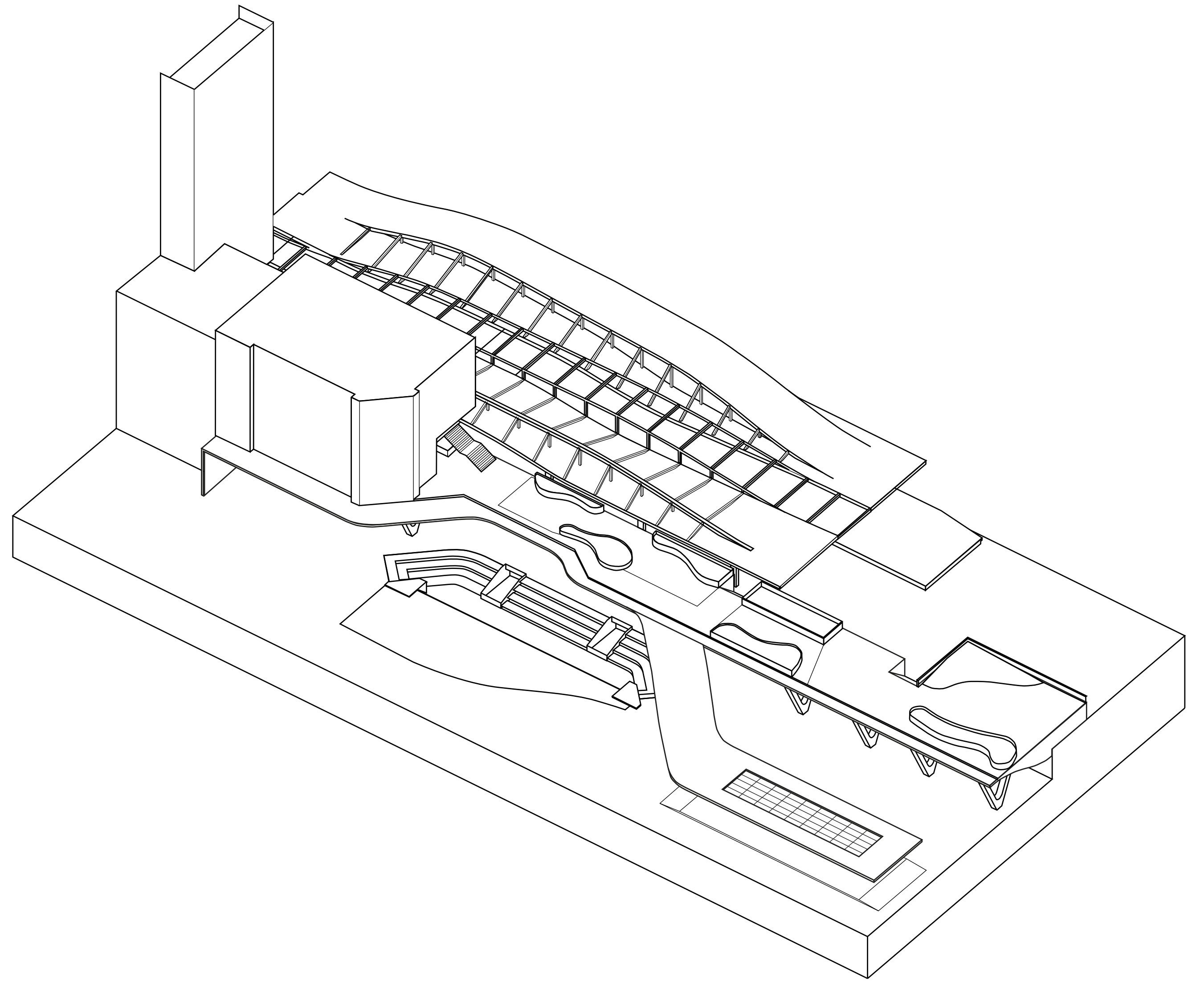
New Entrance

Tram Stop

Green Roof

Extension Building

New Roof



P5 | The Entrance

CONCEPT

Design Concept:

Removal of current Buildings

Central community Area

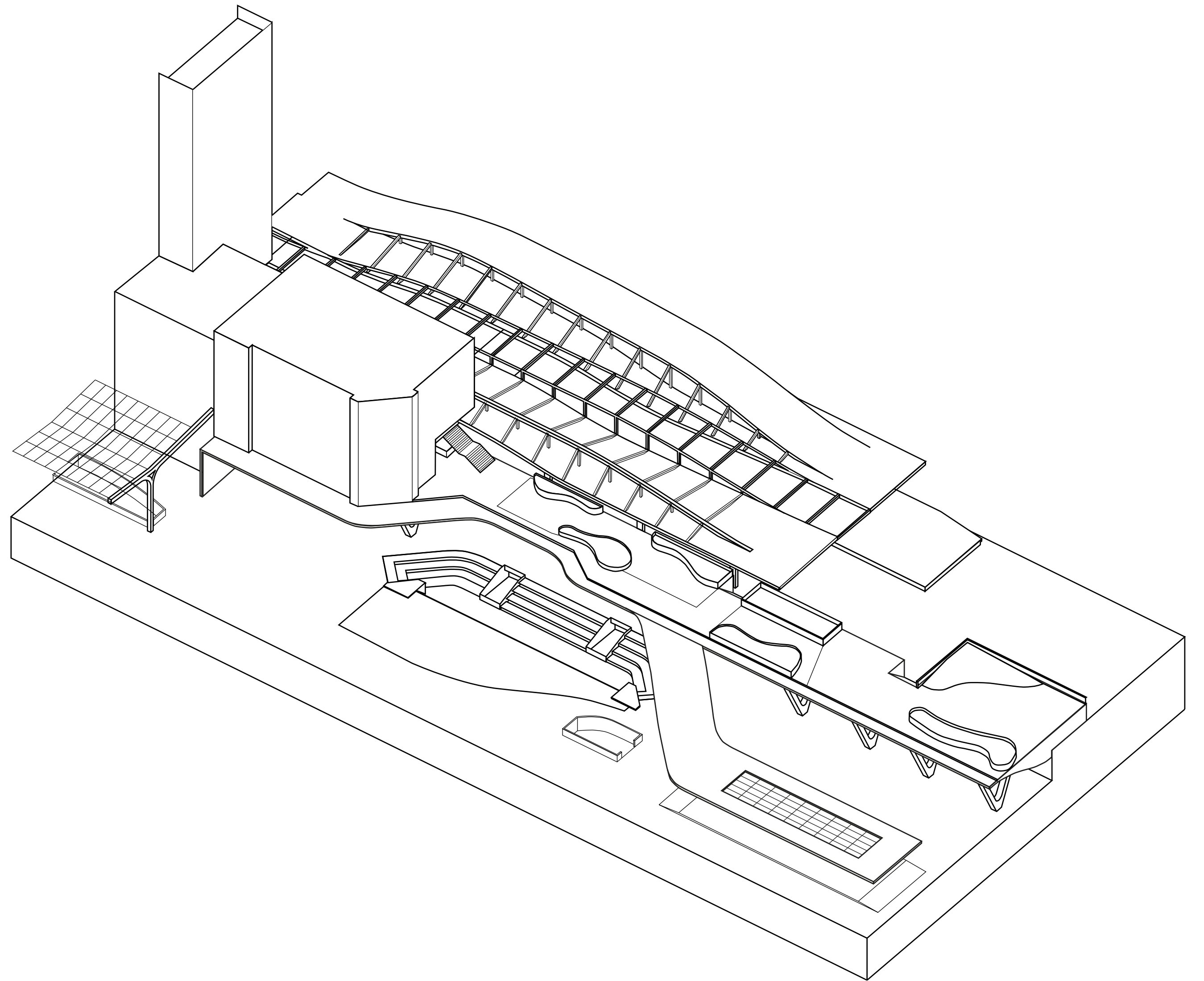
New Entrance

Tram Stop

Green Roof

Extension Building

New Roof



APPROACH




APPROACH



TRAM STOP



TRAM STOP



INTERSECTION



INTERSECTION




ENTRANCE




ENTRANCE



SQUARE



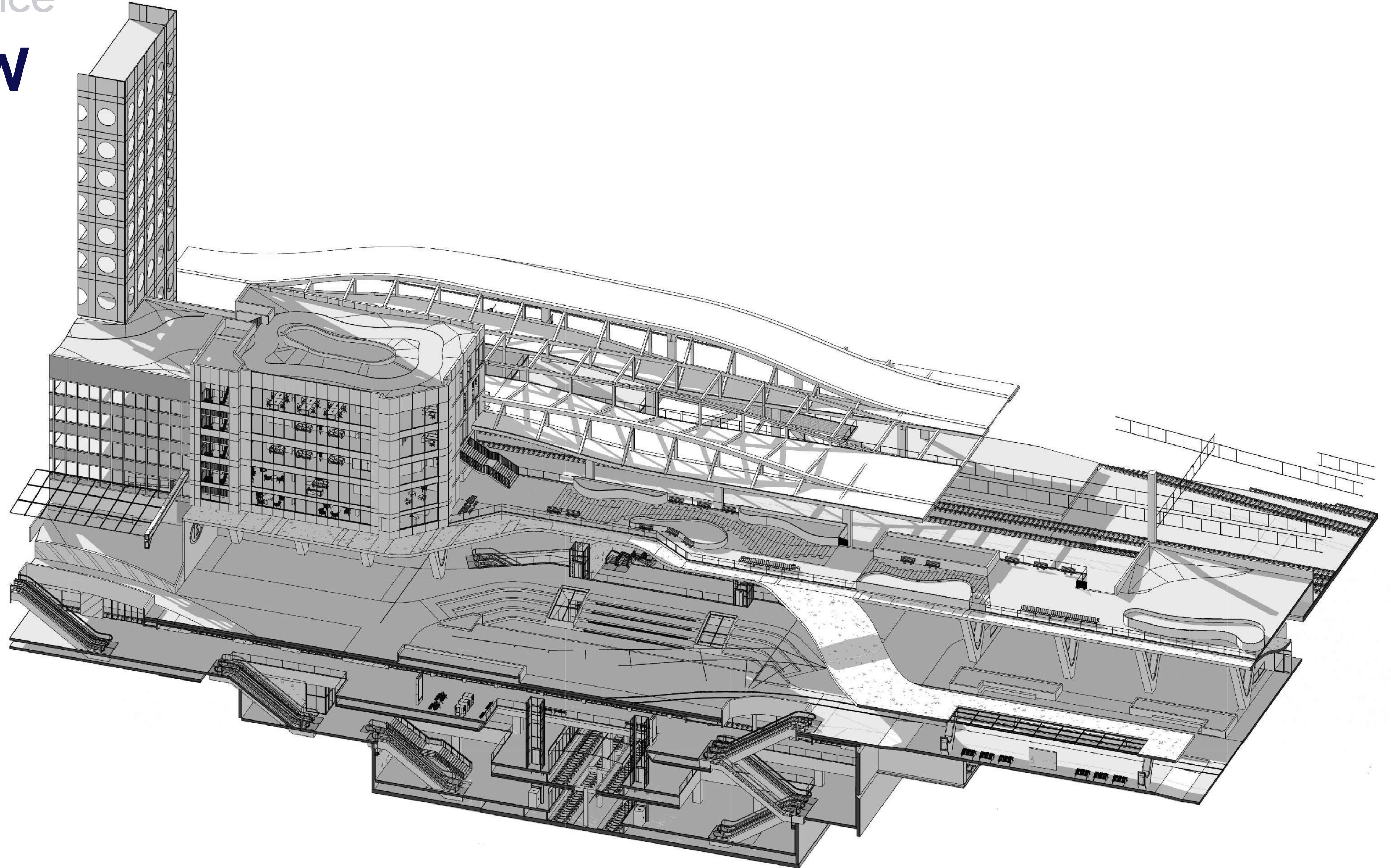
COMMUNITY AREA



P5 | The Entrance

OVERVIEW

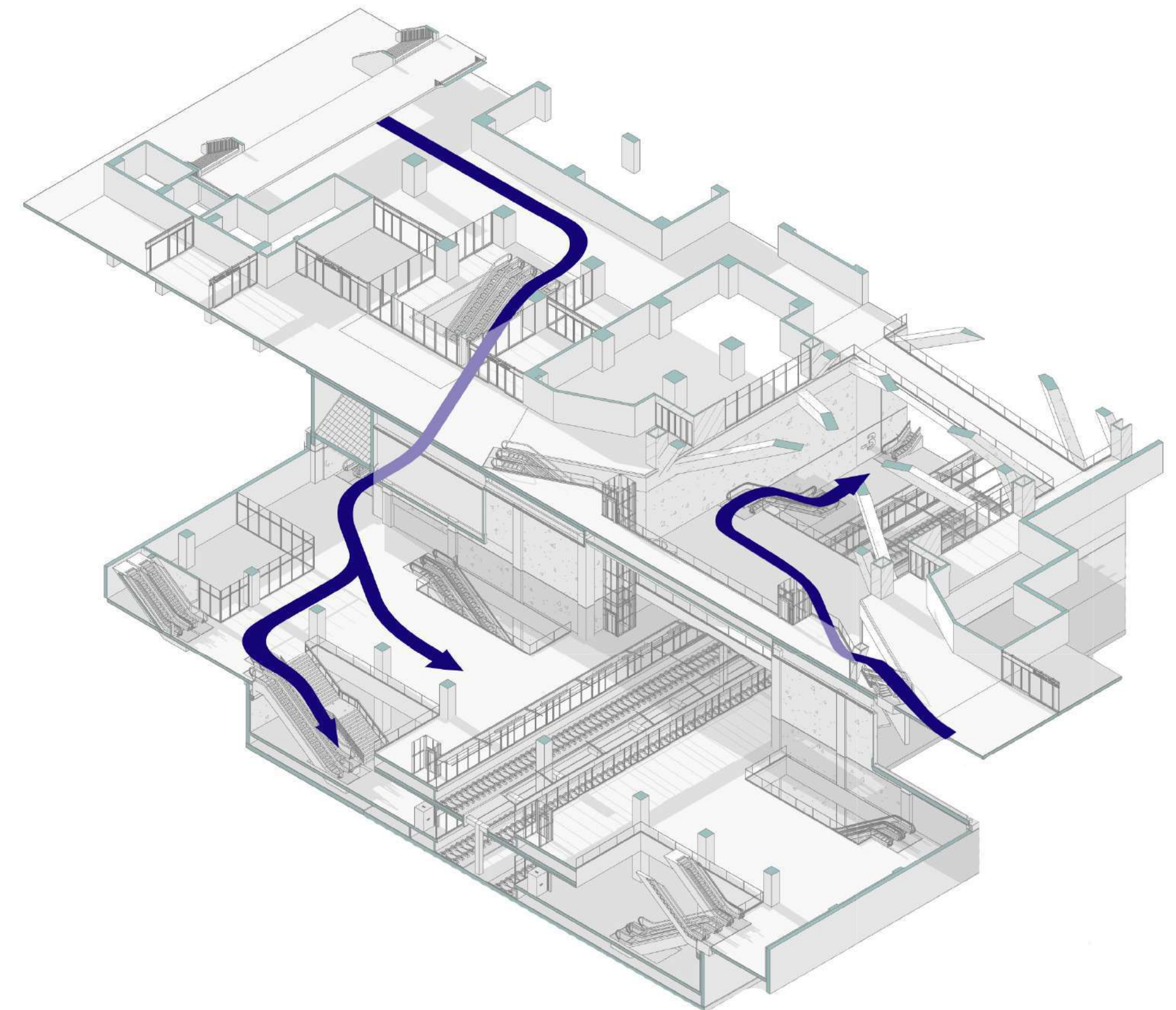
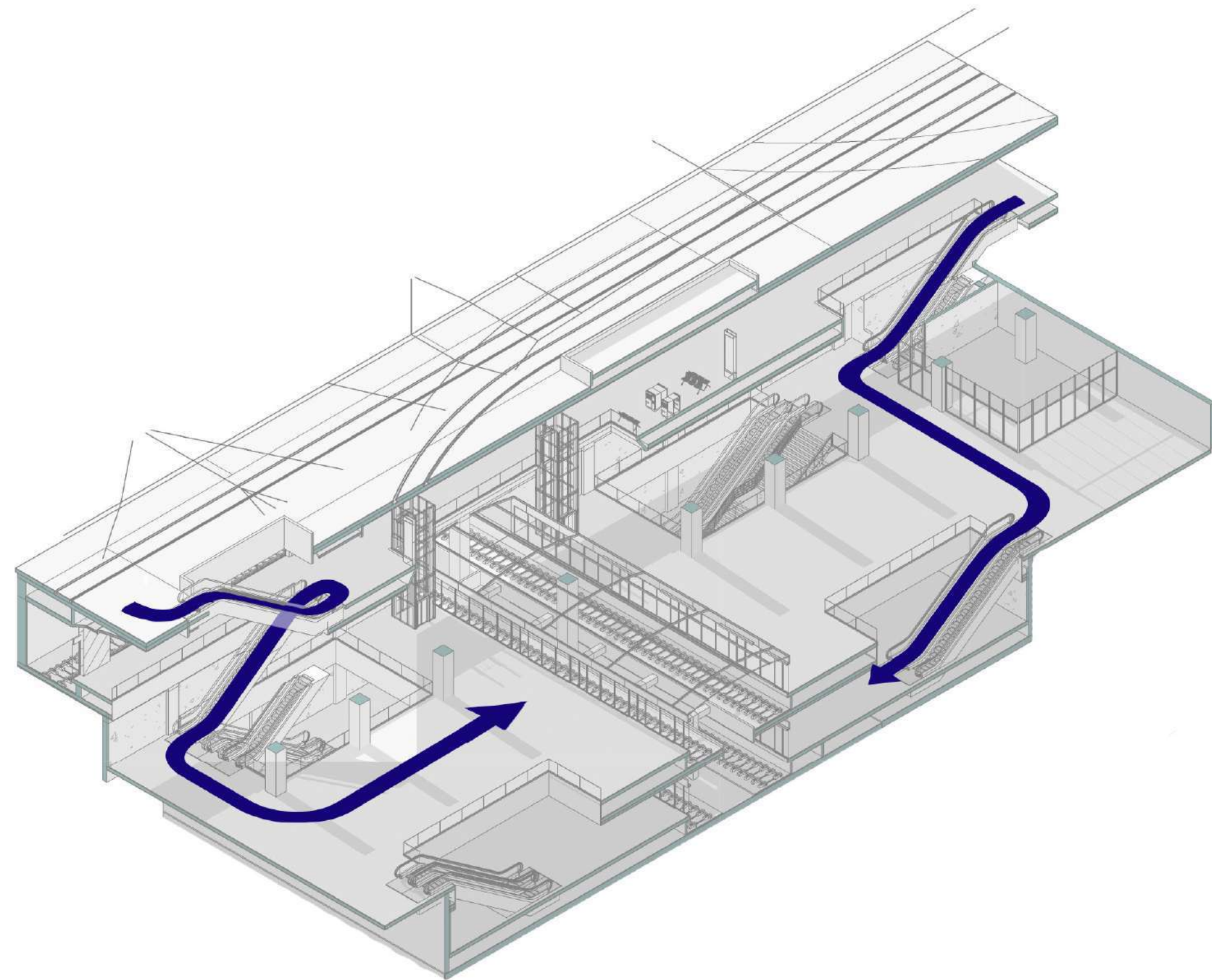
Fragment



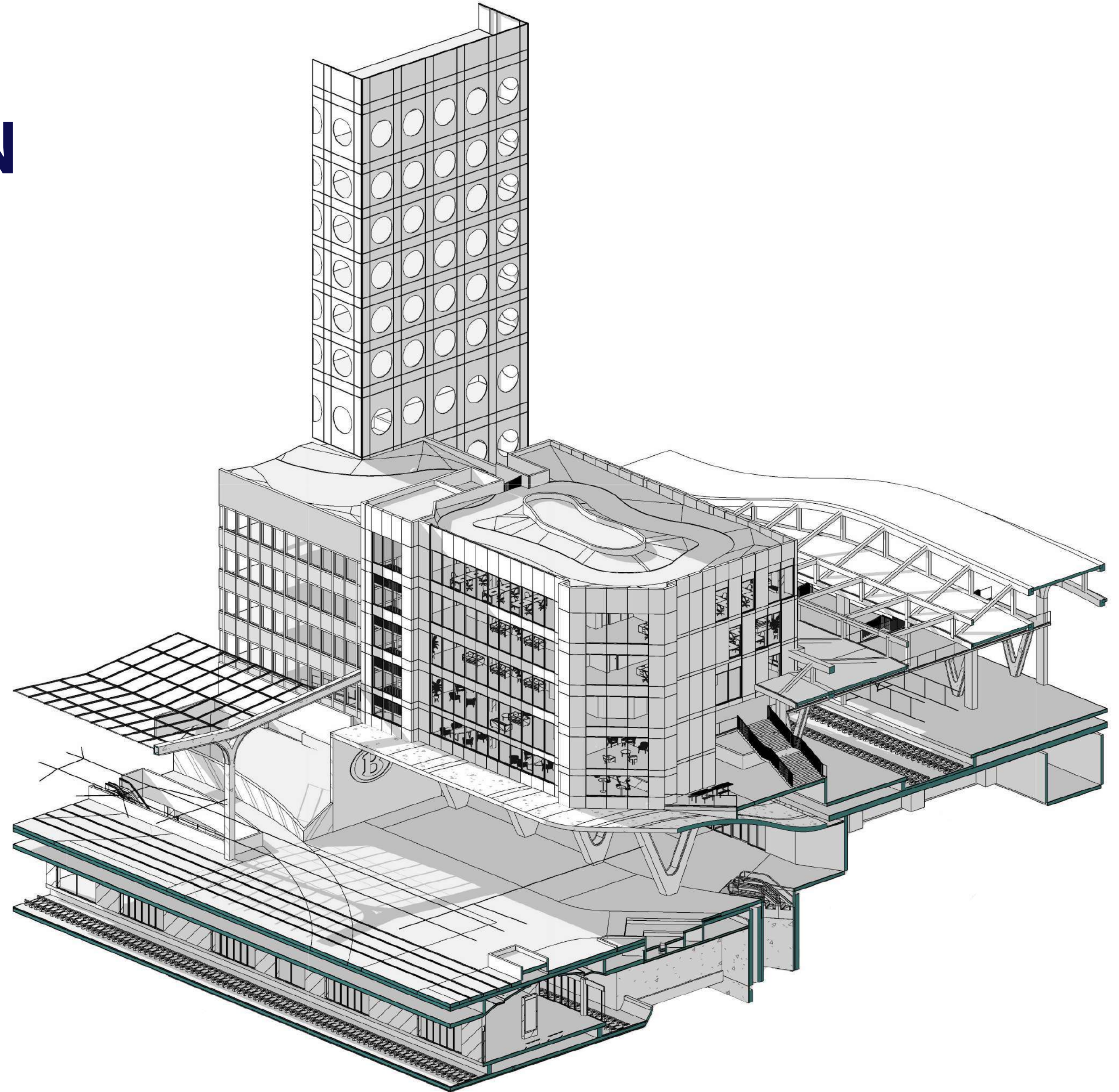
P5 | The Entrance

ACCESS

Metro Station



THE EXTENSION

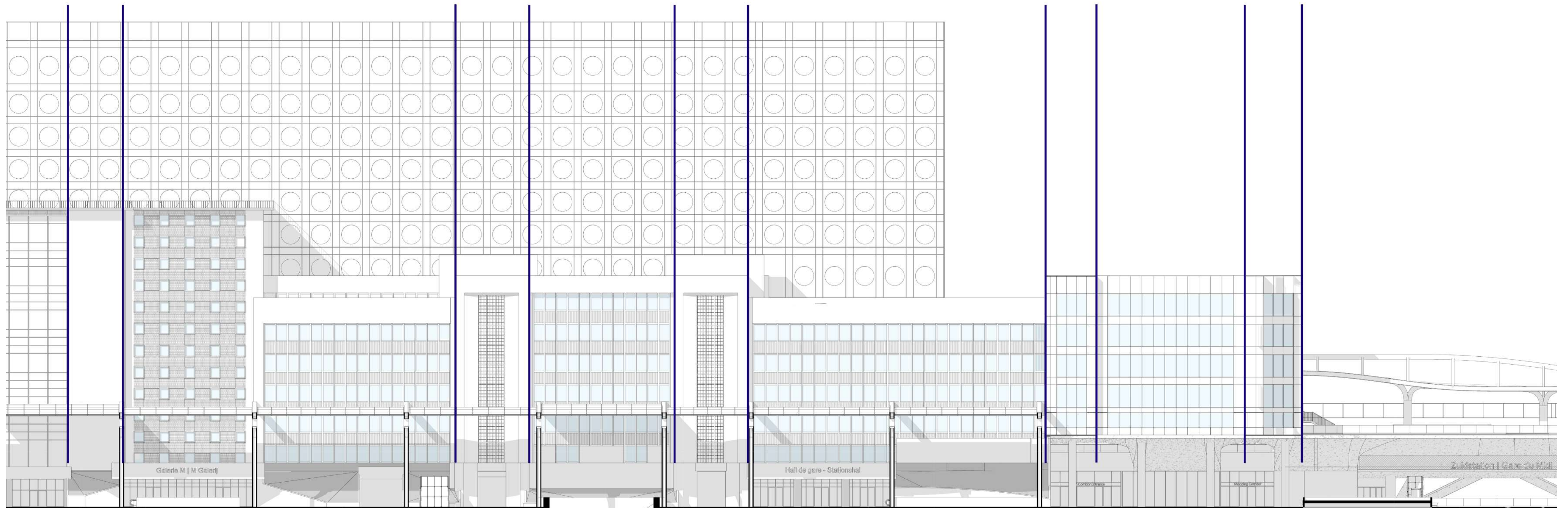


P5 | The Extension

DESIGN

Rhythm in the building

Continued in the new building

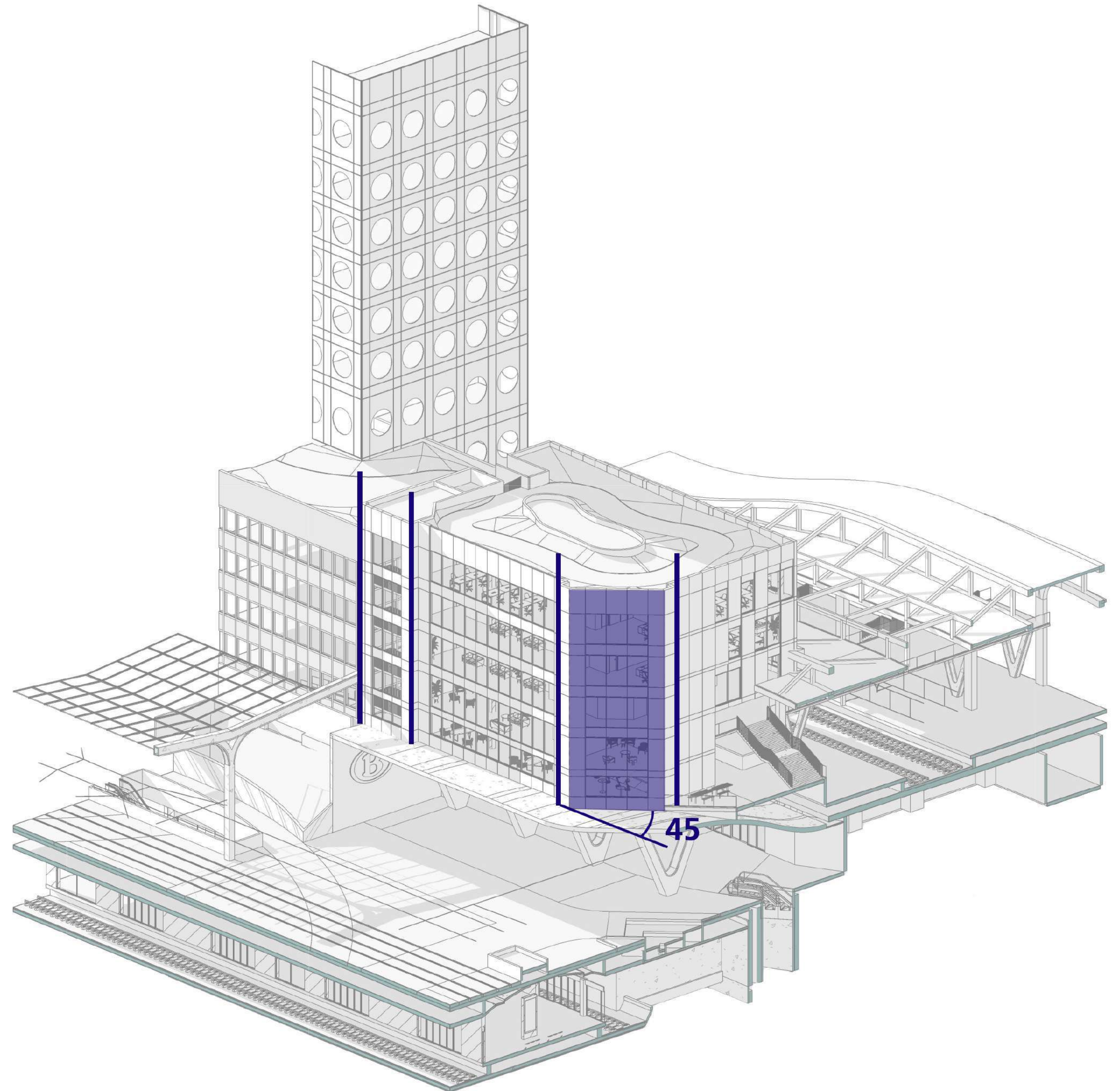


P5 | The Extension

DESIGN

Rhythm and Ending

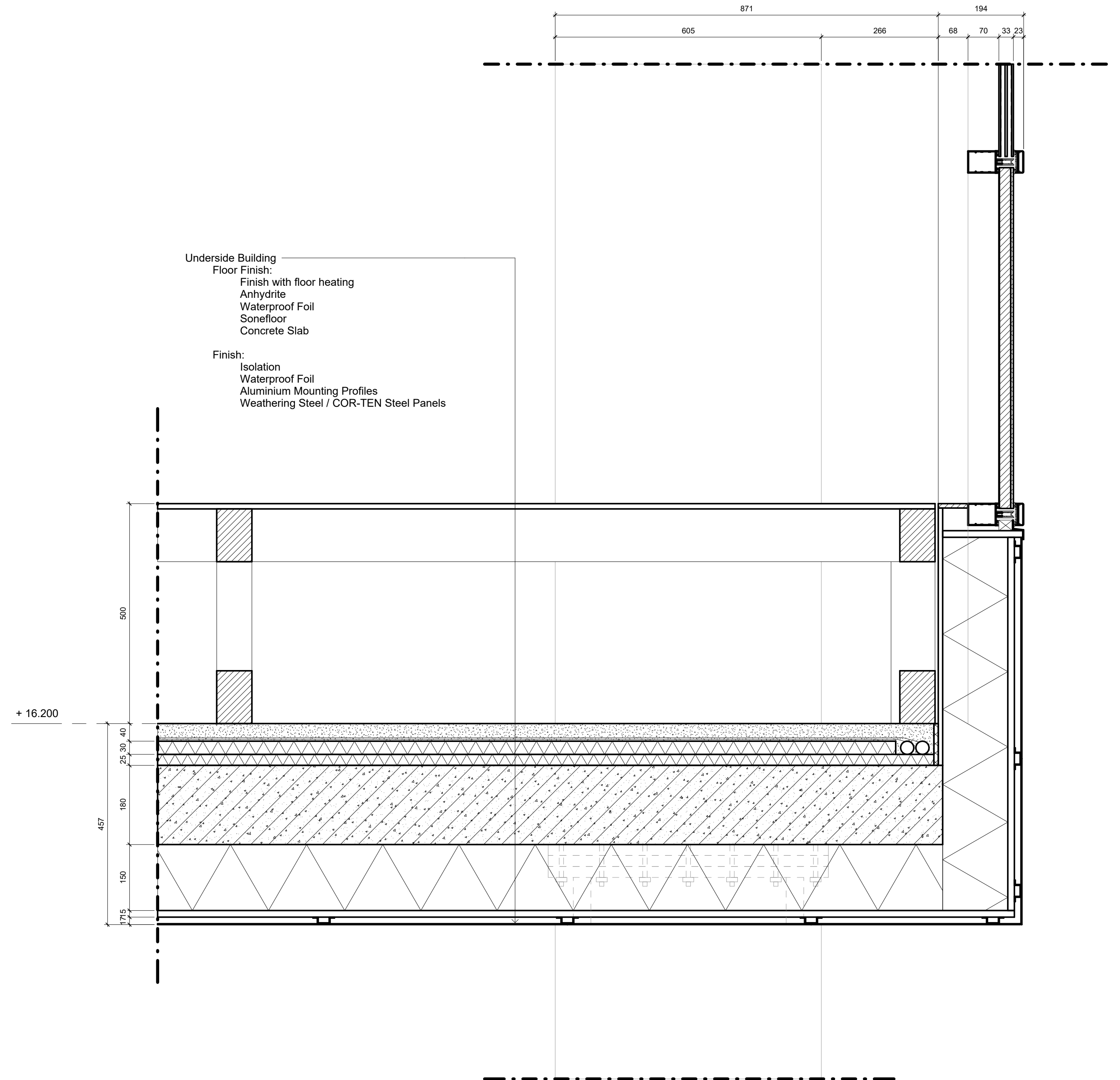
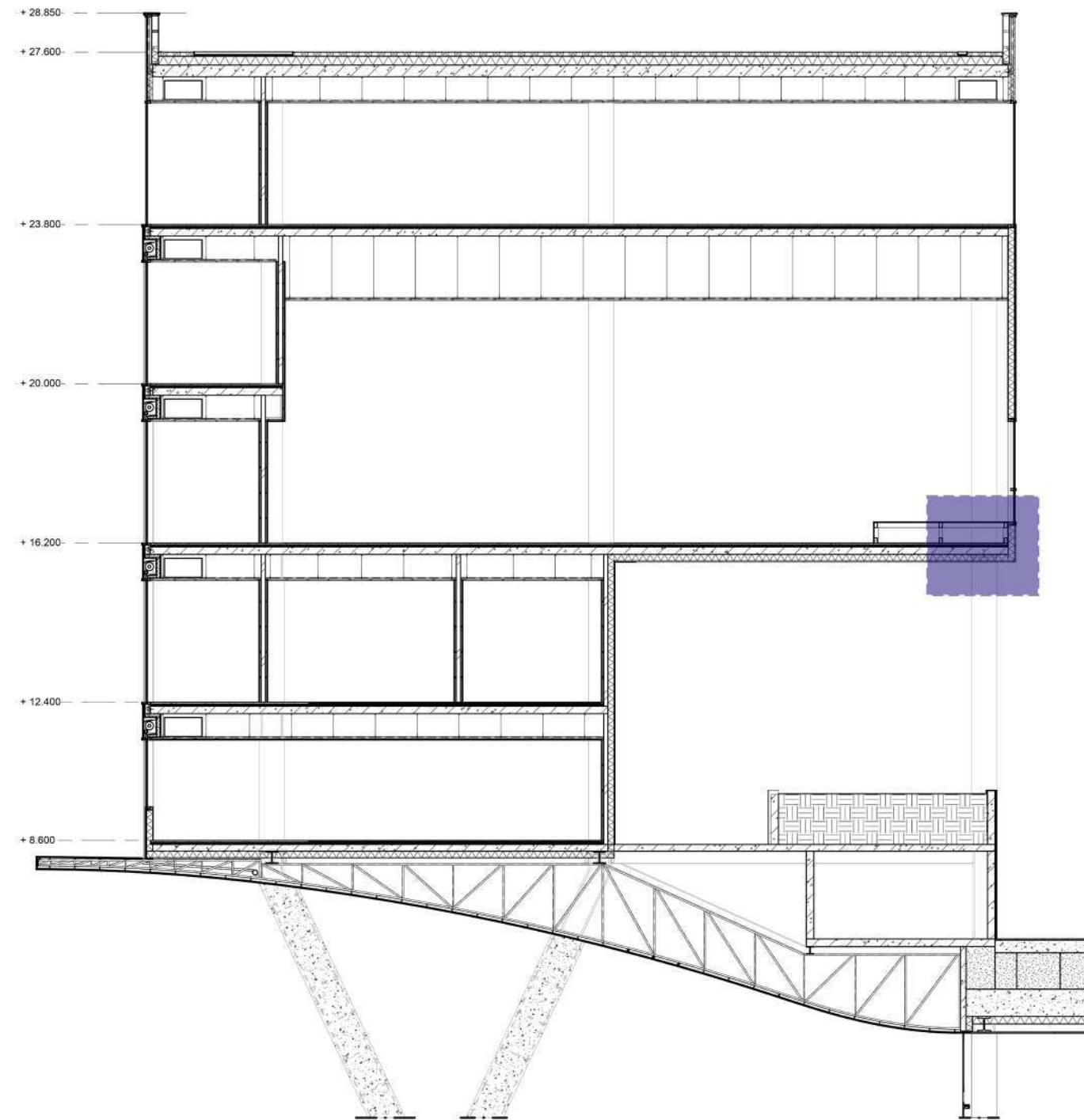
The building will feature a slanted end to create an end to the long building



P5 | The Extension

DESIGN

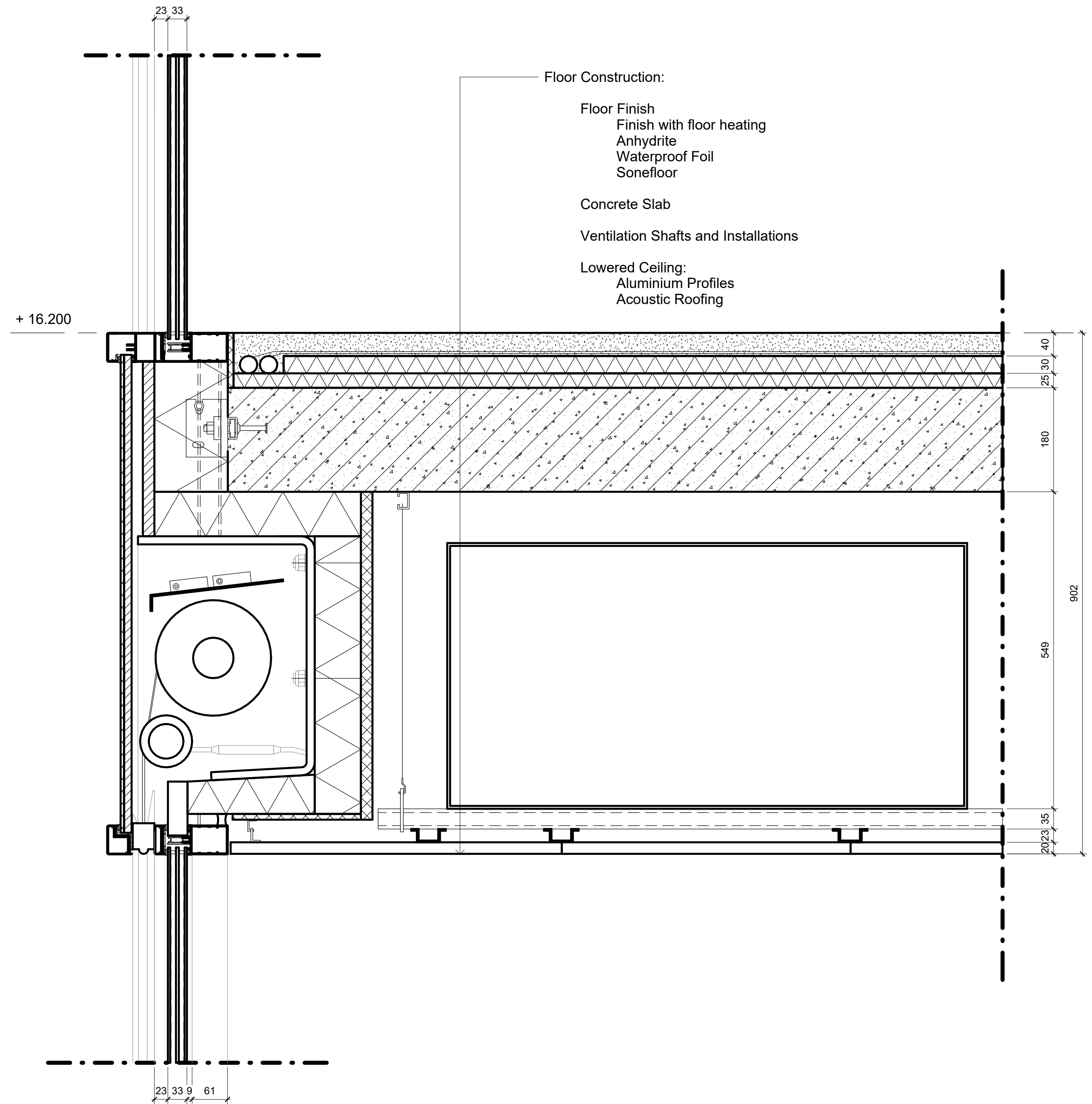
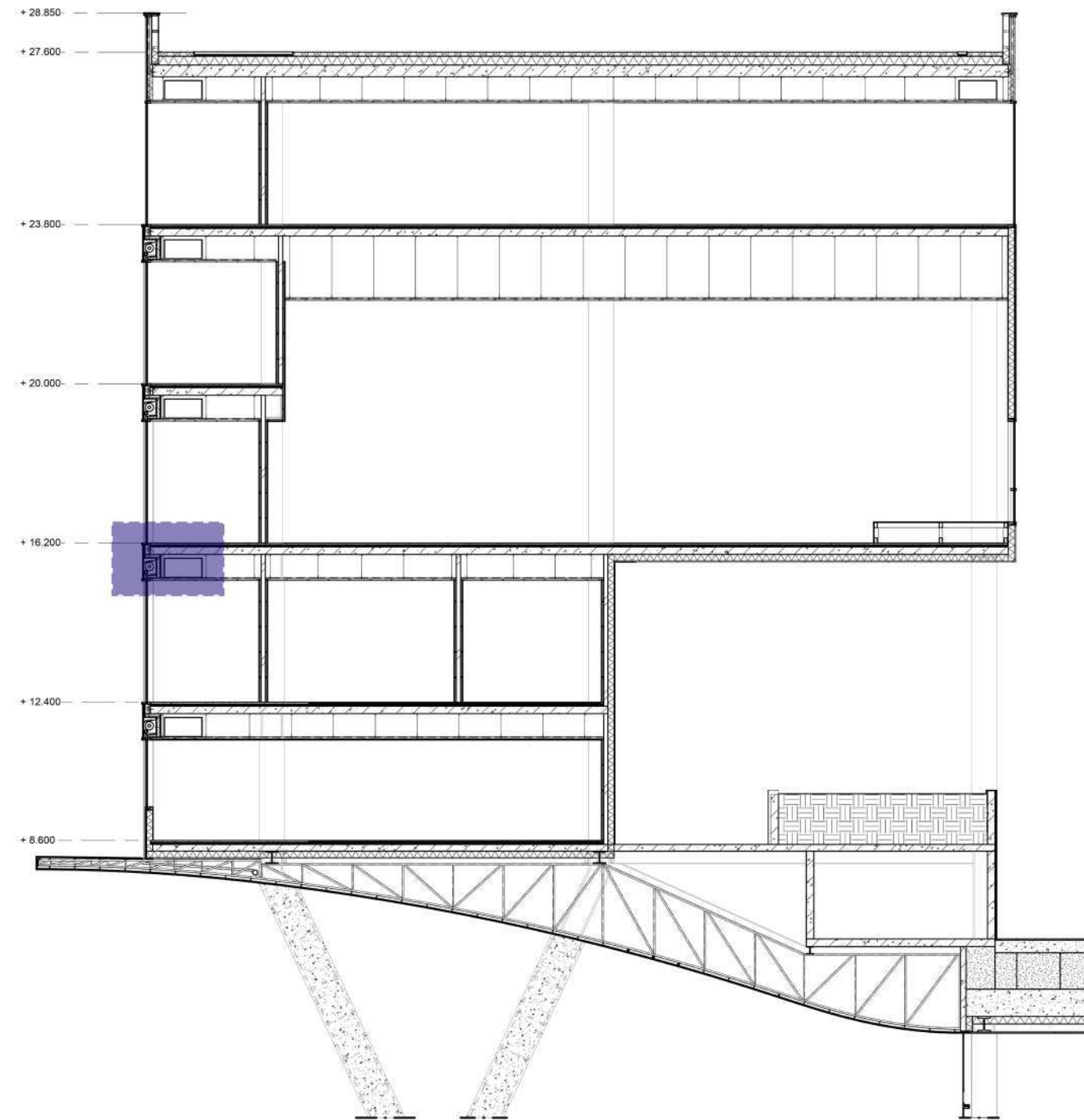
Facade Detail



P5 | The Extension

DESIGN

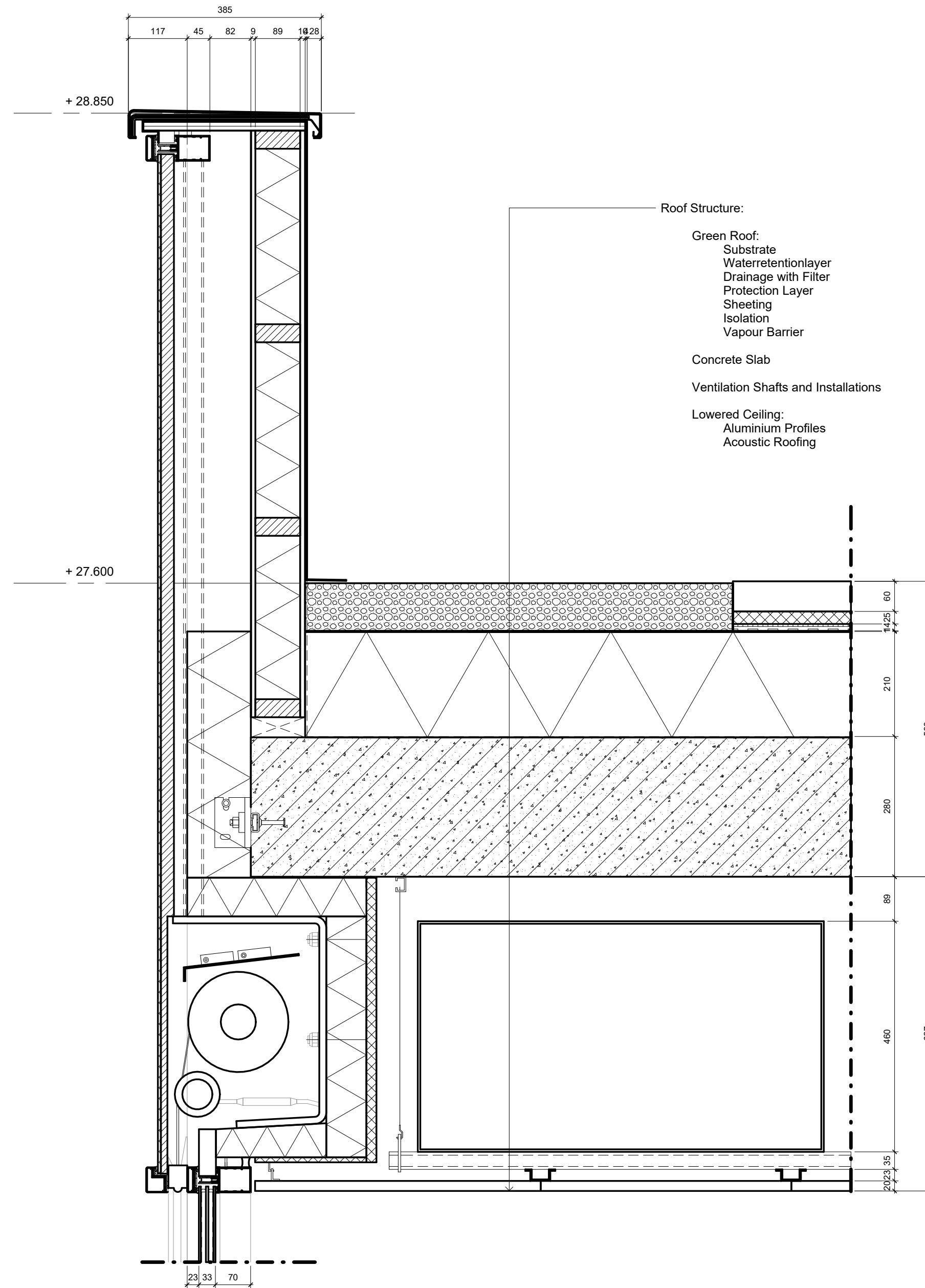
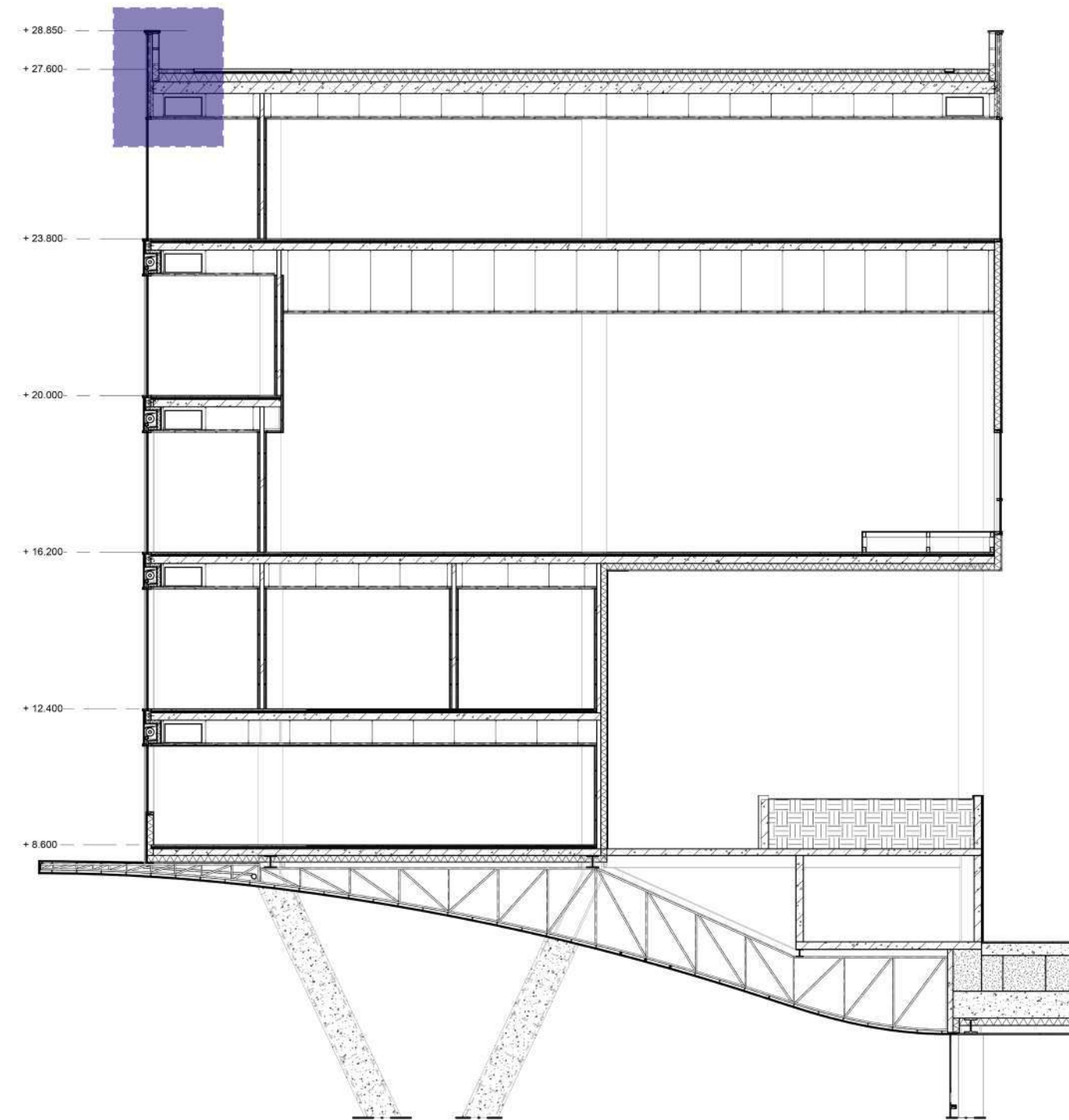
Floor connection



P5 | The Extension

DESIGN

Roof Connection

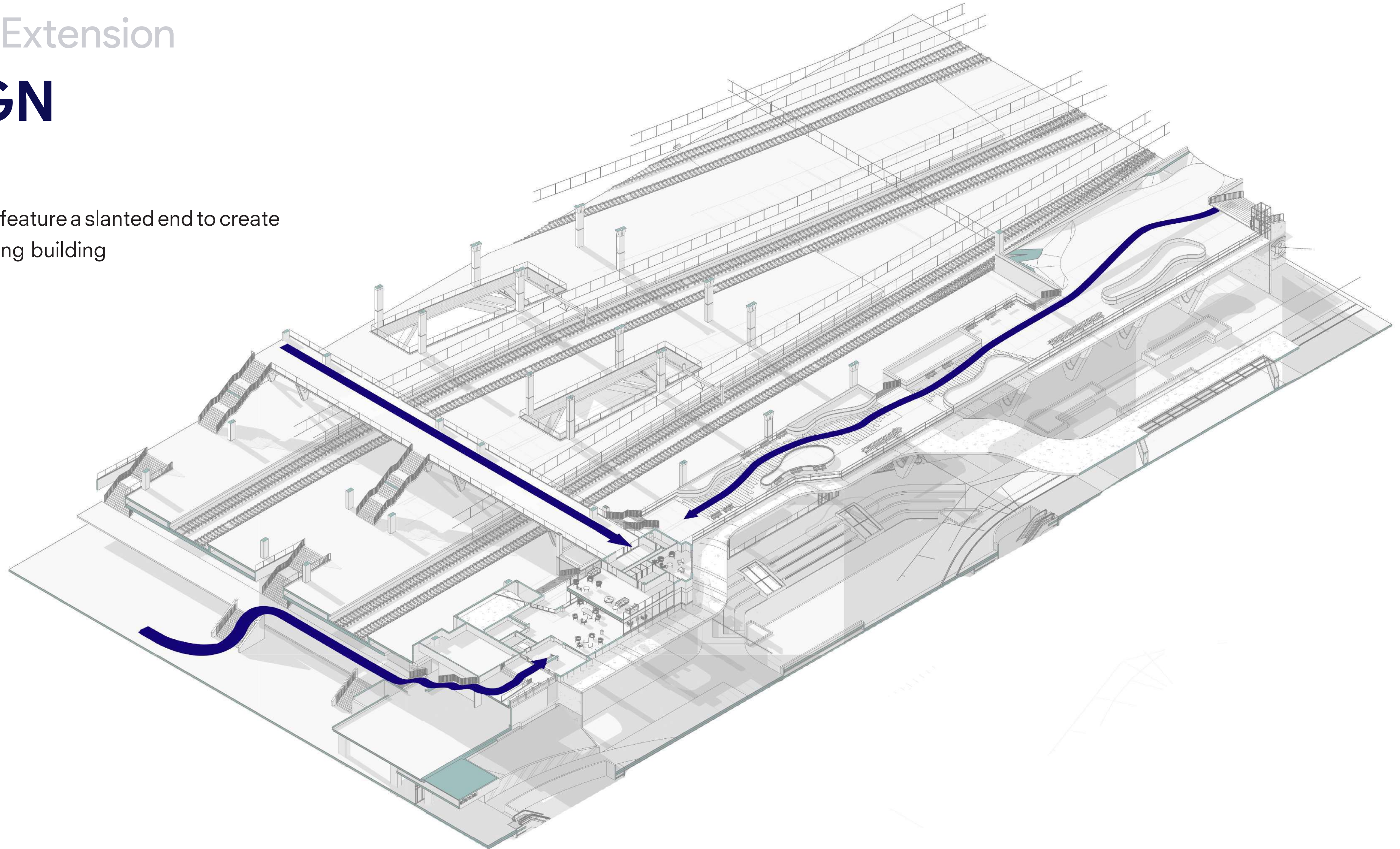


P5 | The Extension

DESIGN

Circulation

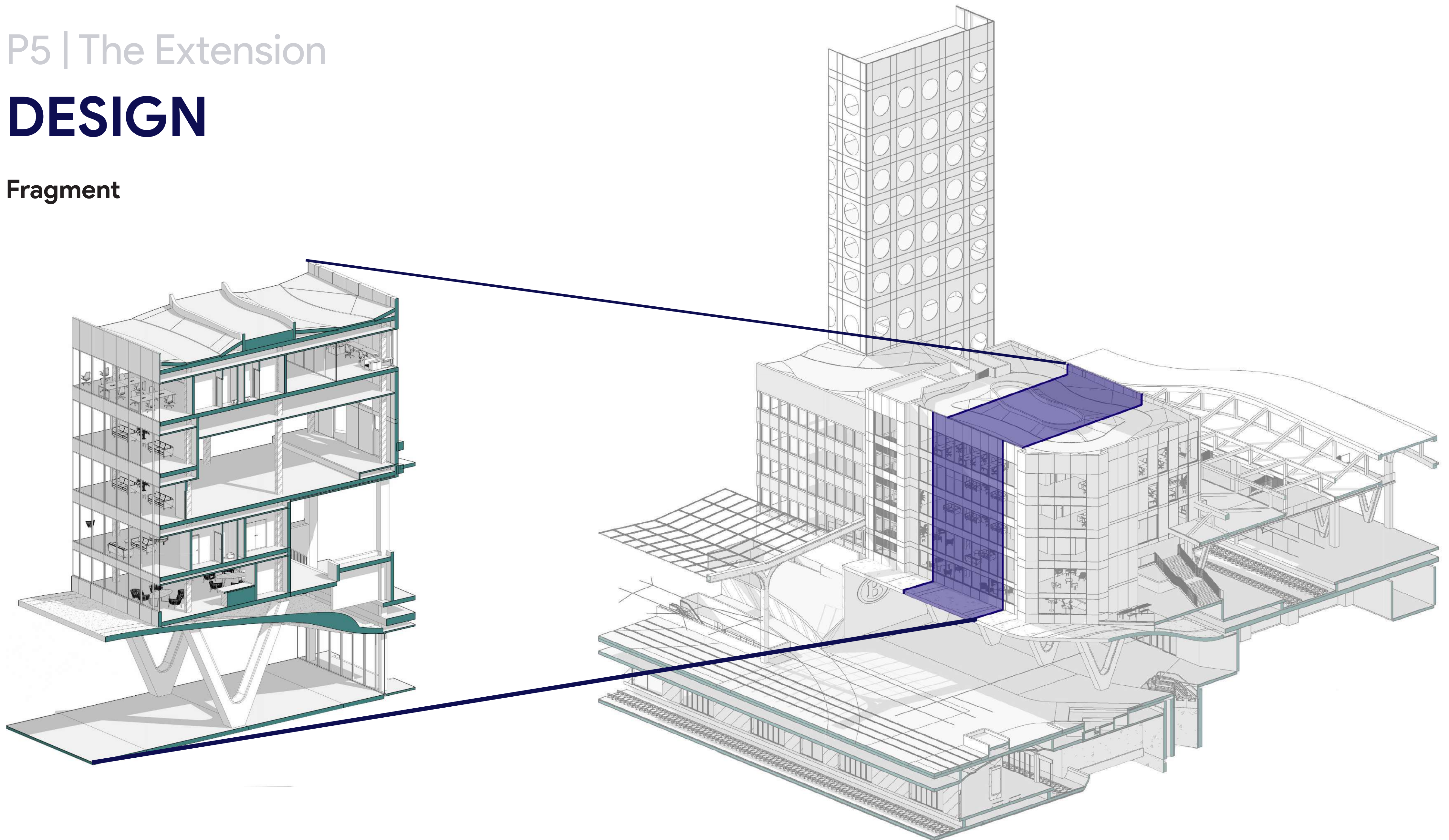
The building will feature a slanted end to create an end to the long building



P5 | The Extension

DESIGN

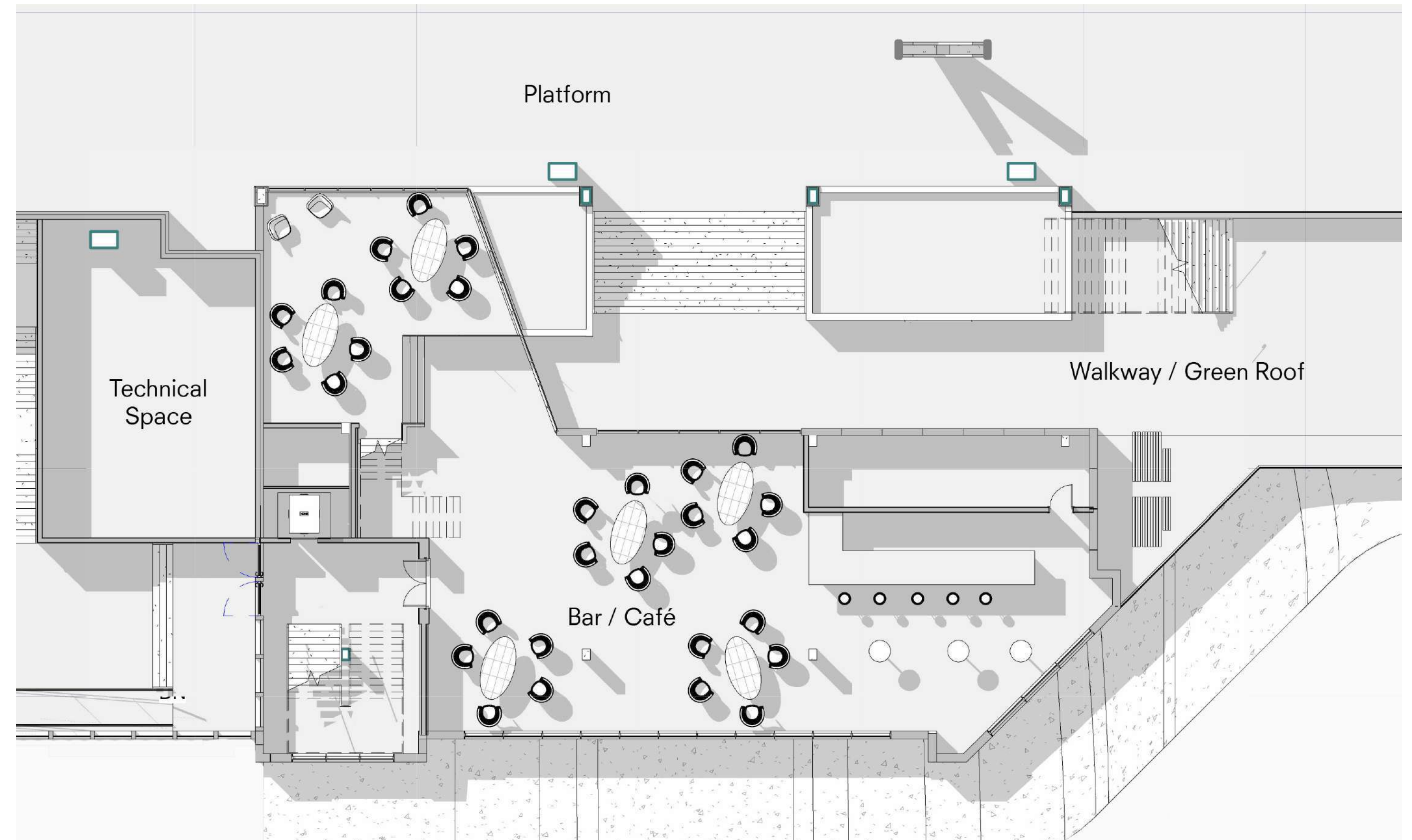
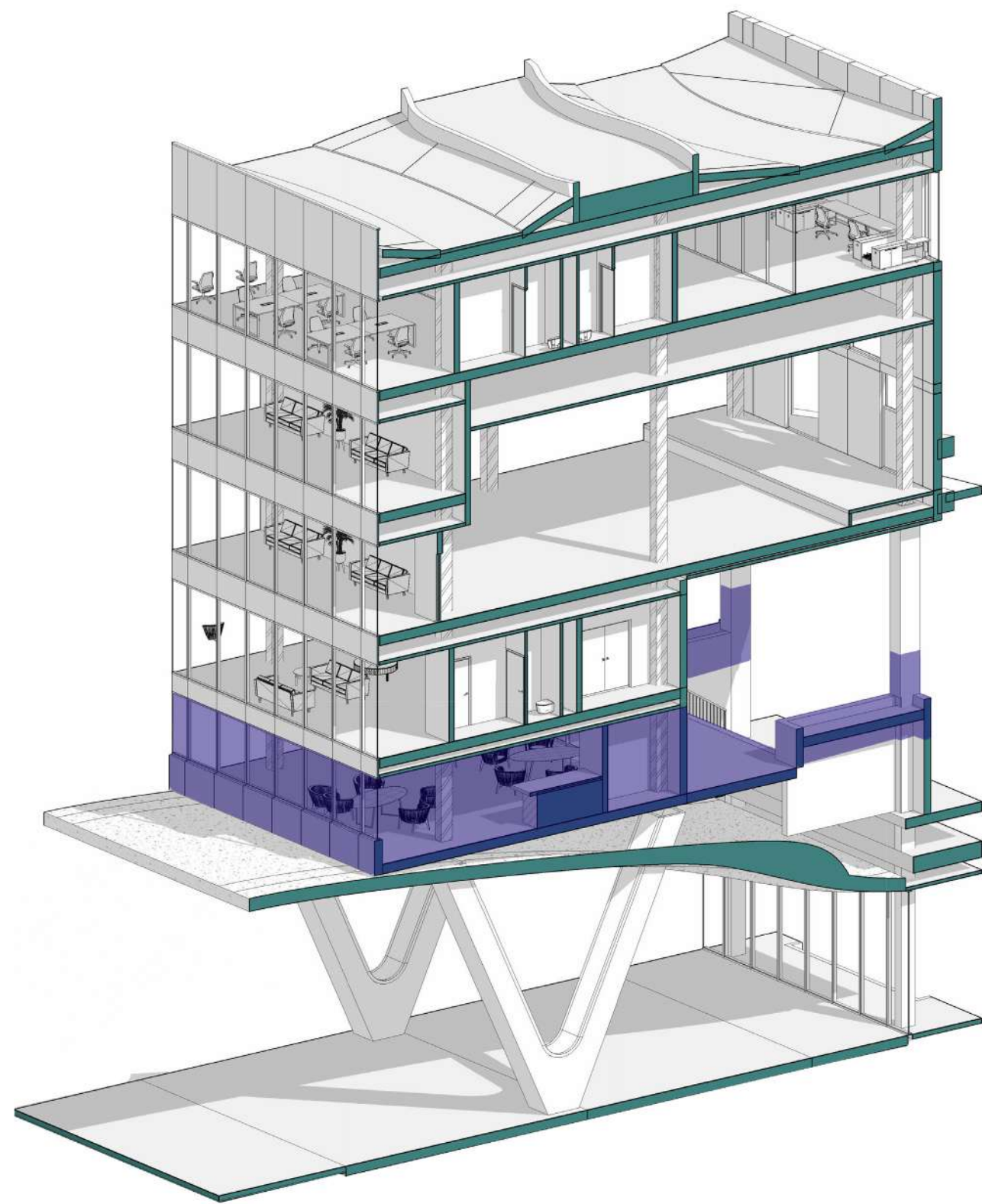
Fragment



P5 | The Extension

DESIGN

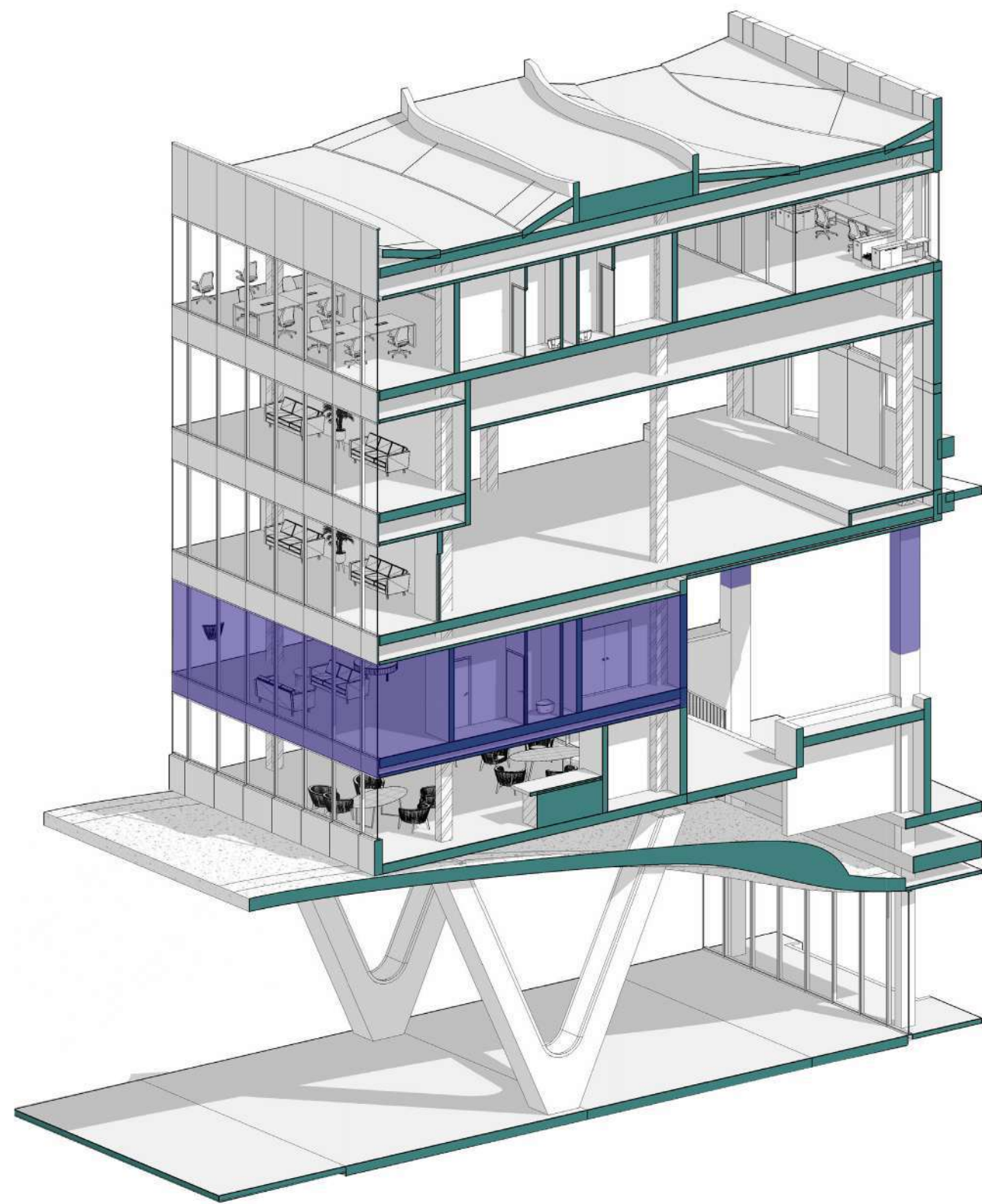
First Floor



P5 | The Extension

DESIGN

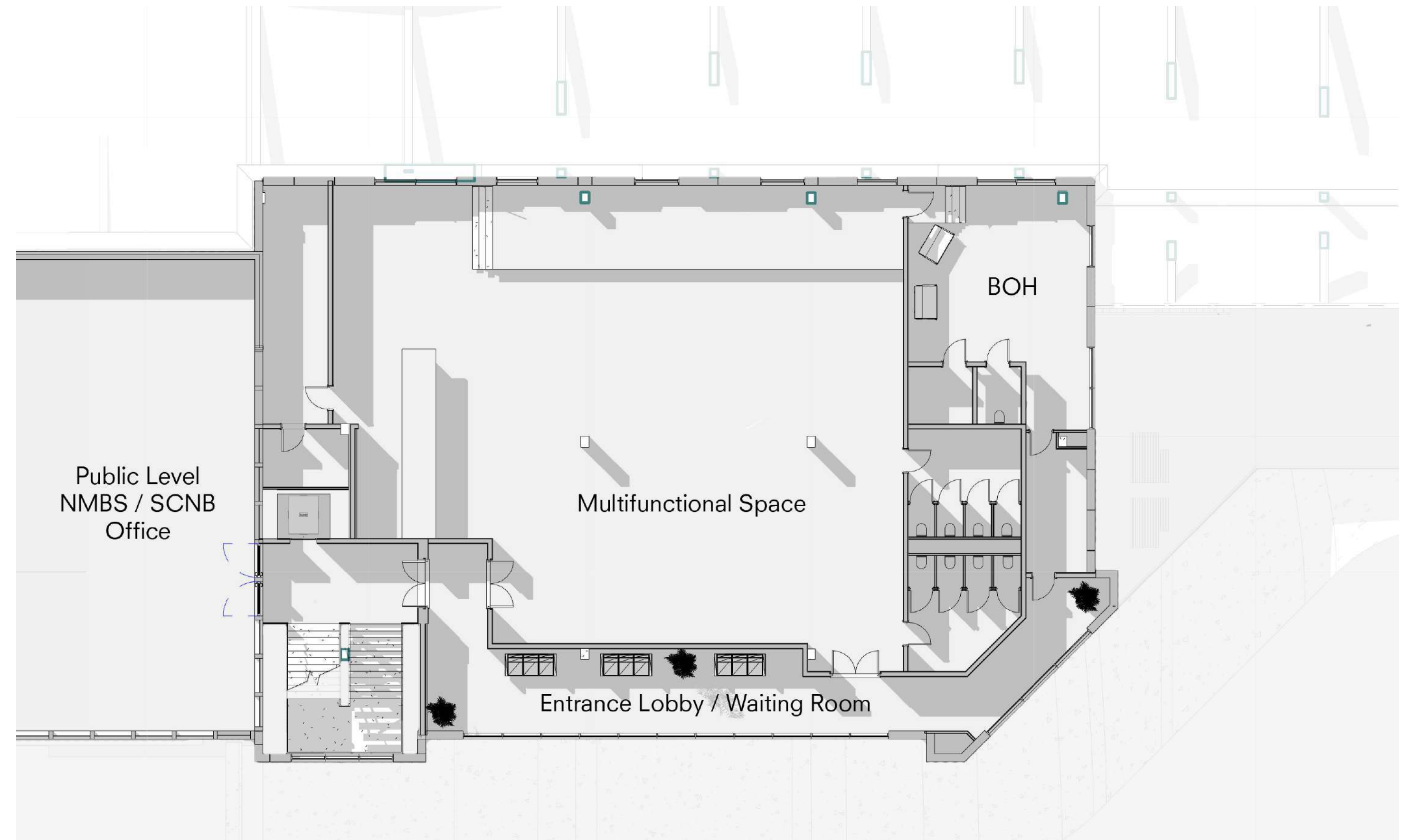
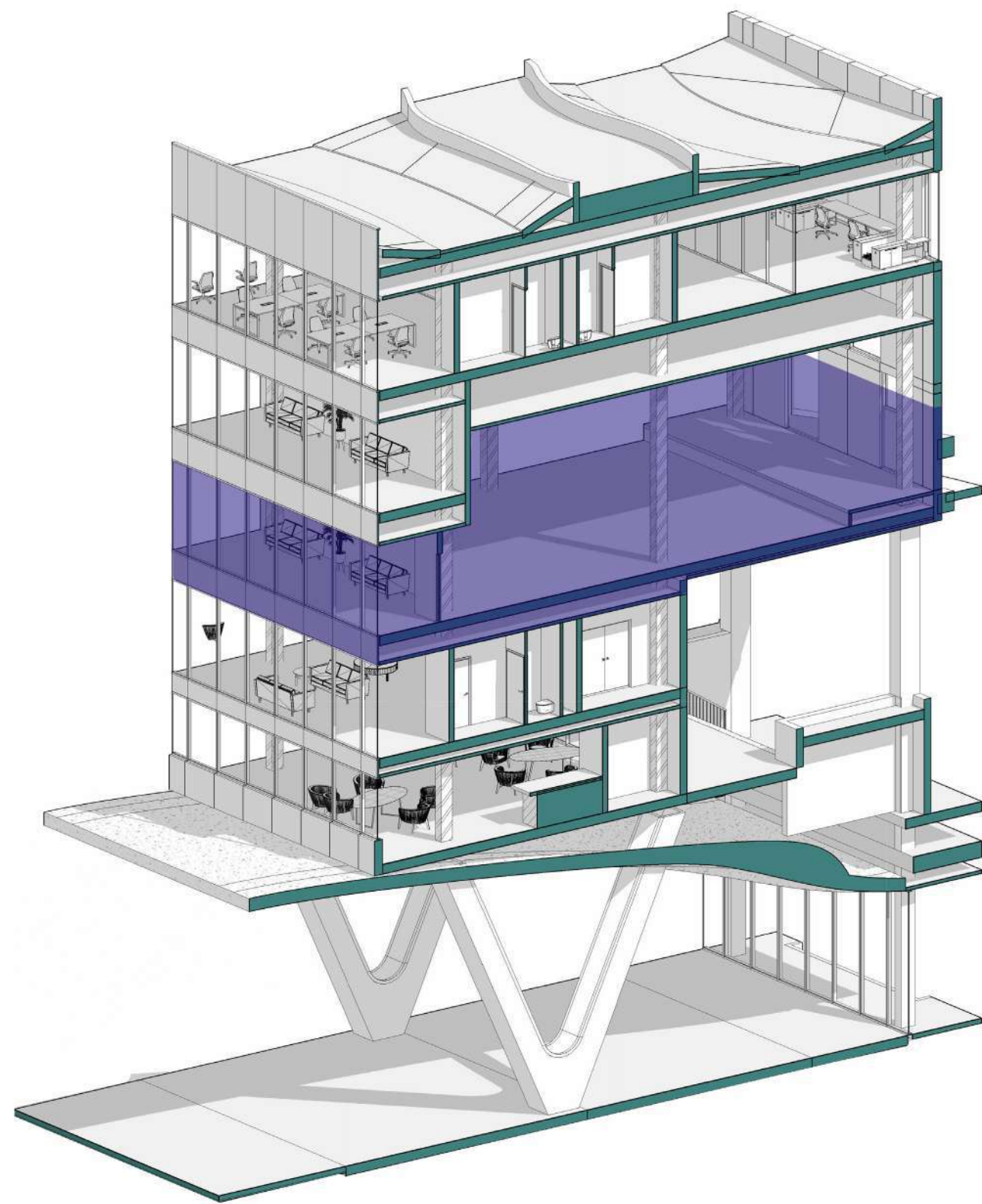
Second Floor



P5 | The Extension

DESIGN

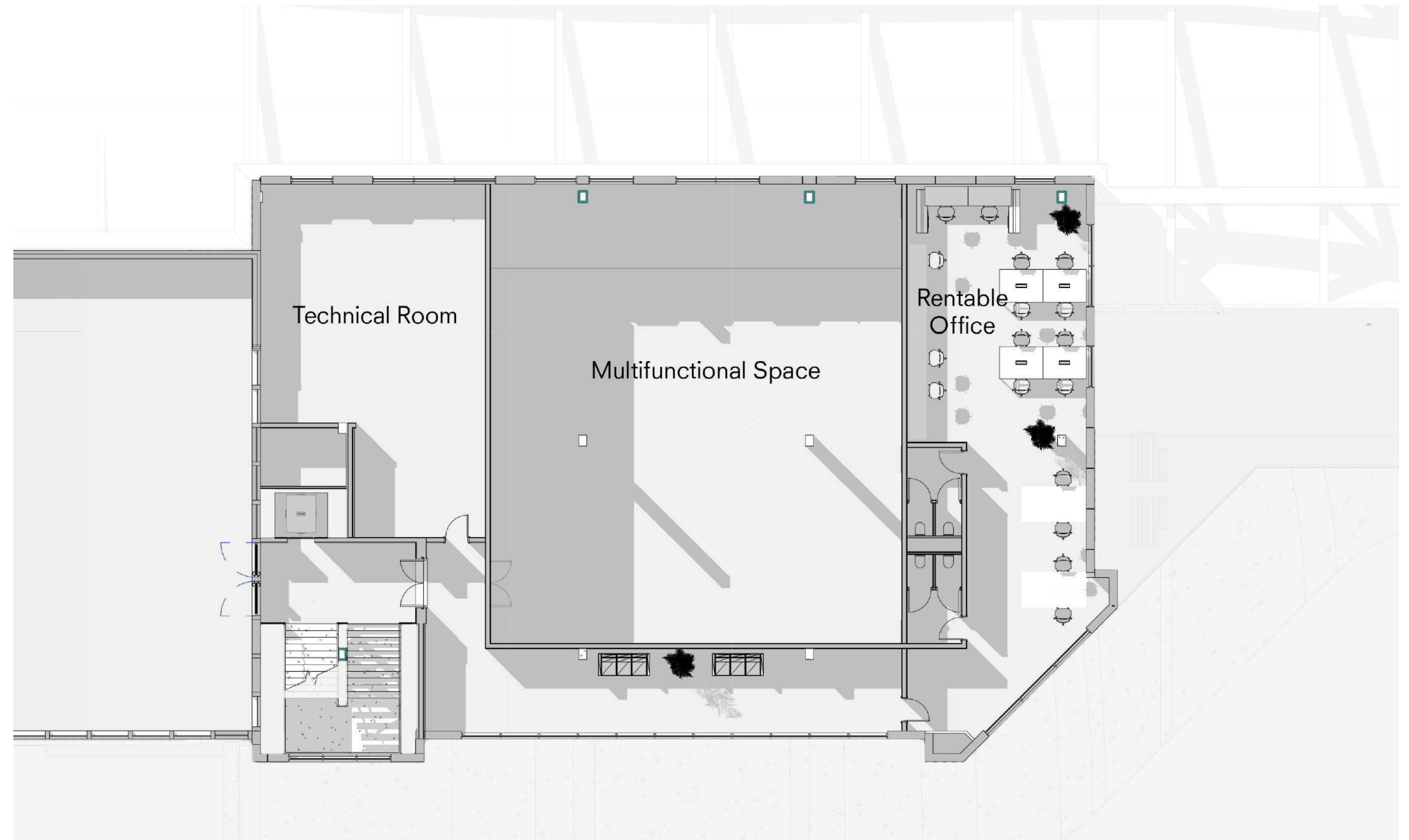
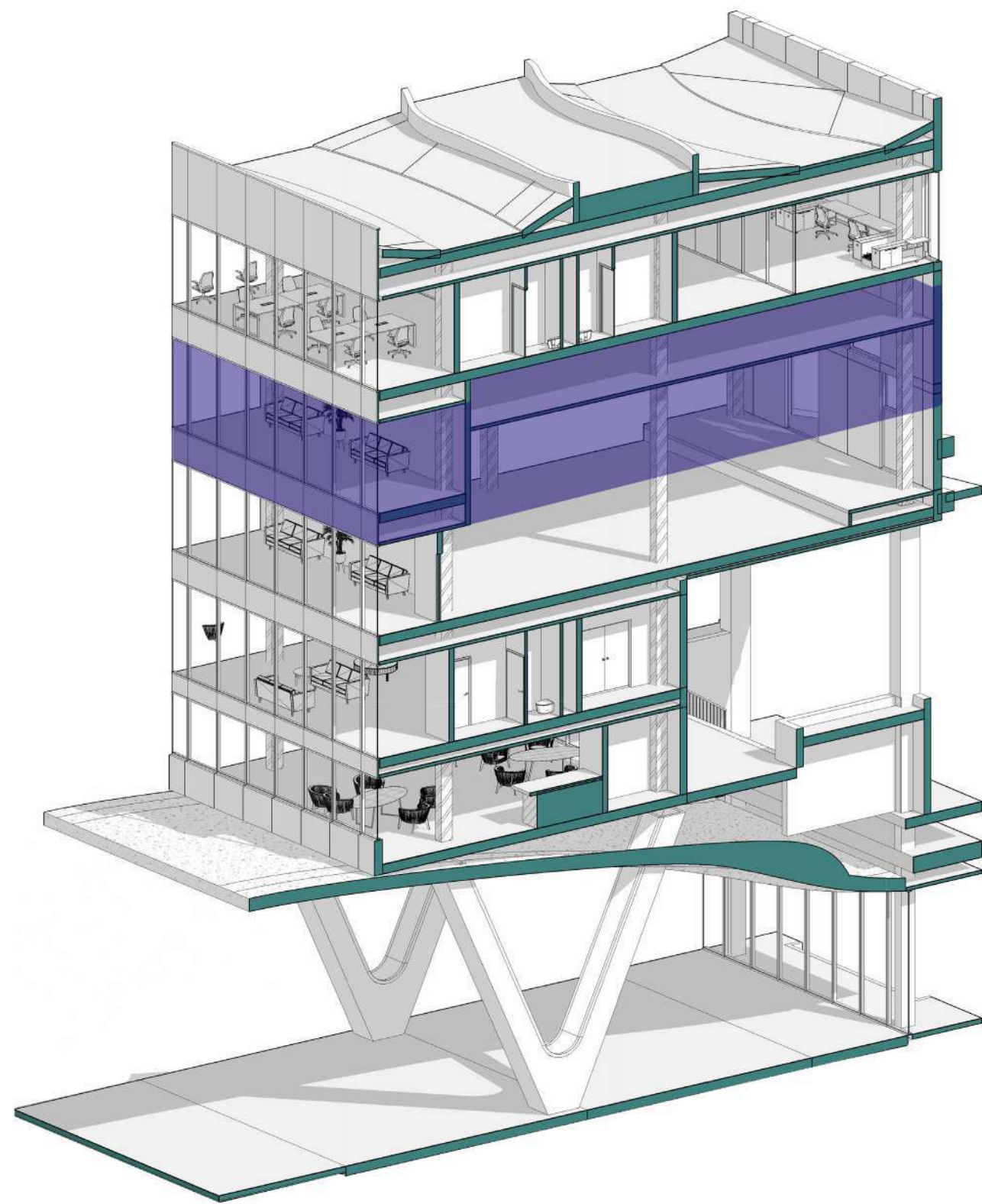
Third Floor



P5 | The Extension

DESIGN

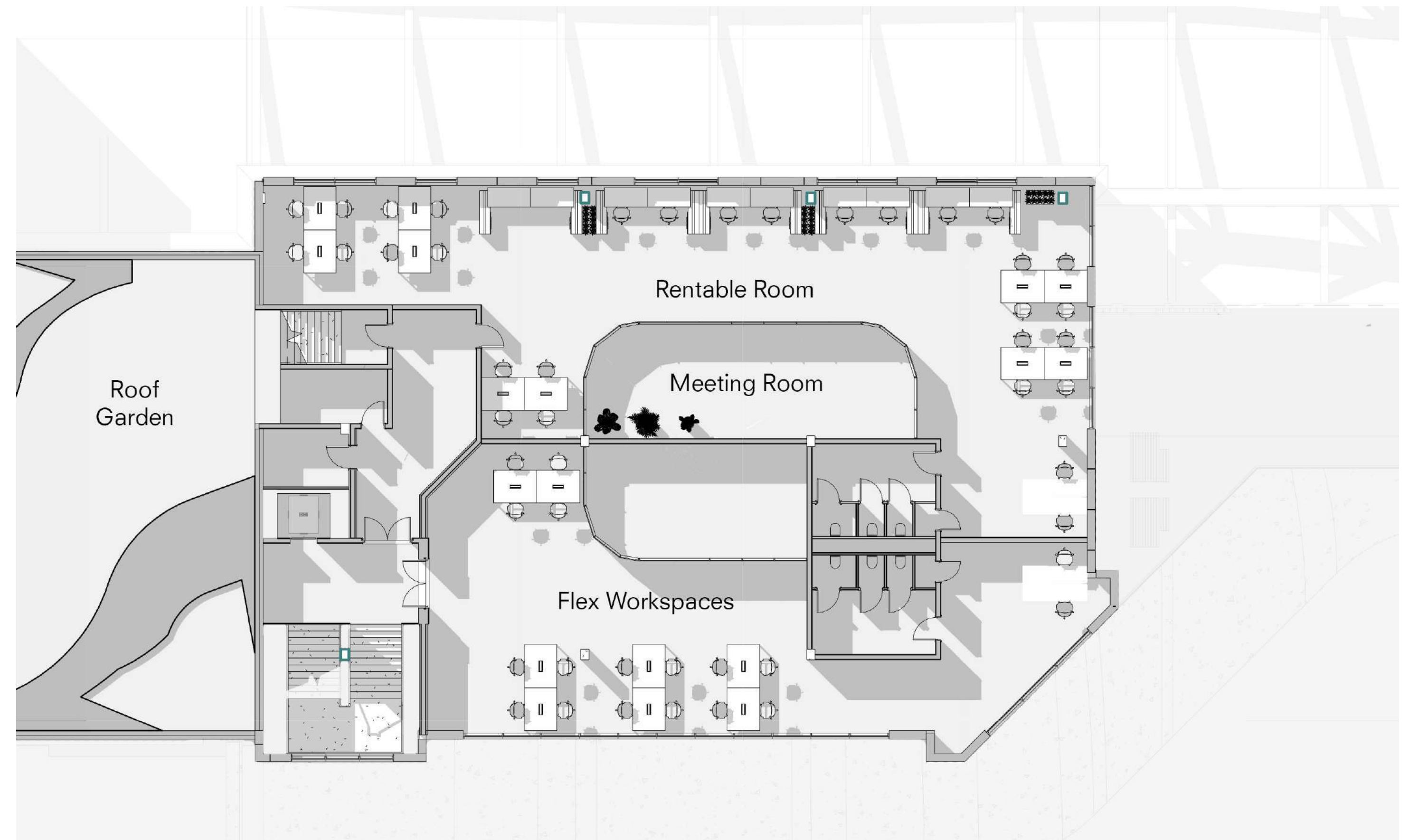
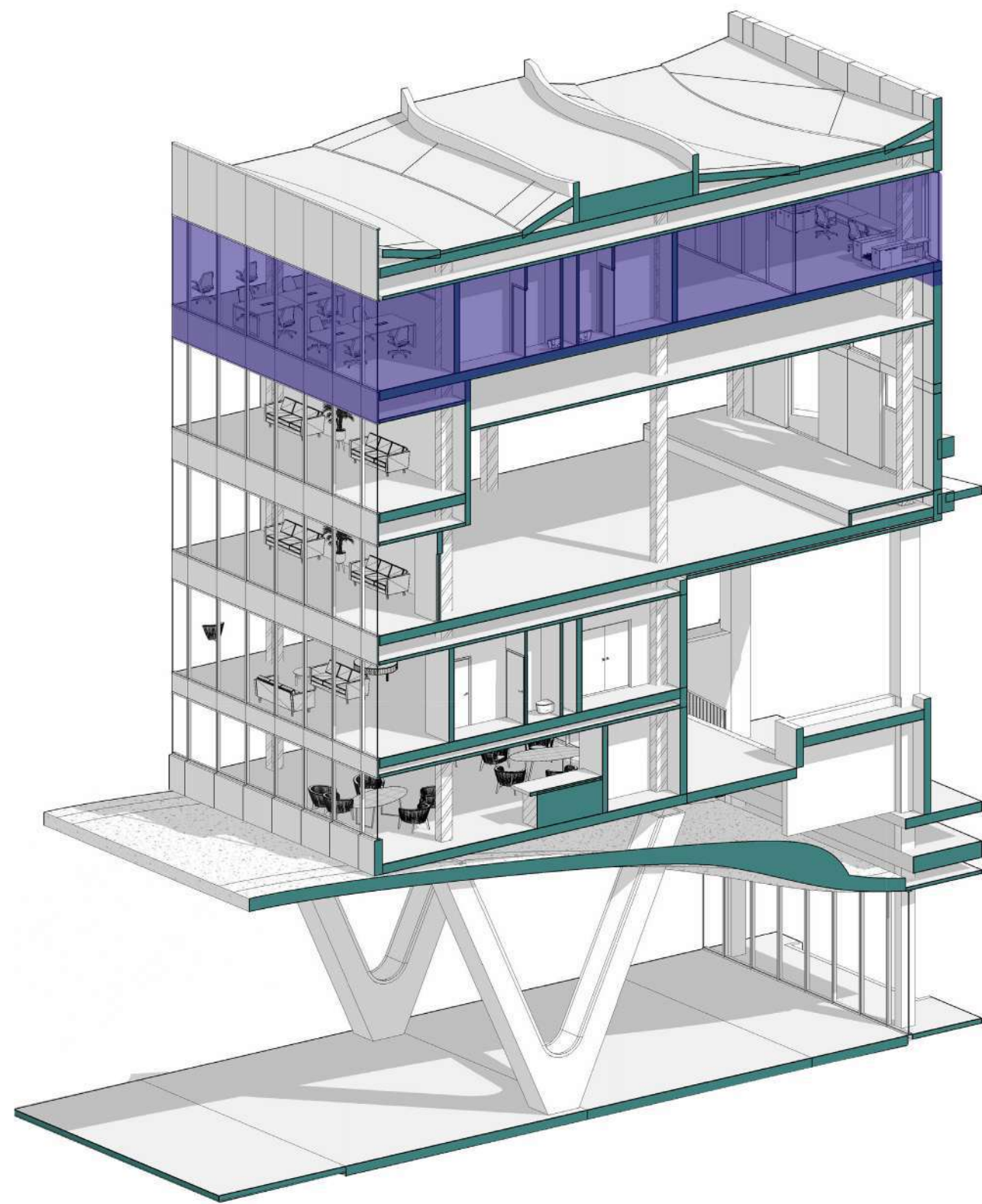
Fourth Floor



P5 | The Extension

DESIGN

Fifth Floor

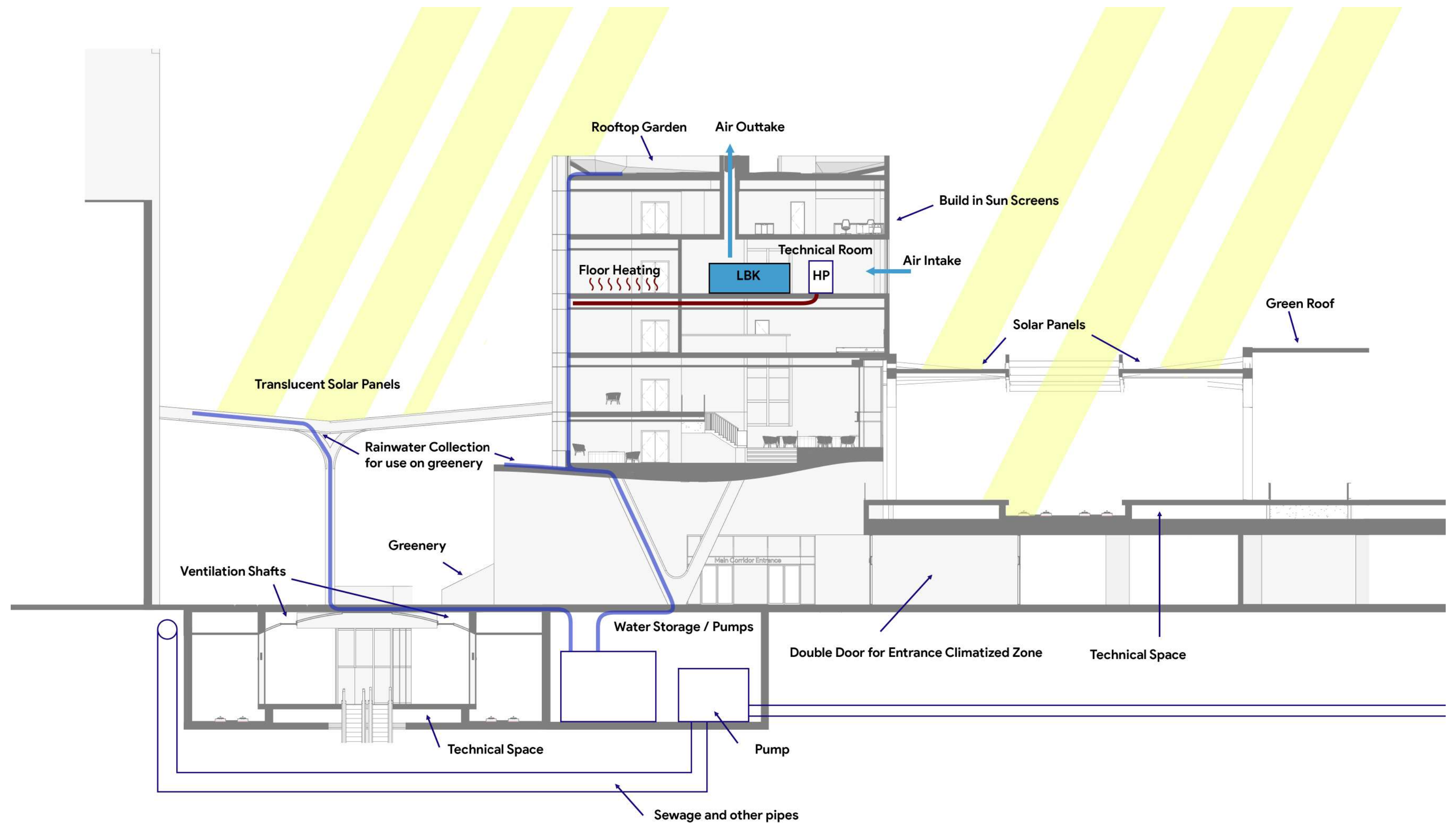


CLIMATE SYSTEM


Overview

The building uses a Heat Pump system located on the fourth floor for heating the building.


The new roofs of the design are used to collect rainwater, that will be stored underground.



GREEN ROOF



TRAIN STATION ROOF



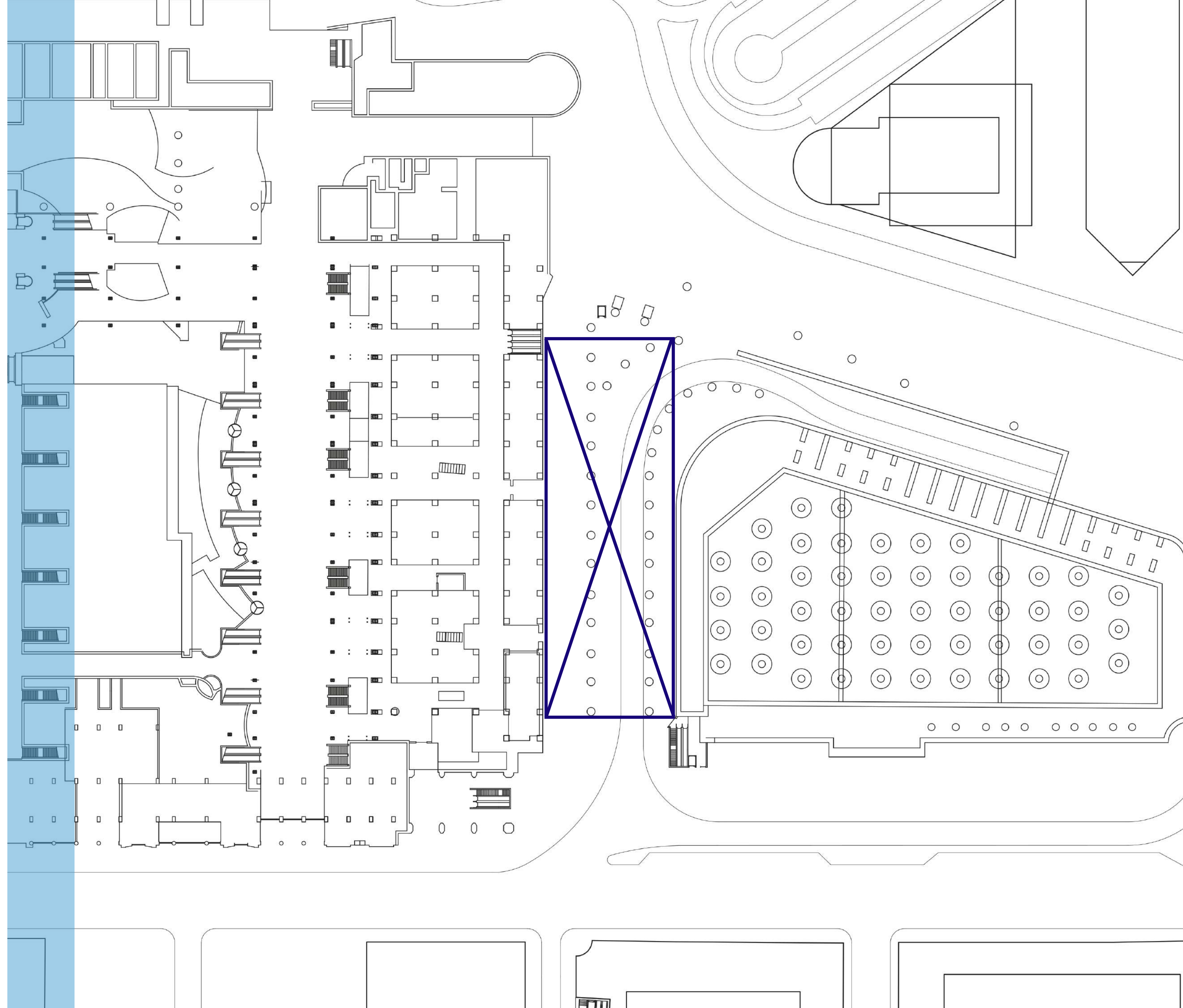
THE COVERED STREET

P5 | Covered Street

OBJECTIVE

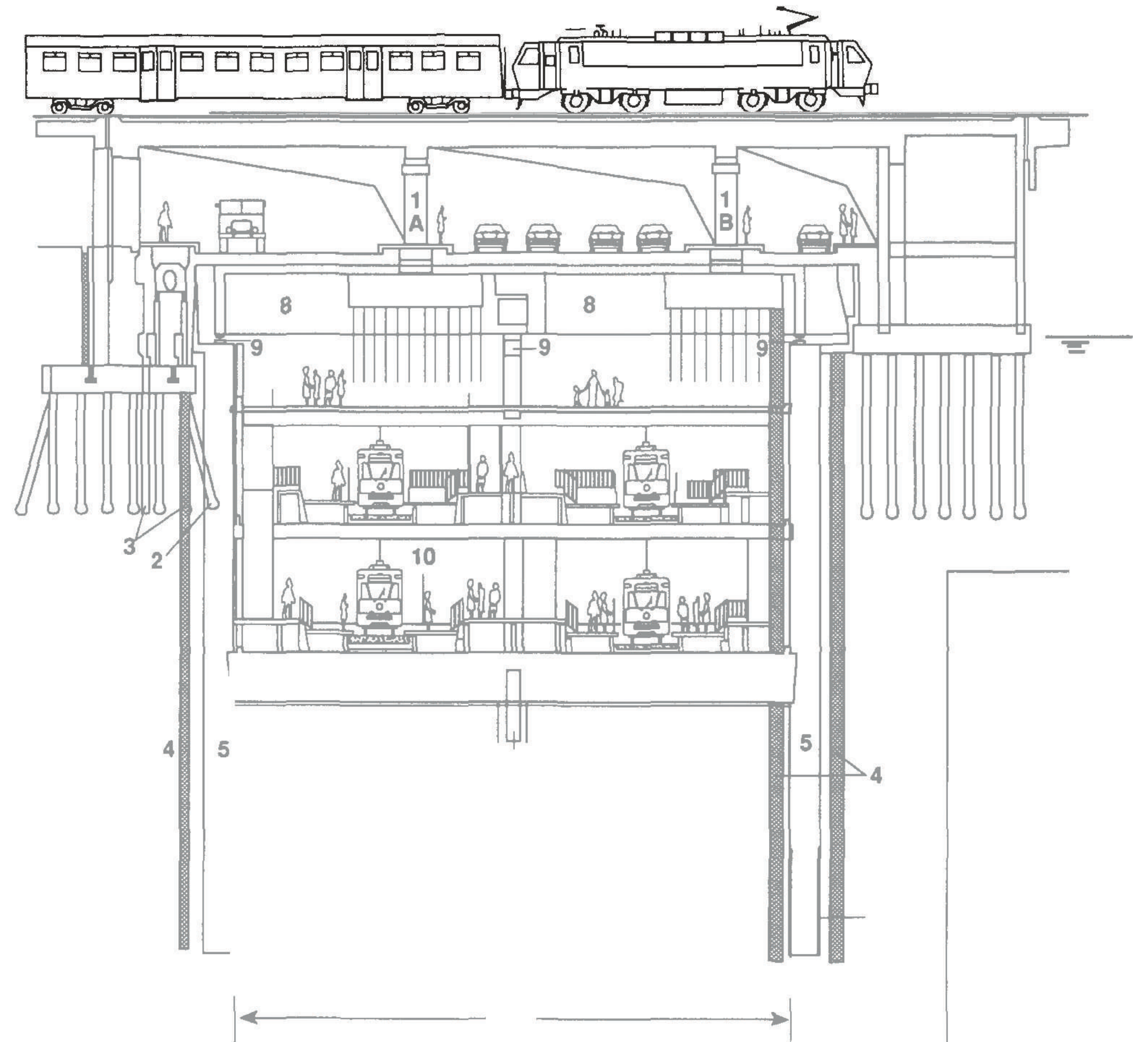
Using the new possibilities

Creation of a large open space



P5 | Covered Street **STRUCTURE**

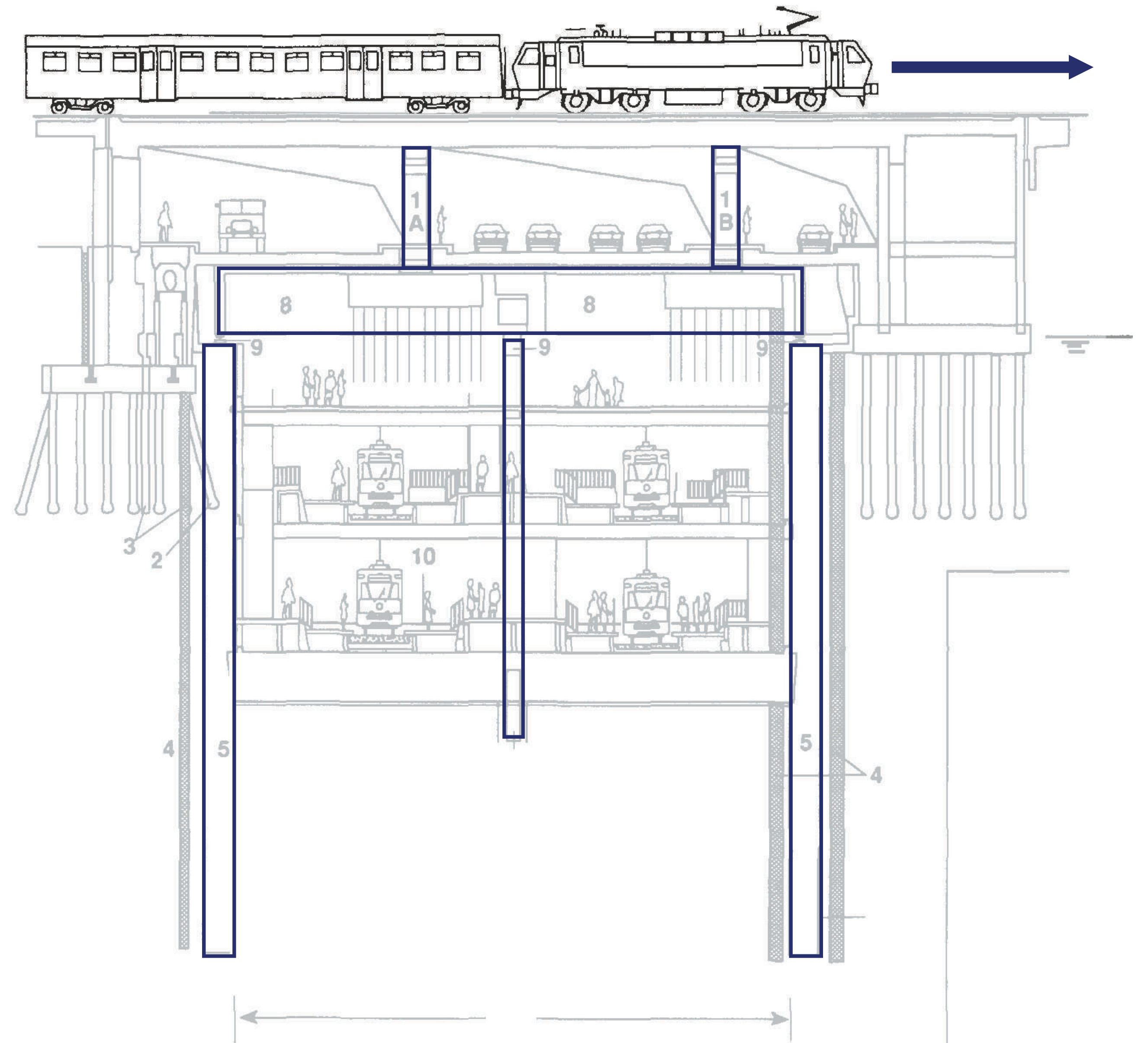
The Existing Structure



P5 | Covered Street **STRUCTURE**

The Existing Structure

The current main elements



P5 | Covered Street

STRUCTURE

The Existing Structure

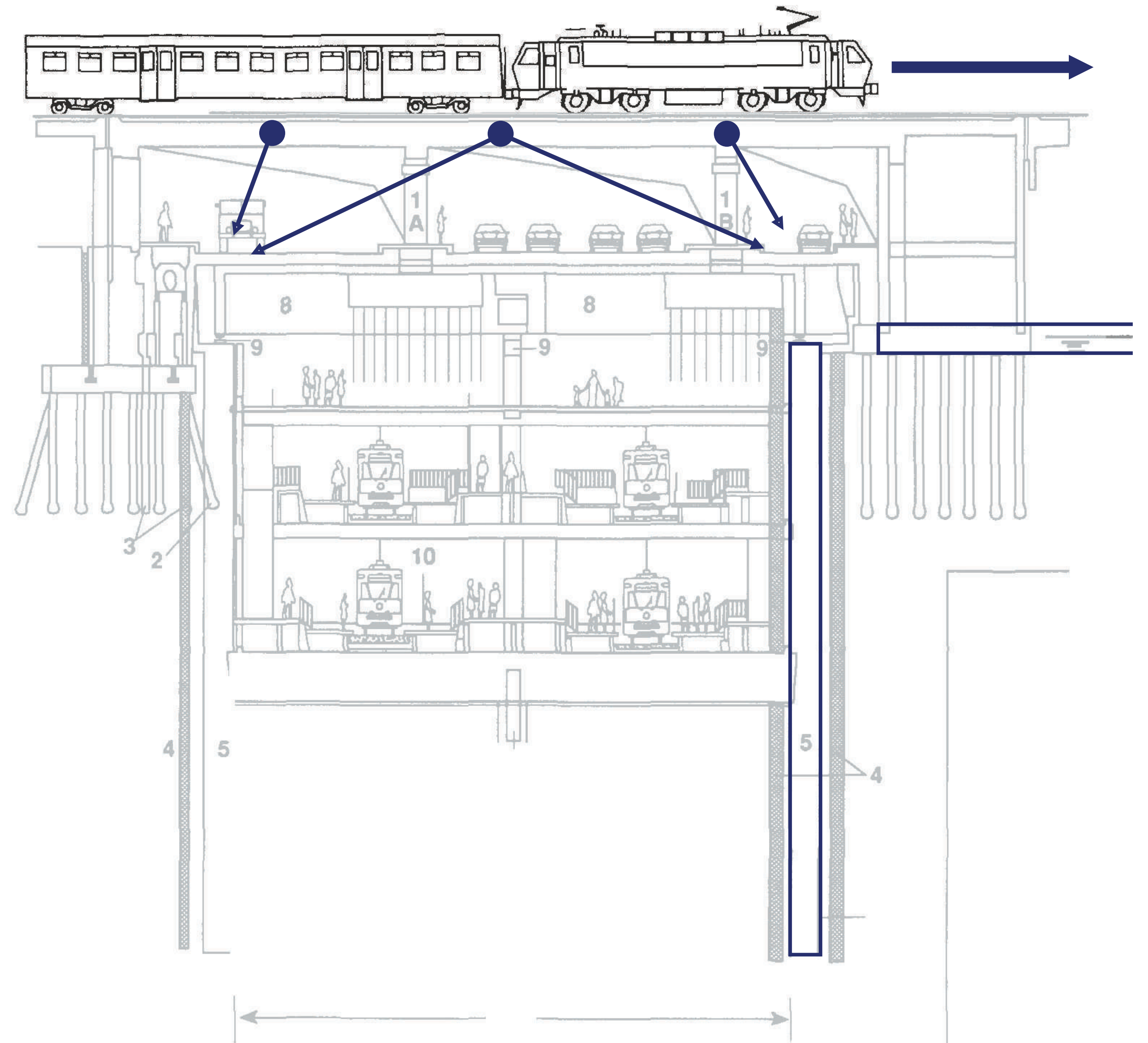
The current system is still visible in the ceiling of the ticket hall



P5 | Covered Street **STRUCTURE**

The New Structure

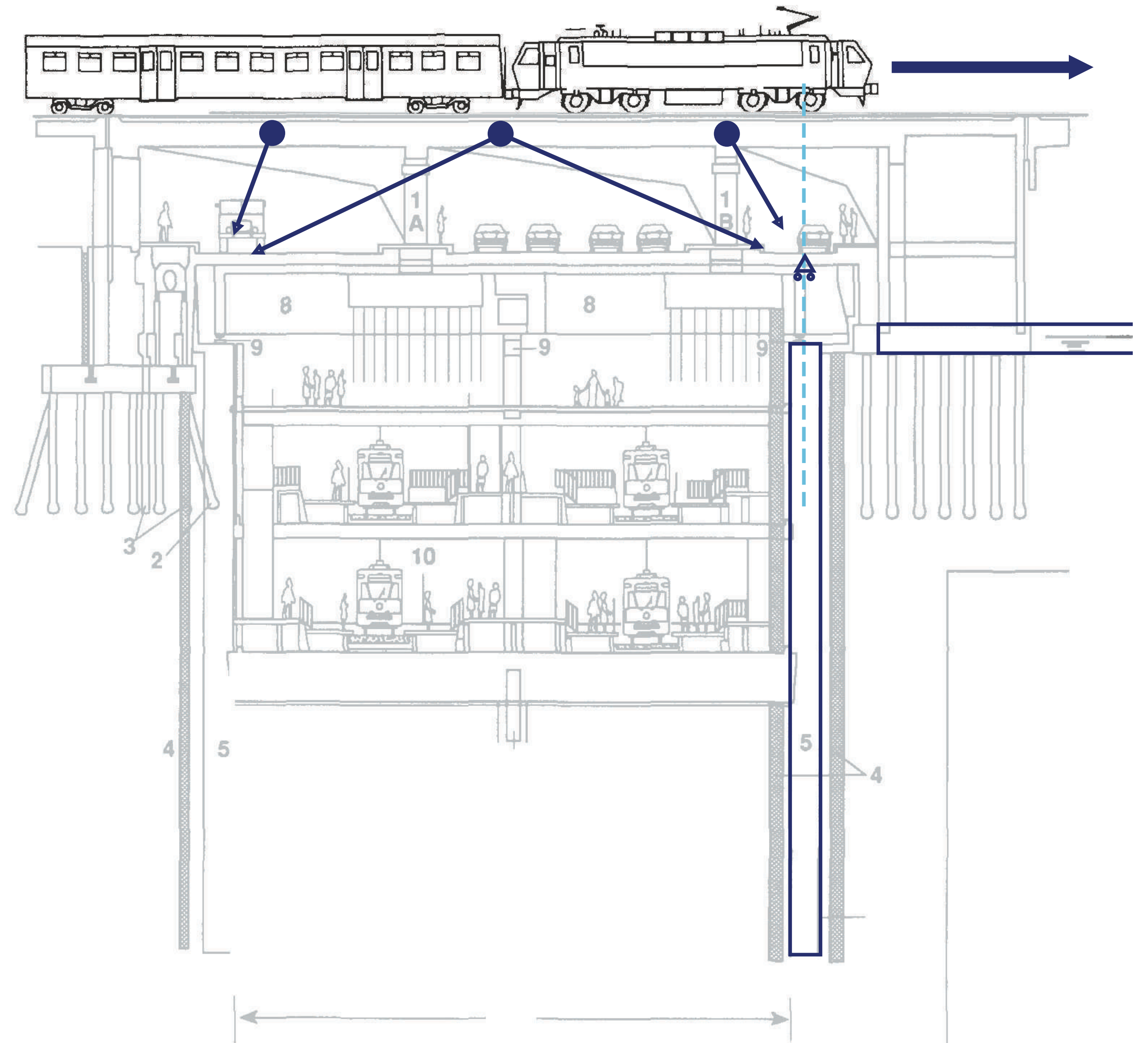
To allow for the changes, the new proposal is to make simplify this idea, moving the forces directly towards the retaining wall and foundation slab



P5 | Covered Street **STRUCTURE**

The New Structure

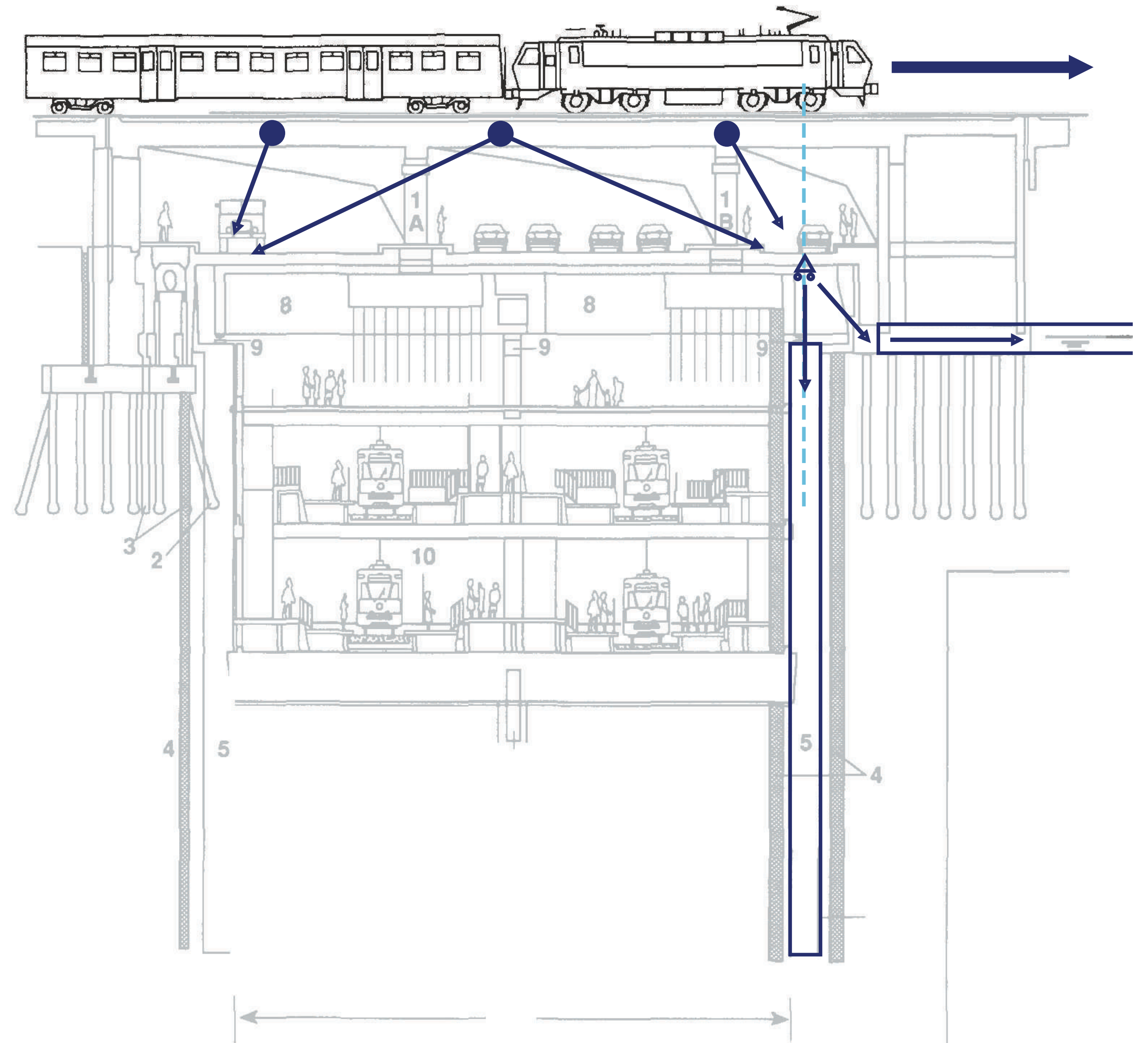
The structure will be mounted with roll joints to prevent excessive stress



P5 | Covered Street **STRUCTURE**

The New Structure

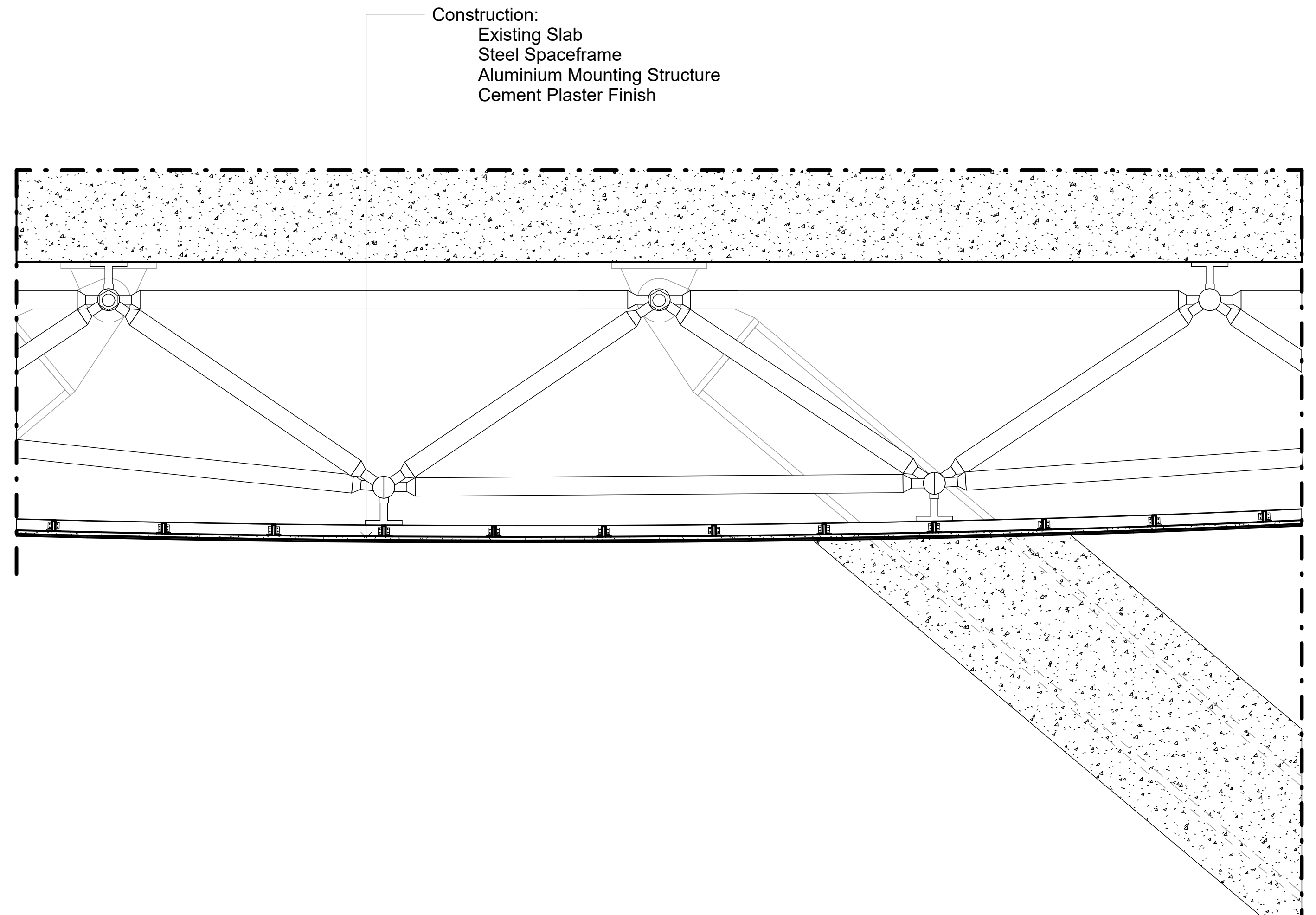
This new structure will be slanted, which allows it to also transfer the loads of braking and accelerating trains.



STRUCTURE

The New Structure

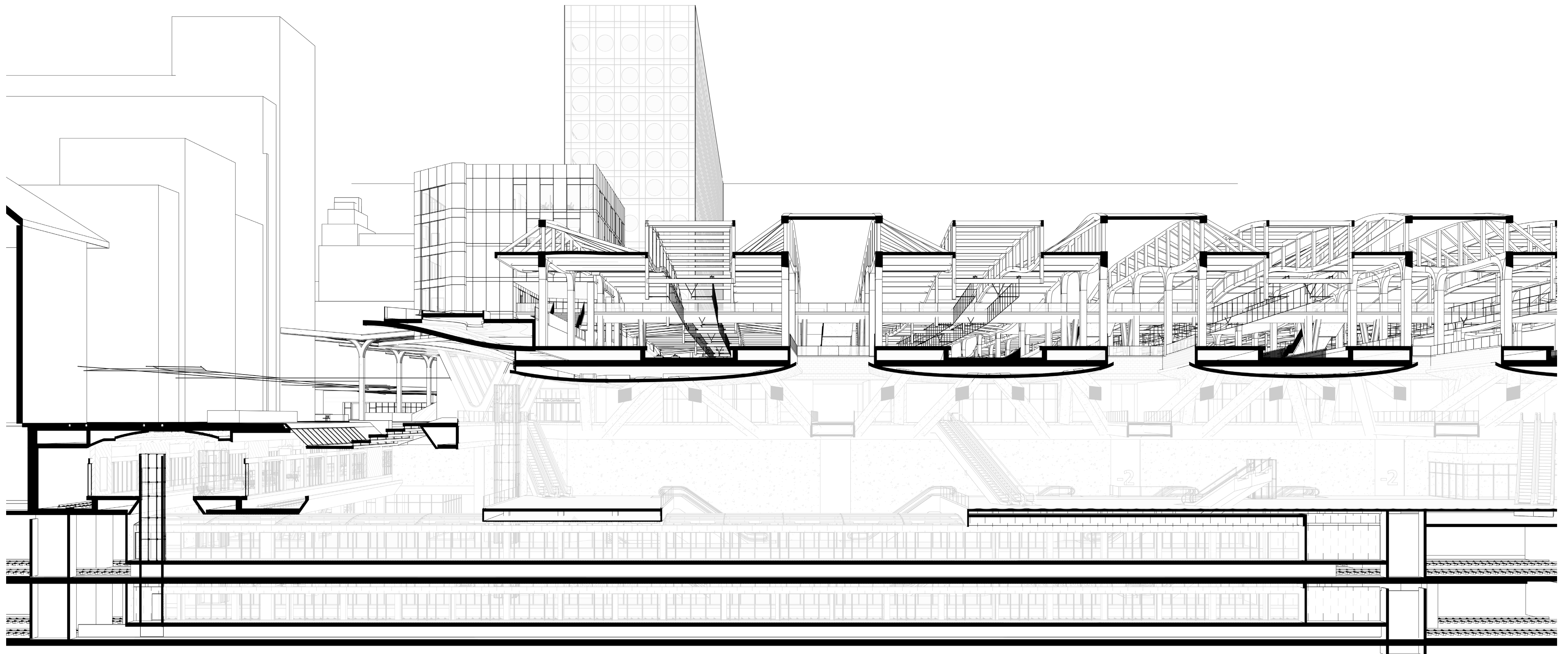
Since the new structure connects on different areas to the bridge, a new substructure will be created to help transfer the load towards the new mounting points.



P5 | Covered Street

DESIGN

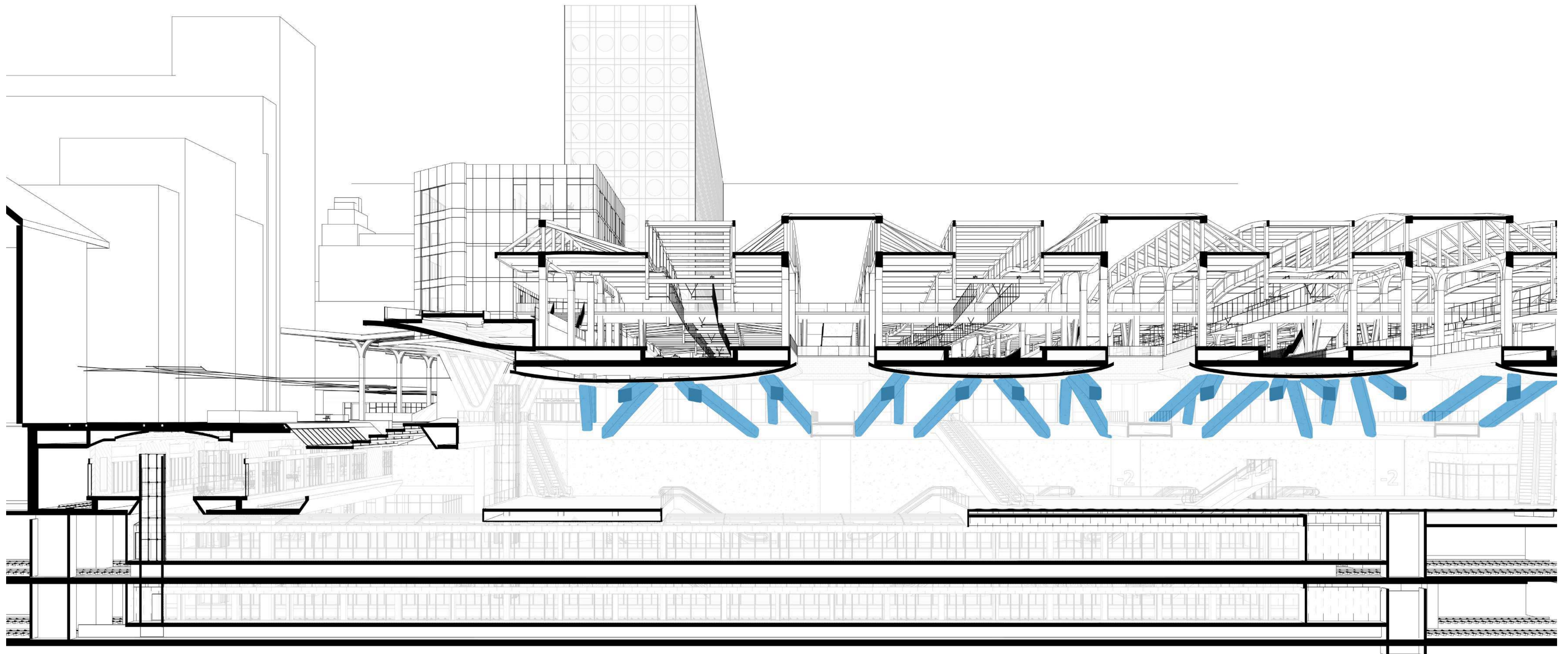
Section



P5 | Covered Street

DESIGN

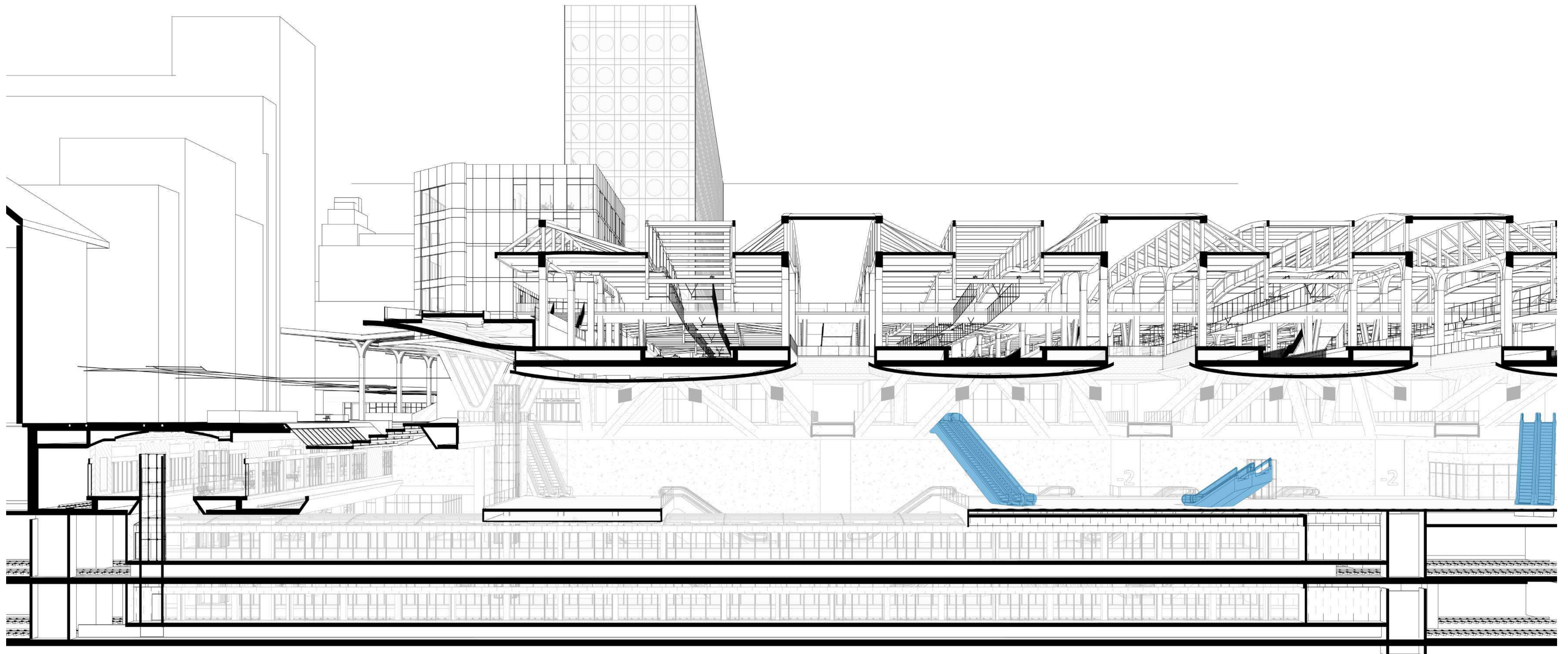
Structure



P5 | Covered Street

DESIGN

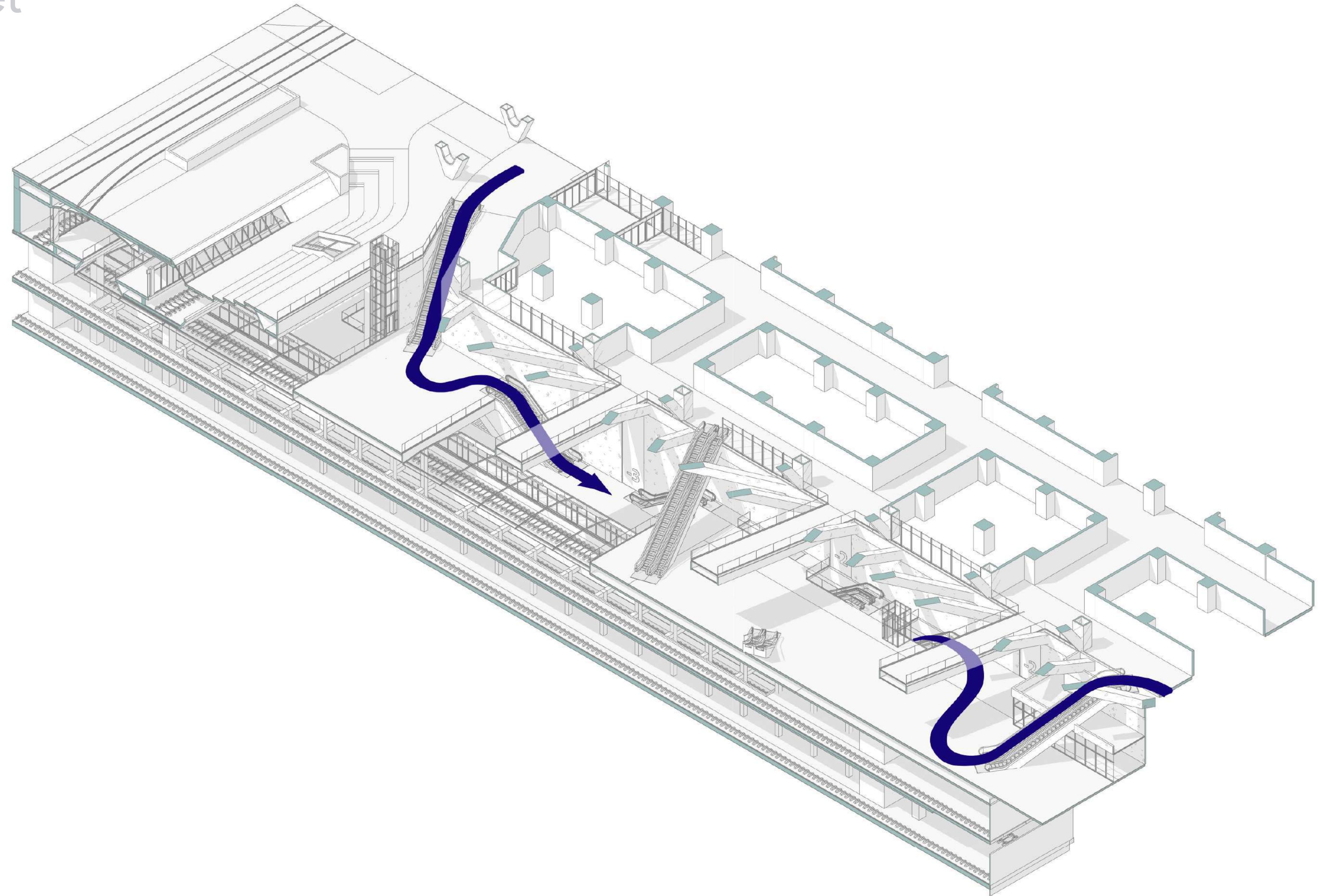
Escalators



P5 | Covered Street

DESIGN

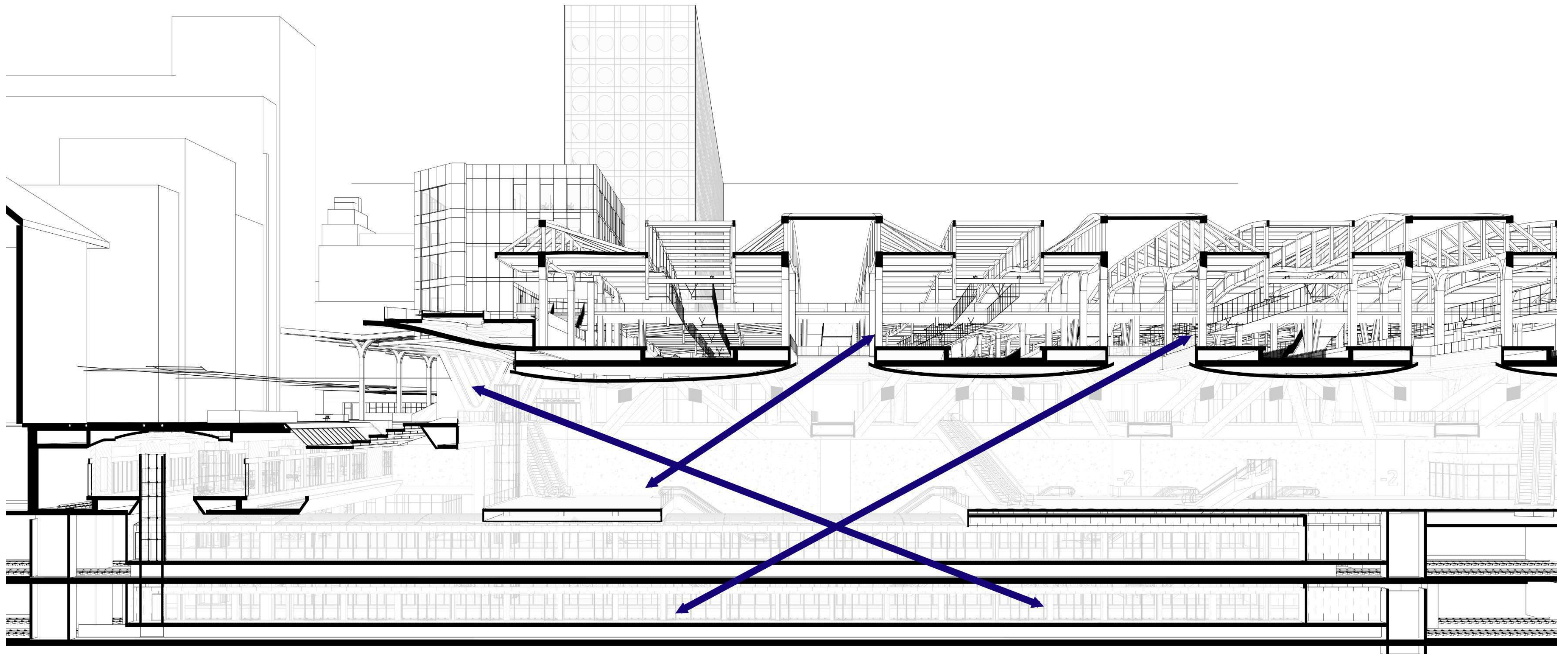
Circulation



P5 | Covered Street

DESIGN

Viewing Angles




Zuidstation | Gare du Midi


METRO STATION



METRO STATION



METRO STATION



METRO STATION



CONCLUSION

RESEARCH QUESTION

Main Research Question:

“How can architecture contribute to the spatial layout and experience of public space in European intermodal transportation hubs of the future?”

CONCLUSION



CONCLUSION



P5 |
THE END

